

**EAST FORK IRRIGATION DISTRICT**

**P. O. Box 162  
3500 Graves Road  
Odell, Oregon 97044  
(541) 354-1185**


Ann Reece  
Oregon Water Resources Department  
725 Summer Street NE, Suite A  
Salem, OR 97301

RE: T-11901

Hi Ann,

Enclosed please find the completed Claim of Beneficial Use form and maps for T-11910. Per our conversation, I just discovered this transfer this week. I apologize for getting it in late. Thankfully, notes were contained in the files concerning beneficial use. John Buckley, East Fork Irrigation District Manager and myself completed site visits this week as well.

Best regards,



Jaylene Hattig  
Water Right/GIS

RECEIVED BY OWRD

NOV 03 2017

SALEM, OR

Enclosures



Oregon Water Resources Department  
 725 Summer Street NE, Suite A  
 Salem, Oregon 97301-1266  
 (503) 986-0900  
 www.wrd.state.or.us

# District Permanent Water Right Transfer Claim of Beneficial Use

## 1. APPLICANT INFORMATION

District: East Fork Irrigatoin District

Contact Person: Jaylene Hattig

Phone: 541-354-1185

Mailing Address: PO Box 162

City: Odell

State: OR

Zip: 97044

E-Mail address:

jaylene.efid@hrecn.net

RECEIVED BY OWRD

Transfer Number: T - 11910

NOV 03 2017

SALEM, OR

## 2. WATER RIGHT(S)

Pursuant to OAR Chapter 690, Division 385, the district is submitting to the Water Resources Department this claim of beneficial use, with the appropriate fee, for the following water right(s):

| PERMIT NUMBER | CERTIFICATE NUMBER | DECREE<br>(name, volume, and page) | PRIMARY (P)<br>OR SUPP (S)                                       |
|---------------|--------------------|------------------------------------|--|
| -             | 92000              | Hood River Volume 17, Page 333     | <input checked="" type="checkbox"/> P <input type="checkbox"/> S |
| -             |                    |                                    | <input type="checkbox"/> P <input type="checkbox"/> S            |
| -             |                    |                                    | <input type="checkbox"/> P <input type="checkbox"/> S            |
| -             |                    |                                    | <input type="checkbox"/> P <input type="checkbox"/> S            |

## 3. AUTHORIZED POINT(S) OF DIVERSION (POD) / APPROPRIATION (POA)

The authorized point(s) of diversion / appropriation for the water right modified by the transfer are as follows:

| PERMIT NUMBER | DECREE or CERTIFICATE | POD / POA # | SOURCE                  | LOCATION – MEASURED DISTANCES                                     |
|---------------|-----------------------|-------------|-------------------------|---|
| -             | 92000                 | 1           | East Fork of Hood River | 3750 FEET SOUTH AND 430 FEET EAST FROM THE NW CORNER OF SECTION 4 |
| -             |                       |             |                         |   |
| -             |                       |             |                         |   |
| -             |                       |             |                         |   |

**4. AUTHORIZED PLACE OF USE**

The summary of the perfected change in place of use authorized by the final order approving the water right transfer is listed in Table 1.

| TABLE 1 – AUTHORIZED PLACE OF USE (POU) |             |               |     |                   |      |     |       |     |           |         |       |                        |
|---|-------------|---------------|-----|-------------------|------|-----|-------|-----|-----------|---------|-------|------------------------|
| CERTIFICATE DECREE or PERMIT            | POD / POA # | PRIORITY DATE | USE | LEGAL DESCRIPTION |      |     |       |     |           |         | ACRES | USER NAME              |
|   |             |               |     | TWP               | RNG  | SEC | QQ    | DLC | GOV'T LOT | TAX LOT |       |                        |
| 92000                                   | 1           | 11/25/1895    | IRR | 3 N               | 11 E | 31  | SW NW |     |           | 1701    | .30   | Sheri Mihacsi          |
| 92000                                   | 1           | //            | IRR | 2 N               | 11 E | 6   | SE NW |     |           | 1702    | .58   | Richard and Jean Dills |
| 92000                                   | 1           | //            | IRR | 3 N               | 11 E | 31  | SE NW |     |           | 3000    | .50   | Dennis Keller          |
|   |             |               |     |                   |      |     |       |     |           |         |       |                        |
|   |             |               |     |                   |      |     |       |     |           |         |       |                        |
|   |             |               |     |                   |      |     |       |     |           |         |       |                        |
|   |             |               |     |                   |      |     |       |     |           |         |       |                        |
|   |             |               |     |                   |      |     |       |     |           |         |       |                        |
|   |             |               |     |                   |      |     |       |     |           |         |       |                        |
|   |             |               |     |                   |      |     |       |     |           |         |       |                        |
|   |             |               |     |                   |      |     |       |     |           |         |       |                        |
|   |             |               |     |                   |      |     |       |     |           |         |       |                        |
|   |             |               |     |                   |      |     |       |     |           |         |       |                        |
|   |             |               |     |                   |      |     |       |     |           |         |       |                        |
|   |             |               |     |                   |      |     |       |     |           |         |       |                        |
|   |             |               |     |                   |      |     |       |     |           |         |       |                        |
| TOTAL:                                  |             |               |     |                   |      |     |       |     |           |         | 1.38  |                        |

**MAP AND SITE REPORT**

Attached is a map and site report for each water right listed in Table 1 that satisfies the requirements of OAR 690-385-7400.

RECEIVED BY OWRD

NOV 03 2017

SALEM, OR

**6. SIGNATURES**

The district certifies that it has inspected the place of use listed in Table I, and confirms the change in place of use has been completed consistent with the terms and conditions of the final order approving the transfer.

John R. Buckley  
Signature of District Manager  
or District Board Chairperson

10-31-17  
Date

John R. Buckley  
Type or Print Name of District Manager  
or District Board Chairperson

RECEIVED BY OWRD

NOV 03 2017

SALEM, OR

# CLAIM OF BENEFICIAL USE Site Report

Transfer Number: T - 11910 District Internal Notice #: \_\_\_\_\_

User Name: Sheri Mihacsi

**Place of Use:**

| USE | POD # | TWP | RNG | SEC | QQ   | DLC | GOV'T LOT | TAX LOT | ACRES |
|-----|-------|-----|-----|-----|------|-----|-----------|---------|-------|
| IRR | 1     | 3N  | 11E | 31  | SWMW |     |           | 1701    | 130   |

**District Conveyance System:**  
Description of Delivery System: pressurized sprinkler system

Headgate: EFID Headgate Canal: Highline

**Beneficial Use:**

Description of Beneficial Use: cleared area, lawn, garden

Method Used to Apply Water: sprinkler, hand lines

Method Used to Calculate Beneficial Use: ArcGis, Site Visit

User Interviewed:  Yes     No    RECEIVED BY OWRD  
 Beneficial Use Made as Authorized:  Yes     No    NOV 03 2017  
 Description of Beneficial Use if Less than Authorized: \_\_\_\_\_  
 SALEM, OH

Inspected By: Jaylene Heddy Date: 8/29/16


**Instructions:** Attach and label the corresponding final proof map.

# HOOD RIVER COUNTY SEC.31B T03N R11E

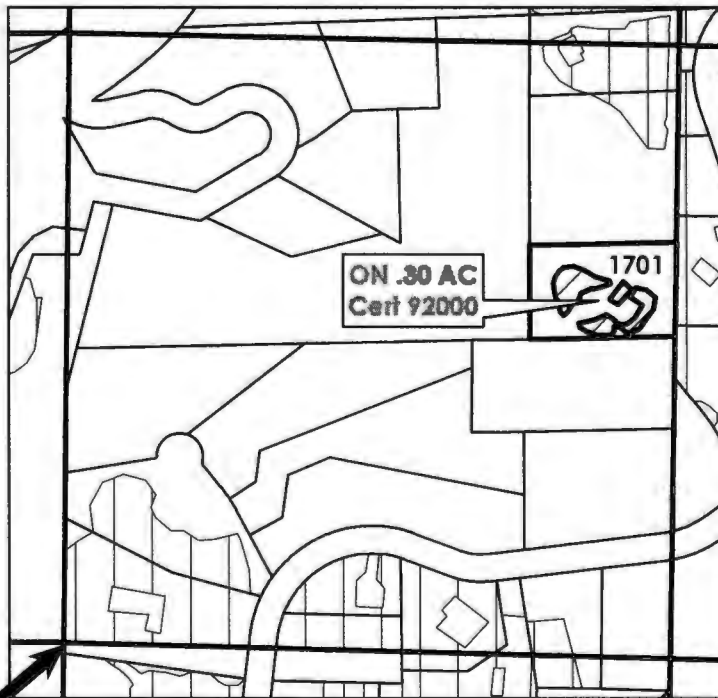
SCALE - 1" = 400'



## SW 1/4 OF THE NW 1/4



OWRD T-11682



RECEIVED BY OWRD

NOV 03 2017

SALEM, OR

W 1/4 COR

Cert 92000 (81340) 5.70 Ac



## FINAL PROOF MAP

TAXLOT #: 1701

0.30 ACRES

**CLAIM OF BENEFICIAL USE  
Site Report**

Transfer Number: T - 11910 District Internal Notice #: N/A

User Name: Richard & Jean Dills

**Place of Use:**

| USE | POD # | TWP | RNG | SEC | QQ    | DLC | GOV'T LOT | TAX LOT | ACRES |
|-----|-------|-----|-----|-----|-------|-----|-----------|---------|-------|
| Irr | 1     | 2N  | 11E | 06  | SE NW |     |           | 1702    | .58   |

**District Conveyance System:**

Description of Delivery System: Pump pressurized sprinkler system

Headgate: EFID Headgate Canal: Whiskey Creek Pipeline

**Beneficial Use:**

Description of Beneficial Use: lawn, garden

Method Used to Apply Water: pressurized sprinklers, manually turned on, running two at a time

Method Used to Calculate Beneficial Use: GIS

RECEIVED BY OWRD

User Interviewed:  Yes ( ) No

NOV 03 2017

Beneficial Use Made as Authorized:  Yes ( ) No

Description of Beneficial Use if Less than Authorized:

SALEM, OR

Inspected By: John R. Berkeley

Date: 9/13/16

**Instructions:** Attach and label the corresponding final proof map.

# HOOD RIVER COUNTY


## SEC.06 T02N R11E

### SCALE - 1" = 400'

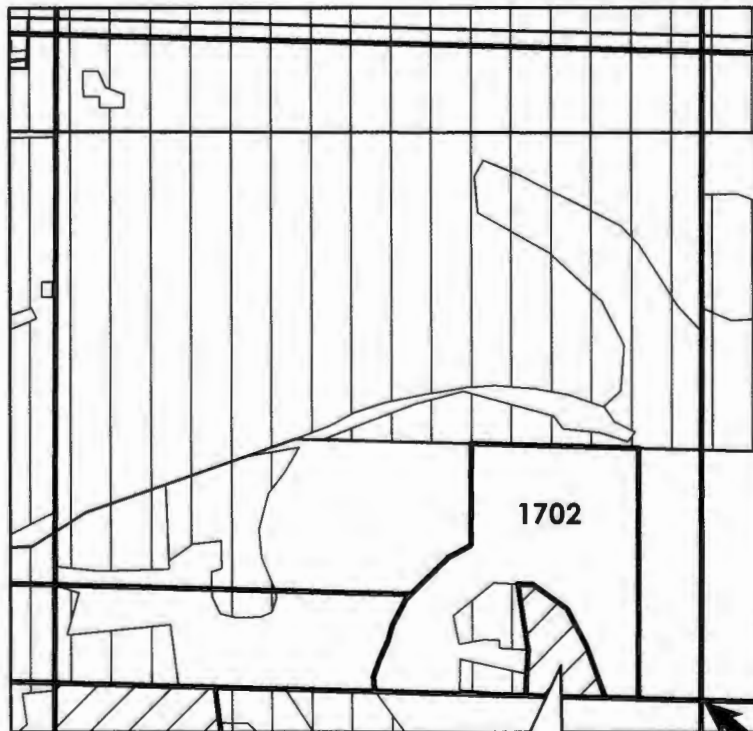
N



### SE 1/4 OF THE NW 1/4



OWRD T-11682



RECEIVED BY OWF

NOV 03 2017

SALEM, OR

ON .58 AC  
Cert 92000

**C 1/4 COR**

Cert 92000 (81340) 24.48 Ac  
Cert 84803 1.15  
Cert 80929 3.9

|  |                       |
|--|-----------------------|
|  | EXISTING WATER RIGHTS |
|  | ON LANDS              |

## FINAL PROOF MAP

TAXLOT #: 1702

0.58 ACRES



**CLAIM OF BENEFICIAL USE  
Site Report**

Transfer Number: T - 11910 District Internal Notice #: N/A

User Name: Dennis Keller

**Place of Use:**

| USE | POD # | TWP | RNG | SEC | QQ   | DLC | GOV'T LOT | TAX LOT | ACRES |
|-----|-------|-----|-----|-----|------|-----|-----------|---------|-------|
| IRR | 1     | 3N  | 11E | 31  | SENN |     |           | 3000    | .50   |

**District Conveyance System:**

Description of Delivery System: Pressurized sprinkler

Headgate: ETID Headgate Canal: Lower Highline Pipeline

**Beneficial Use:**

Description of Beneficial Use: lawn, shrub, garden

Method Used to Apply Water: sprinkler

Method Used to Calculate Beneficial Use: \_\_\_\_\_

RECEIVED BY OWRD

User Interviewed:  Yes  No

Beneficial Use Made as Authorized:  Yes  No

Description of Beneficial Use if Less than Authorized: \_\_\_\_\_

NOV 03 2017


SALEM, OR

Inspected By: John R. Buckley

Date: 6/24/16

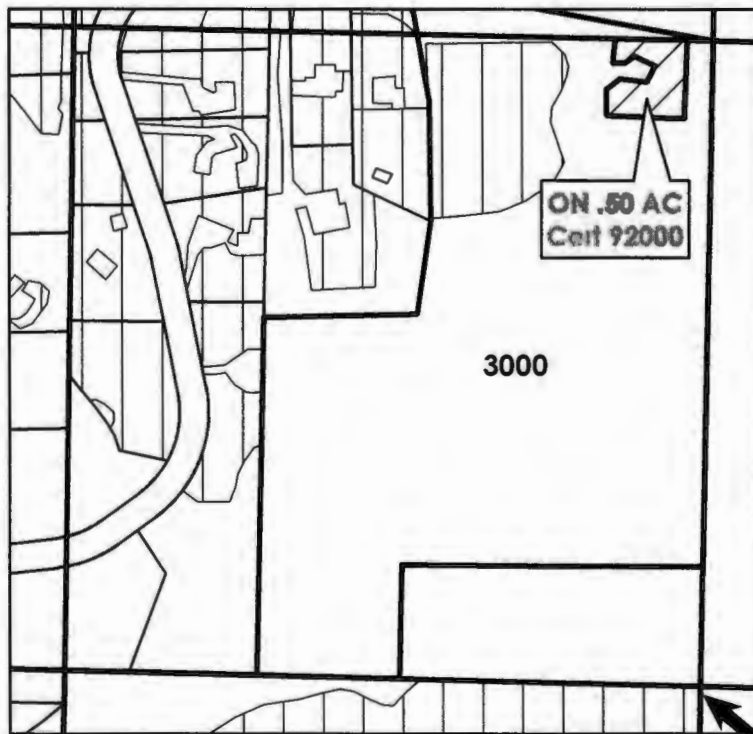
**Instructions:** Attach and label the corresponding final proof map.

**HOOD RIVER COUNTY  
SEC.31B T03N R11E  
SCALE - 1" = 400'**



**SE 1/4 OF THE NW 1/4**

**OWRD T-11682**





RECEIVED BY OWRD

NOV 03 2017

SALEM, OR

**C 1/4 COR**

Cert 92000 (81340) 9.70 Ac  
Cert 84803 .75 Ac  
Cert 80929 .80 Ac

|   |                       |
|---|-----------------------|
|  | EXISTING WATER RIGHTS |
|  | ON LANDS              |

**FINAL PROOF MAP**

**TAXLOT #: 3000**

**0.50 ACRES**