



# City of Independence, Oregon

November 15, 2017


Lisa Jaramillo  
725 Summer Street NE, Suite A  
Salem, OR 97301-0900

Dear Ms. Jaramillo;

As you are aware, the City of Independence (City) has entered into an agreement with International Paper Company (IP) to acquire a 2.0 cfs portion of IP's water right certificate 54268. Following approval of the transfer by Oregon Water Resources Department (OWRD), the City will be responsible for completing the requested changes. For the reasons described below, we are requesting (pursuant to OAR 690-380-5140) that OWRD allow 30 years to complete this transfer.

Completion of the requested transfer (change in character of use, place of use, point of diversion and groundwater points of appropriation) will require the City to establish the necessary financing and to complete numerous long-term activities: obtain required state and federal permits, develop engineering plans, develop intergovernmental agreements, and fully construct the necessary infrastructure, including distribution lines, pump stations and water treatment facilities. For these reasons, and to ensure the success of this critical water supply planning project, a period of 30 years to complete the proposed transfer is requested and justified. Please contact me if you need additional information. My telephone number is 503-837-1171.

Sincerely,



David Clyne  
City Manager

T 12773

**RECEIVED**

NOV 20 2017

**OWRD**



**KEVIN J. HAVENS**  
SENIOR COUNSEL CORPORATE REAL ESTATE  
AND GLOBAL SUPPLY CHAIN

LEGAL DEPARTMENT  
1740 INTERNATIONAL DRIVE  
TOWER IV, 9-037  
MEMPHIS, TENNESSEE 38197

TELEPHONE (901) 419-1935  
EFAX (901) 214-1909  
kevin.havens@ipaper.com

November 16, 2017

Lisa Jaramillo  
Oregon Water Resources Department  
725 Summer Street NE, Suite A  
Salem, OR 97301

**RECEIVED**

NOV 20 2017

Re: Application for Water Right Transfer for Certificate 54268

**OWRD**

Dear Ms. Jaramillo:

Please find enclosed an Application for a Permanent Water Right Transfer, which requests to transfer a 2.0 cfs portion of water right certificate 54268. I am also enclosing the required application fee of \$3,780.

Certificate 54268 authorizes the use of up to 18.0 cfs for industrial purposes. A 17.0 cfs portion of Certificate 54268 is held by International Paper Company. As described in the ownership updated submitted for this certificate on February 4, 2015, Flakeboard America Limited owns a portion of the land to which Certificate 54268 is appurtenant and a 1.0 cfs portion of the water right. Of the 17 cfs of Certificate 54268 held by International Paper Company, 15 cfs is currently leased for instream use under IL-1434. The enclosed transfer application proposes to change a 2 cfs portion of the 15 cfs leased for instream use under IL-1434. No changes are proposed to the 1.0 cfs portion of the certificate held by Flakeboard America Limited. The transfer is being pursued for the benefit of the City of Independence (City).

The enclosed transfer application proposes to make multiple changes. The character of use is proposed to be changed from industrial to municipal purposes. The place of use is proposed to be changed from lands owned by International Paper Company to the City's service area. Finally, the point of diversion is proposed to be moved downstream on the Willamette River. The proposed point of diversion is identified in the application, as well as three proposed points of appropriation. In other words, a surface water to groundwater change is requested as part of this transfer. No changes are proposed for the remaining portions of Certificate 54268 (15.0 cfs held by International Paper Company, and 1 cfs held by Flakeboard America Limited). We understand that a remaining right certificate will be issued for the portion of Certificate 54268 not affected by this transfer.


Due to the extent of the work required to complete construction and to put the 2.0 cfs to beneficial use, we request that OWRD allow 30 years to complete this transfer. Please see the

T 12773

attached letter from the City for additional information about the need for this time to complete development under the transfer.

If you have any questions or concerns, please contact Adam Sussman with GSI Water Solutions, Inc. Adam's telephone number is 541-257-9001.

Sincerely,



James Kirkpatrick  
Manager, Facility Analysis & Strategic Studies

Enclosures

**RECEIVED**

NOV 20 2017

**OWRD**

T 12773



State of Oregon  
 Water Resources Department  
 725 Summer Street NE, Suite A  
 Salem, Oregon 97301-1266  
 (503) 986-0900

# Application for Permanent Water Right Transfer

## Part 1 of 5 – Minimum Requirements Checklist

**This transfer application will be returned if Parts 1 through 5 and all required attachments are not completed and included.**  
 For questions, please call (503) 986-0900, and ask for Transfer Section.

**Check all items included with this application. (N/A = Not Applicable)**

- Part 1 – Completed Minimum Requirements Checklist.
- Part 2 – Completed Transfer Application Map Checklist.
- Part 3 – Application Fee, payable by check to the Oregon Water Resources Department, and completed Fee Worksheet, page 3. Try the new online fee calculator at: [http://apps.wrd.state.or.us/apps/misc/wrd\\_fee\\_calculator](http://apps.wrd.state.or.us/apps/misc/wrd_fee_calculator). If you have questions, call Customer Service at (503) 986-0801.
- Part 4 – Completed Applicant Information and Signature.
- Part 5 – Information about Water Rights to be Transferred: **How many water rights are to be transferred? 1 List them here: Certificate 54268 See Attachment 1**  
 Please include a separate Part 5 for each water right. (See instructions on page 6)

**Attachments:**

- Completed Transfer Application Map. See Attachment 2
- Completed Evidence of Use Affidavit and supporting documentation. See Attachment 3
- N/A Affidavit(s) of Consent from Landowner(s) (if the applicant does not own the land the water right is on.)
- N/A Supplemental Form D – For water rights served by or issued in the name of an irrigation district. Complete when the transfer applicant is not the irrigation district.
- N/A Land Use Information Form with approval and signature (or signed land use form receipt stub). Not required if water is to be diverted, conveyed, and/or used only on federal lands or if **all** of the following apply: a) a change in place of use only, b) no structural changes, c) the use of water is for irrigation only, and d) the use is located within an irrigation district or an exclusive farm use zone. See Attachment 4
- N/A Water Well Report/Well Log for changes in point(s) of appropriation (well(s)) or additional point(s) of appropriation. See Attachment 5
- N/A Geologist Report for a change from a surface water point of diversion to a ground water point of appropriation (well), if the proposed well is more than 500' from the surface water source and more than 1000' upstream or downstream from the point of diversion. See OAR 690-380-2130 for requirements and applicability. See Attachment 6

(For Staff Use Only)

**WE ARE RETURNING YOUR APPLICATION FOR THE FOLLOWING REASON(S):**

|  |   |
|--|---|
| <input type="checkbox"/> Application fee not enclosed/insufficient | <input type="checkbox"/> Map not included or incomplete |
| <input type="checkbox"/> Land Use Form not enclosed or incomplete  | <input type="checkbox"/> Part _____ is incomplete       |
| <input type="checkbox"/> Additional signature(s) required          |   |

Other/Explanation \_\_\_\_\_

Staff: \_\_\_\_\_ 503-986-0 \_\_\_\_\_ Date: \_\_\_\_/\_\_\_\_/\_\_\_\_

RECEIVED

NOV 20 2017

## Part 2 of 5 – Transfer Application Map Checklist

**Your transfer application will be returned if any of the map requirements listed below are not met.**

**Please be sure that the transfer application map you submit includes all the required items and matches the existing water right map. Check all boxes that apply.**

- N/A Certified Water Right Examiner (CWRE) Stamp and Original Signature. For a list of CWREs, see [http://apps.wrd.state.or.us/apps/wr/cwre\\_license\\_view/](http://apps.wrd.state.or.us/apps/wr/cwre_license_view/). CWRE stamp and signature are not required for substitutions.
- N/A If **more than three** water rights are involved, separate maps are needed for each water right.
- Permanent quality printed with dark ink on good quality paper.
- The size of the map can be 8½ x 11 inches, 8½ x 14 inches, 11 x 17 inches, or up to 30 x 30 inches. For 30 x 30 inch maps, one extra copy is required.
- A north arrow, a legend, and scale.
- The scale of the map must be: 1 inch = 400 feet, 1 inch = 1,320 feet, the scale of the Final Proof/Claim of Beneficial Use Map (the map used when the permit was certificated), the scale of the county assessor map if the scale is not smaller than 1 inch = 1,320 feet, or a scale that has been pre-approved by the Department.
- Township, Range, Section, ¼ ¼, DLC, Government Lot, and other recognized public land survey lines.
- Tax lot boundaries (property lines) are required. Tax lot numbers are recommended.
- Major physical features including rivers and creeks showing direction of flow, lakes and reservoirs, roads, and railroads.
- Major water delivery system features from the point(s) of diversion/appropriation such as main pipelines, canals, and ditches.
- Existing place of use that includes separate hachuring for each water right, priority date, and use including number of acres in each quarter-quarter section, government lot, or in each quarter-quarter section as projected within government lots, donation land claims, or other recognized public land survey subdivisions. If less than the entirety of the water right is being changed, a separate hachuring is needed for lands left unchanged.
- N/A Proposed place of use that includes separate hachuring for each water right, priority date, and use including number of acres in each quarter-quarter section, government lot, or in each quarter-quarter section as projected within government lots, donation land claims, or other recognized public land survey subdivisions.
- Existing point(s) of diversion or well(s) with distance and bearing or coordinates from a recognized survey corner. This information can be found in your water right certificate or permit.
- N/A If you are proposing a change in point(s) of diversion or well(s), show the proposed location and label it clearly with distance and bearing or coordinates. If GPS coordinates are used, latitude-longitude coordinates may be expressed as either degrees-minutes-seconds with at least one digit after the decimal (example – 42°32'15.5") or degrees-decimal with five or more digits after the decimal (example – 42.53764°).



## Part 4 of 5 – Applicant Information and Signature

### Applicant Information

|  |                    |                     |   |                        |
|--|--------------------|---------------------|---|------------------------|
| APPLICANT/BUSINESS NAME<br><b>International Paper Company</b>  |                    |                     | PHONE NO.<br>901-419-4961                   | ADDITIONAL CONTACT NO. |
| ADDRESS<br><b>6400 Poplar</b>  |                    |                     |   | FAX NO.                |
| CITY<br><b>Memphis</b>   | STATE<br><b>TN</b> | ZIP<br><b>38197</b> | E-MAIL<br><b>JIM.KIRKPATRICK@IPAPER.COM</b> |                        |
| <b>BY PROVIDING AN E-MAIL ADDRESS, CONSENT IS GIVEN TO RECEIVE ALL CORRESPONDENCE FROM THE DEPARTMENT ELECTRONICALLY. COPIES OF THE FINAL ORDER DOCUMENTS WILL ALSO BE MAILED.</b> |                    |                     |   |                        |

**Agent Information** – The agent is authorized to represent the applicant in all matters relating to this application.

|  |                    |                     |                                     |                        |
|--|--------------------|---------------------|-------------------------------------|------------------------|
| AGENT/BUSINESS NAME<br><b>GSI Water Solutions</b>  |                    |                     | PHONE NO.<br><b>541-257-9001</b>    | ADDITIONAL CONTACT NO. |
| ADDRESS<br><b>1600 SW Western Blvd., Suite 240</b>   |                    |                     |                                     | FAX NO.                |
| CITY<br><b>Corvallis</b>   | STATE<br><b>OR</b> | ZIP<br><b>97333</b> | E-MAIL<br><b>asussman@gsisw.com</b> |                        |
| <b>BY PROVIDING AN E-MAIL ADDRESS, CONSENT IS GIVEN TO RECEIVE ALL CORRESPONDENCE FROM THE DEPARTMENT ELECTRONICALLY. COPIES OF THE FINAL ORDER DOCUMENTS WILL ALSO BE MAILED.</b> |                    |                     |                                     |                        |

Explain in your own words what you propose to accomplish with this transfer application, and why: The Applicant, for the benefit of the City of Independence, is requesting to transfer a 2.0 cfs portion of Certificate 54268 that is currently leased instream (IL-1434). The requested changes will allow the City to divert the water at a downstream point of diversion and three points of appropriation, and to use the water for municipal purposes within the City's service area. The point of diversion, place of use, and character of use for the remaining 16.0 cfs portion of the water right will not change.

- Check this box if this project is fully or partially funded by the American Recovery and Reinvestment Act. (Federal stimulus dollars)

#### Check One Box

- By signing this application, I understand that, upon receipt of the draft preliminary determination and prior to Department approval of the transfer, I will be required to provide landownership information and evidence that I am authorized to pursue the transfer as identified in OAR 690-380-4010(5); **OR**
- I affirm the applicant is a municipality as defined in ORS 540.510(3)(b) and that the right is in the name of the municipality or a predecessor; **OR**
- I affirm the applicant is an entity with the authority to condemn property and is acquiring by condemnation the property to which the water right proposed for transfer is appurtenant and have supporting documentation.

RECEIVED

NOV 20 2017

OWRD

I understand that prior to Department approval of the transfer application, I may be required to submit payment to the Department for publication of a notice in a newspaper with general circulation in the area where the water right is located, once per week for two consecutive weeks. If more than one qualifying newspaper is available, I suggest publishing the notice in the following newspaper: Polk County Itemizer-Observer.

**I (we) affirm that the information contained in this application is true and accurate.**

James Kirkpatrick, Manager, Facility Analysis & Strategic Studies

11/16/17  
Date

Is the applicant the sole owner of the land on which the water right, or portion thereof, proposed for transfer is located?  Yes  No *If NO, include signatures of all deeded landowners (and mailing and/or e-mail addresses if different than the applicant's) or attach affidavits of consent (and mailing and/or e-mail addresses) from all landowners or individuals/entities to which the water right(s) were conveyed.*

Check the following boxes that apply:

- The applicant is responsible for completion of change(s). Notices and correspondence should continue to be sent to the applicant.
- The receiving landowner will be responsible for completing the proposed change(s) after the final order is issued. Copies of notices and correspondence should be sent to this landowner.
- Both the receiving landowner and applicant will be responsible for completion of change(s). Copies of notices and correspondence should be sent to this landowner and the applicant.

At this time, are the lands in this transfer application in the process of being sold?  Yes  No

If YES, and you know who the new landowner will be, please complete the receiving landowner information table below. If you do not know who the new landowner will be, then a request for assignment will have to be filed for at a later date.

If a property sells, the certificated water right(s) located on the land belong to the new owner, unless a sale agreement or other document states otherwise. For more information see: <http://www.oregon.gov/owrd/docs/transfer-propertytransactions.pdf>

|                          |       |     |           |                        |
|--------------------------|-------|-----|-----------|------------------------|
| RECEIVING LANDOWNER NAME |       |     | PHONE NO. | ADDITIONAL CONTACT NO. |
| ADDRESS                  |       |     |           | FAX NO.                |
| CITY                     | STATE | ZIP | E-MAIL    |                        |


Describe any special ownership circumstances here: N/A

- Check here if any of the water rights proposed for transfer are or will be located within or served by an irrigation or other water district. (**Tip: Complete and attach Supplemental Form D.**) N/A

|                          |         |     |
|--------------------------|---------|-----|
| IRRIGATION DISTRICT NAME | ADDRESS |     |
| CITY                     | STATE   | ZIP |

- Check here if water for any of the rights supplied under a water service agreement or other contract for stored water with a federal agency or other entity. N/A

|             |         |     |
|-------------|---------|-----|
| ENTITY NAME | ADDRESS |     |
| CITY        | STATE   | ZIP |

 To meet State Land Use Consistency Requirements, you must list all county, city, municipal corporation, or tribal governments within whose jurisdiction water will be diverted, conveyed or used.

**See Attachment 4**

|                                     |                       |              |
|-------------------------------------|-----------------------|--------------|
| ENTITY NAME<br>City of Independence | ADDRESS<br>P.O. Box 7 |              |
| CITY<br>Independence                | STATE<br>OR           | ZIP<br>97351 |

|             |         |     |
|-------------|---------|-----|
| ENTITY NAME | ADDRESS |     |
| CITY        | STATE   | ZIP |

**RECEIVED**

T 12773

NOV 20 2017



**Part 5 of 5 – Water Right Information**

Please use a separate Part 5 for each water right being changed. See instructions on page 6, to copy and paste additional Part 5s, or to add additional rows to tables within the form.

**CERTIFICATE # 54268**

**Description of Water Delivery System**

System capacity: 38.92 cubic feet per second (cfs)

Describe the current water delivery system or the system that was in place at some time within the last five years. Include information on the pumps, canals, pipelines, and sprinklers used to divert, convey, and apply the water at the authorized place of use. **There are four pumps at the point of diversion: two 200 HP pumps on the barge, and two 200 HP pumps on the bank. The pumps have 15 inch suctions and 10 inch discharges. The water is conveyed from the pump station to the paper mill water pond via 6,000 feet of 30-inch concrete underground pipe. Water from the pond is diverted to various locations on the mill site. Note: A 15 cfs portion of Certificate 54268, including the 2 cfs that is the subject of this transfer application, was leased instream in 2014 (IL-1434).**

**Table 1. Location of Authorized and Proposed Point(s) of Diversion (POD) or Appropriation (POA)**  
(Note: If the POD/POA name is not specified on the certificate, assign it a name or number here.)

| POD/POA Name or Number | Is this POD/POA Authorized on the Certificate or is it Proposed?                    | If POA, OWRD Well Log ID# (or Well ID Tag # L-___) | Twp |   |  | Rng |   |  | Sec |  | ¼ ¼ | Tax Lot, DLC or Gov't Lot | Measured Distances (from a recognized survey corner)        |
|------------------------|---|--|-----|---|--|-----|---|--|-----|--|-----|---------------------------|---|
|                        |   |  |     |   |  |     |   |  |     |  |     |                           |   |
| POD 1                  | <input checked="" type="checkbox"/> Authorized<br><input type="checkbox"/> Proposed | N/A  | 10  | S |  | 3   | W |  | 32  |  | NE  | NE                        | 1260 ft South & 1220 ft West from the NE corner of Sect. 32 |
| POD 2                  | <input type="checkbox"/> Authorized<br><input checked="" type="checkbox"/> Proposed | N/A  | 8   | S |  | 4   | W |  | 28  |  | SW  | SE                        | 260 ft North & 3400 ft East from SW Corner of Sect. 28      |
| Willamette Well 1      | <input type="checkbox"/> Authorized<br><input checked="" type="checkbox"/> Proposed | POLK 52513   | 8   | S |  | 4   | W |  | 33  |  | NW  | NE                        | 349 ft South & 2,071 ft West from the NE corner of Sect. 33 |
| Willamette Well 2      | <input type="checkbox"/> Authorized<br><input checked="" type="checkbox"/> Proposed | POLK 52861   | 8   | S |  | 4   | W |  | 28  |  | SW  | SE                        | 189 ft North & 2,088 ft West from the SE corner of Sect. 28 |
| Willamette Well 3      | <input type="checkbox"/> Authorized<br><input checked="" type="checkbox"/> Proposed | POLK 52953   | 8   | S |  | 4   | W |  | 28  |  | SW  | SE                        | 714 ft North & 2,163 ft West from the SE corner of Sect. 28 |

**Check all type(s) of change(s) proposed below (change "CODES" are provided in parentheses):**

- |   |   |
|---|---|
| <input checked="" type="checkbox"/> Place of Use (POU)                            | <input type="checkbox"/> Supplemental Use to Primary Use (S to P) |
| <input checked="" type="checkbox"/> Character of Use (USE)                        | <input type="checkbox"/> Point of Appropriation/Well (POA)        |
| <input checked="" type="checkbox"/> Point of Diversion (POD)                      | <input type="checkbox"/> Additional Point of Appropriation (APOA) |
| <input type="checkbox"/> Additional Point of Diversion (APOD)                     | <input type="checkbox"/> Substitution (SUB)                       |
| <input checked="" type="checkbox"/> Surface Water POD to Ground Water POA (SW/GW) | <input type="checkbox"/> Government Action POD (GOV)              |

**Will all of the proposed changes affect the entire water right?**

- Yes Complete only the Proposed ("to" or "on" lands) section of Table 2 on the next page. Use the "CODES" listed above to describe the proposed changes.
- No Complete all of Table 2 to describe the portion of the water right to be changed.

**RECEIVED**

NOV 20 2017

**OWRD**

T 12773

Please use and attach additional pages of Table 2 as needed.  
See page 6 for instructions.

Do you have questions about how to fill-out the tables?  
Contact the Department at 503-986-0900 and ask for Transfer Staff.

**Table 2. Description of Changes to Water Right Certificate # 54268**

List the change proposed for the acreage in each ¼ ¼. If more than one change is proposed, specify the acreage associated with each change.  
If there is more than one POD/POA involved in the proposed changes, specify the acreage associated with each POD/POA.

| AUTHORIZED (the "from" or "off" lands)<br>The listing that appears on the certificate BEFORE PROPOSED CHANGES<br>List only that part or portion of the water right that will be changed. |     |     |     |            |                      |           |                                      |   |                  | Proposed<br>Changes (see<br>"CODES"<br>from previous<br>page) | PROPOSED (the "to" or "on" lands)<br>The listing as it would appear AFTER PROPOSED CHANGES<br>are made. |     |     |     |            |                   |   |                    |   |                  |  |
|--|-----|-----|-----|------------|----------------------|-----------|--------------------------------------|---|------------------|---|---|-----|-----|-----|------------|-------------------|---|--------------------|---|------------------|--|
| Twp  | Rng | Sec | ¼ ¼ | Tax<br>Lot | Gvt<br>Lot or<br>DLC | Acr<br>es | Type of USE listed<br>on Certificate | POD(s) or<br>POA(s) (name<br>or number<br>from Table 1) | Priority<br>Date |   | Twp   | Rng | Sec | ¼ ¼ | Tax<br>Lot | Gvt Lot<br>or DLC | Acr<br>es   | New Type of<br>USE | POD(s)/<br>POA(s) to be<br>used (from<br>Table 1) | Priority<br>Date |  |
| See the table of "from lands" in<br>Attachment 7<br>(as described in the specific to general<br>industrial use change notice submitted on<br>May 15, 2013)                               |     |     |     |            |                      |           | Industrial/<br>Manufacturing         | POD 1   | 12/23/<br>1954   | POU, POD,<br>USE,<br>SW/GW                                    | Within the service area boundary of the<br>City of Independence   |     |     |     |            | Municipal         | POD 2,<br>Willamette<br>Well 1,<br>Willamette<br>Well 2 &<br>Willamette<br>Well 3 | 12/23/<br>1954     |   |                  |  |
|  |     |     |     |            |                      |           |                                      |   |                  |   |   |     |     |     |            |                   |   |                    |   |                  |  |
|  |     |     |     |            |                      |           |                                      |   |                  |   |   |     |     |     |            |                   |   |                    |   |                  |  |
|  |     |     |     |            |                      |           |                                      |   |                  |   |   |     |     |     |            |                   |   |                    |   |                  |  |
| TOTAL ACRES:   |     |     |     |            |                      |           |                                      |   |                  |   | TOTAL ACRES:  |     |     |     |            |                   |   |                    |   |                  |  |

Additional remarks: Certificate 54268 authorizes the use of up to 18.0 cfs for industrial/manufacturing use. The authorized place of use is described in the specific to general industrial use change notice submitted to OWRD on May 15, 2013. The Applicant holds a 17 cfs portion that is appurtenant to the lands described in Attachment 7. The Applicant is requesting to transfer a 2.0 cfs portion of its portion of Certificate 54268. The proposed change would reduce the authorized rate within the Applicant's entire place of use for Certificate 54268. The POD, POU, and use of the remaining 16 cfs will not change (i.e., the use will remain as industrial/manufacturing use, at the existing POD, and at the existing POU). In addition, a 15 cfs portion of Certificate 54268 was leased instream in 2014 instream lease IL-1434.

RECEIVED  
 NOV 20 2014  
 OWRD  
 12773

**For Place of Use or Character of Use Changes**

Are there other water right certificates, water use permits or ground water registrations associated with the "from" or the "to" lands?  Yes  No

If YES, list the certificate, water use permit, or ground water registration numbers: **Although there are other water rights on the "to" lands, the proposed use is municipal purposes, so "layered" water rights are not applicable.**



Pursuant to ORS 540.510, any "layered" water use such as an irrigation right that is supplemental to a primary right proposed for transfer must be included in the transfer or be cancelled. Any change to a ground water registration must be filed separately in a ground water registration modification application.

**For Substitution** (ground water supplemental irrigation will be substituted for surface water primary irrigation) N/A

**For a change from Supplemental Irrigation Use to Primary Irrigation Use** N/A

Identify the primary certificate to be cancelled. Certificate # \_\_\_\_\_

**For a change in point(s) of appropriation (well(s)) or additional point(s) of appropriation:**

Well log(s) are attached for each authorized and proposed well(s) that are clearly labeled and associated with the corresponding well(s) in Table 1 above and on the accompanying application map.

**Tip:** You may search for well logs on the Department's web page at:

[http://apps.wrd.state.or.us/apps/gw/well\\_log/Default.aspx](http://apps.wrd.state.or.us/apps/gw/well_log/Default.aspx)

**AND/OR**

Describe the construction of the authorized and proposed well(s) in Table 3 for any wells that do not have a well log. For *proposed wells not yet constructed or built*, provide "a best estimate" for each requested information element in the table. The Department recommends you consult a licensed well driller, geologist, or certified water right examiner to assist with assembling the information necessary to complete Table 3.

**Table 3. Construction of Point(s) of Appropriation**

Any well(s) in this listing must be clearly tied to corresponding well(s) described in Table 1 and shown on the accompanying application map. Failure to provide the information will delay the processing of your transfer application until it is received. The information is necessary for the department to assess whether the proposed well(s) will access the same source aquifer as the authorized point(s) of appropriation (POA). The Department is prohibited by law from approving POA changes that do not access the same source aquifer.

| Proposed or Authorized POA Name or Number | Is well already built? (Yes or No) | If an existing well: OWRD Well ID Tag No. L- | Total well depth | Casing Diameter | Casing Intervals (feet) | Seal depth(s) (intervals) | Perforated or screened intervals (in feet) | Static water level of completed well (in feet) | Source aquifer (sand, gravel, basalt, etc.) | Well -specific rate (cfs or gpm). If less than full rate of water right |
|---|------------------------------------|--|------------------|-----------------|-------------------------|---------------------------|--|--|---|---|
|   |                                    |  |                  |                 |                         |                           |  |  |   |   |
|   |                                    |  |                  |                 |                         |                           |  |  |   |   |
|   |                                    |  |                  |                 |                         |                           |  |  |   |   |

**RECEIVED**

NOV 20 2017

T 12773

**OWRD**  
FACS