



Oregon Water Resources Department
 725 Summer Street NE, Suite A
 Salem, Oregon 97301-1266
 (503) 986-0900
 www.wrd.state.or.us

District Permanent Water Right Transfer Claim of Beneficial Use

1. APPLICANT INFORMATION

District: Hermiston Irrigation District

Contact Person: Karra Van Fossen

Phone: 541-567-3024

Mailing Address: 366 E. Hurlburt Ave.

City: Hermiston State: OR

Zip: 97838

E-Mail address:

office@hermistonid.org

Transfer Number: T - 11934

2. WATER RIGHT(S)

Pursuant to OAR Chapter 690, Division 385, the district is submitting to the Water Resources Department this claim of beneficial use, with the appropriate fee, for the following water right(s):

PERMIT NUMBER	CERTIFICATE NUMBER	DECREE (name, volume, and page)	PRIMARY (P) OR SUPP (S)
-	89006	Circuit Court of the State of Oregon Vol. 3, Page 127	<input checked="" type="checkbox"/> P <input checked="" type="checkbox"/> S
-			<input type="checkbox"/> P <input type="checkbox"/> S
-			<input type="checkbox"/> P <input type="checkbox"/> S
-			<input type="checkbox"/> P <input type="checkbox"/> S

3. AUTHORIZED POINT(S) OF DIVERSION (POD) / APPROPRIATION (POA)

The authorized point(s) of diversion / appropriation for the water right modified by the transfer are as follows:

PERMIT NUMBER	DECREE or CERTIFICATE	POD / POA #	SOURCE	LOCATION – MEASURED DISTANCES
-	89006	1	Maxwell Canal	NW 1/4 SW 1/4, T4N, R28E, W.M. Sec 28
-	89006	2	A-Line	1490 Feet South and 2840 Feet East from NW Corner of Sec 03, T4N, R29E, W.M.
-				
-				

RECEIVED BY OWRD

4. AUTHORIZED PLACE OF USE

The summary of the perfected change in place of use authorized by the final order approving the water right transfer is listed in Table 1.

TABLE 1 – AUTHORIZED PLACE OF USE (POU)												
CERTIFICATE DECREE or PERMIT	POD / POA #	PRIORITY DATE	USE	LEGAL DESCRIPTION							ACRES	USER NAME
				TWP	RNG	SEC	QQ	DLC	GOV'T LOT	TAX LOT		
89006	2	9/6/1905	IR/IS	5 N	29 E	32	NE SW			500	0.60	Jaimes, Veronica & Lugo, Precious
89006	2	9/6/1905	IR/IS	4 N	28 E	20	SE SE			1100	7.00	Dopps, Kenneth & Kathleen
TOTAL:											7.60	

5. MAP AND SITE REPORT

Attached is a map and site report for each water right listed in Table 1 that satisfies the requirements of OAR 690-385-7400.

RECEIVED BY OWRD

NOV 22 2017

District Permanent Transfer
Claim of Beneficial Use - T-11934

SALEM, OR

6. SIGNATURES

The district certifies that it has inspected the place of use listed in Table I, and confirms the change in place of use has been completed consistent with the terms and conditions of the final order approving the transfer.

Annette Kirkpatrick

Signature of District Manager
or District Board Chairperson

11-15-17

Date

Annette Kirkpatrick

Type or Print Name of District Manager
or District Board Chairperson

RECEIVED BY OWRD

NOV 22 2017

SALEM, OR

CLAIM OF BENEFICIAL USE Site Report

Transfer Number: T - 11934

District Internal Notice #: COBU-Jaimes

User Name: Jaimes, Veronica & Lugo, Precious

Place of Use:

USE	POD #	TWP	RNG	SEC	QQ	DLC	GOV'T LOT	TAX LOT	ACRES
IR/IS	2	5N	29E	32	NE SW			500	0.60

District Conveyance System:

Description of Delivery System: Underground PVC off of G-Line

Headgate: N/A

Canal: G-Line

Beneficial Use:

Description of Beneficial Use: Irrigation of Lawn

Method Used to Apply Water: Underground lines with sprinklers

Method Used to Calculate Beneficial Use: Google Earth, and ESRI GIS

User Interviewed: (X) Yes () No

Beneficial Use Made as Authorized: (X) Yes () No

Description of Beneficial Use if Less than Authorized:

Inspected By: Karra Van Fossen

Date: 11/2/2017

Instructions: Attach and label the corresponding final proof map.

RECEIVED BY OWRD

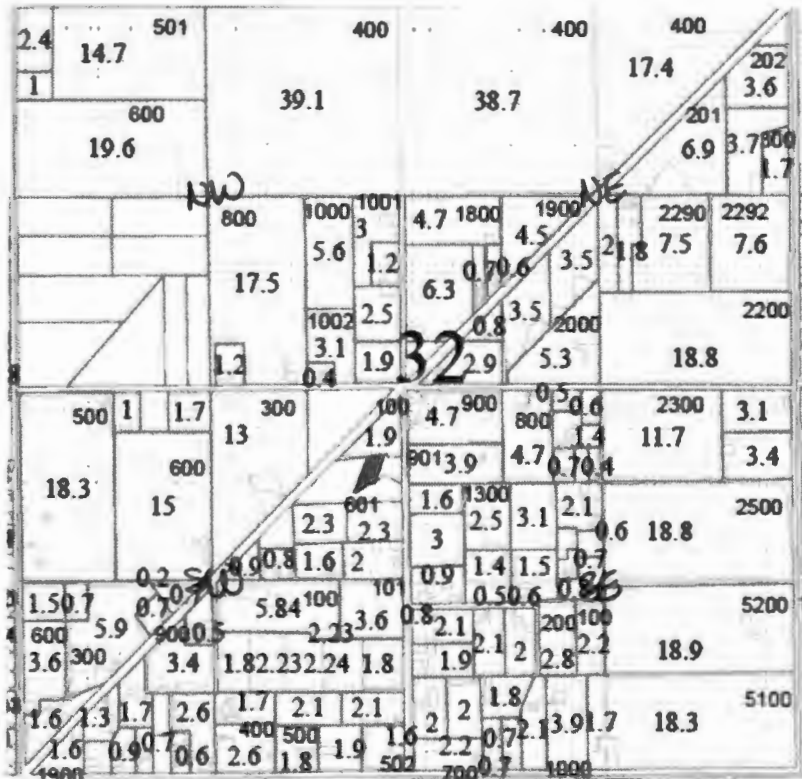
NOV 22 2017


SALEM, OR

T-11934

T5N, R29E, Sec 32, Tax Lot 500

QQ NE SW 0.60 Acres



 1905 Water COBU T-11934 Lands Certificate #89006

1 Inch = 1320 Feet

Hermiston Irrigation District Claim of Beneficial Use
T-11934

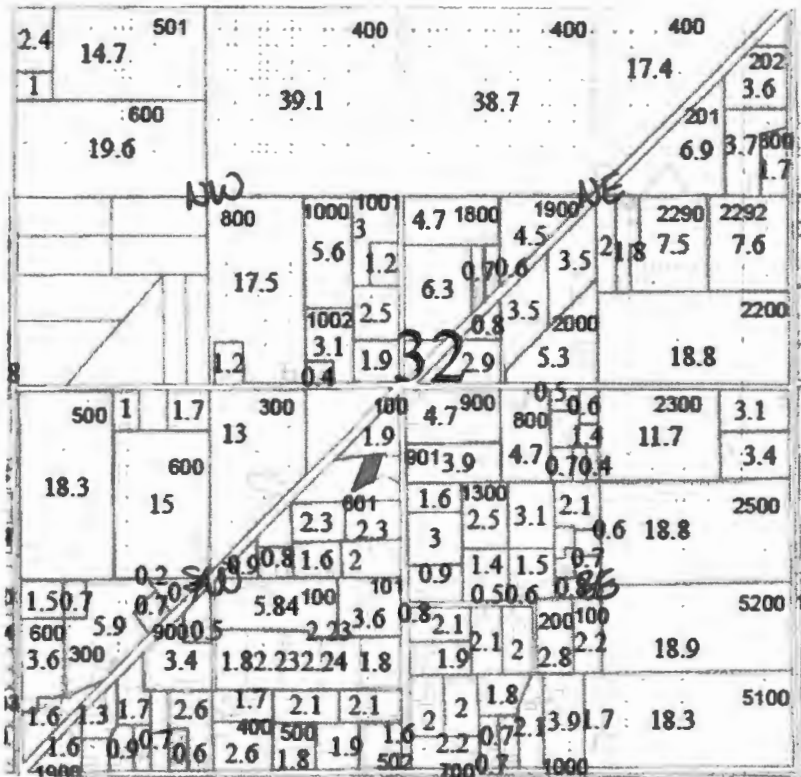
RECEIVED BY OWRD


NOV 22 2017

SALEM, OR

T5N, R29E, Sec 32, Tax Lot 500

QQ NE SW 0.60 Acres




 1905 Water COBU T-11934 Lands Certificate #89006

1 Inch = 1320 Feet

Hermiston Irrigation District Claim of Beneficial Use
T-11934

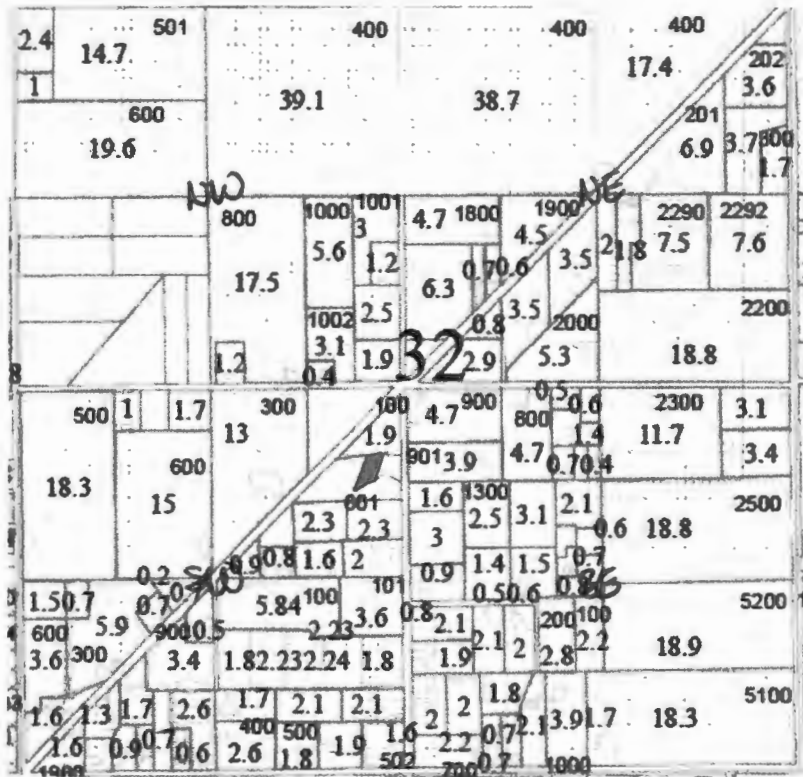
RECEIVED BY OWRD

NOV 22 2017

SALEM, OR

T5N, R29E, Sec 32, Tax Lot 500

QQ NE SW 0.60 Acres



1905 Water COBU T-11934 Lands Certificate #89006



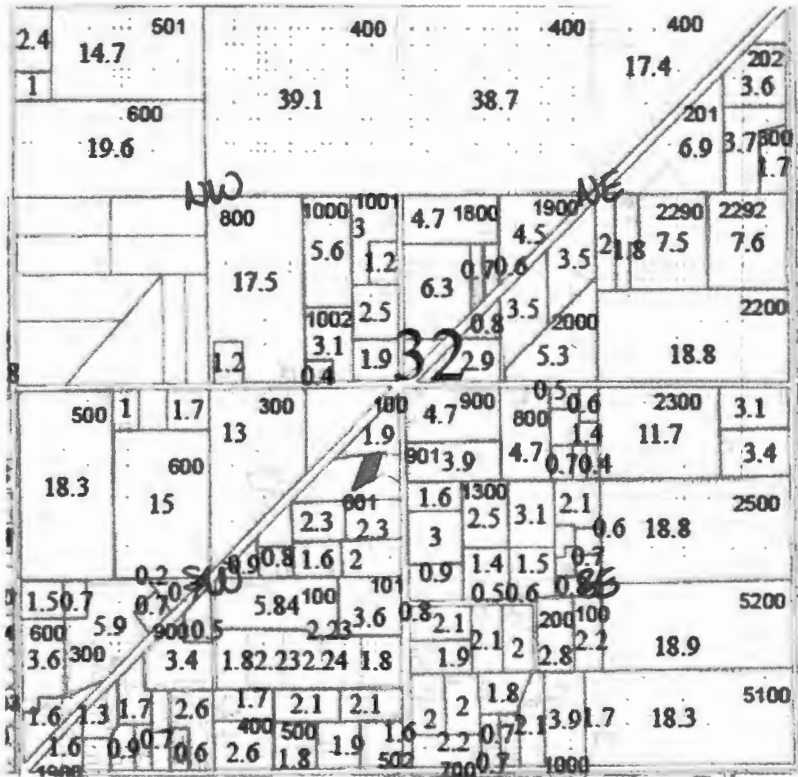
1 Inch = 1320 Feet


Hermiston Irrigation District Claim of Beneficial Use
T-11934

RECEIVED BY OWRD
NOV 22 2017
SALEM, OR

T5N, R29E, Sec 32, Tax Lot 500

QQ NE SW 0.60 Acres




1905 Water COBU T-11934 Lands Certificate #89006



1 Inch = 1320 Feet

Hermiston Irrigation District Claim of Beneficial Use
T-11934

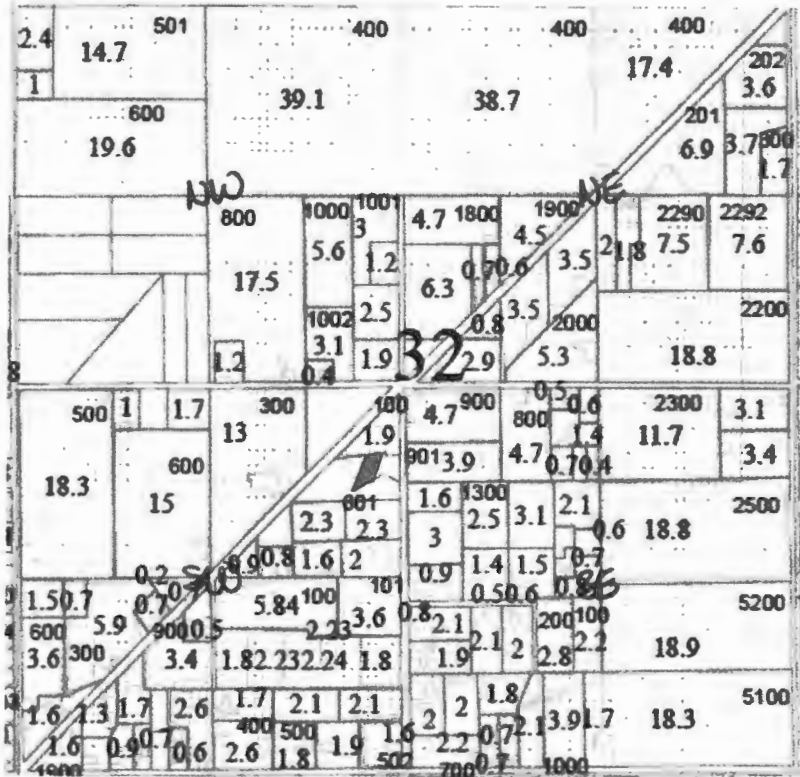
RECEIVED BY OWRD

NOV 22 2017

SALEM, OR

T5N, R29E, Sec 32, Tax Lot 500

QQ NE SW 0.60 Acres



1905 Water COBU T-11934 Lands Certificate #89006

1 Inch = 1320 Feet

Hermiston Irrigation District Claim of Beneficial Use
T-11934

RECEIVED BY OWRD

NOV 22 2017

SALEM, OR

FOR REFERENCE ONLY

Jaimes Veronica

NOT TO SCALE

NOV 22 2017




November 15, 2017

Areas

- Override 1
- Taxlots _Query result

- DistrictBoundary
- CountyRoads
- Pipeline
- WaterRights
- Taxlots

Property lines may be off due to map layering.



Esri, HERE, DeLorme, MapmyIndia, © OpenStreetMap contributors, and the GIS user community

T-11934

5N2932 500

Write a description for your map.

Legend

Diagonal Rd

PROFILE &
SIDE YARD USE TRACK
DOMESTIC WELL

RECEIVED BY OWRD

FOR REFERENCE ONLY
NOT TO SCALE

Cowboy Ln

Co 1257 Rd

1934
Google Earth



400 ft

**CLAIM OF BENEFICIAL USE
Site Report**

Transfer Number: T - 11934

District Internal Notice #: COBU-Dopps

User Name: Dopps, Kenneth & Kathleen

Place of Use:

USE	POD #	TWP	RNG	SEC	QQ	DLC	GOV'T LOT	TAX LOT	ACRES
IR/IS	2	4N	28E	20	SE SE			1100	7.00

District Conveyance System:

Description of Delivery System: Water comes from a pump placed in the A-Line Canal

Headgate: N/A

Canal: A-Line Canal

Beneficial Use:

Description of Beneficial Use: Used to irrigate their blueberry crop

Method Used to Apply Water: A drip irrigation system is used, along with above ground sprinklers

Method Used to Calculate Beneficial Use: Google Earth & ESRI GIS

User Interviewed: (X) Yes () No

Beneficial Use Made as Authorized: (X) Yes () No

Description of Beneficial Use if Less than Authorized:

Inspected By: Karra Van Fossen

Date: 11/2/2017

RECEIVED BY OWRD

Instructions: Attach and label the corresponding final proof map.

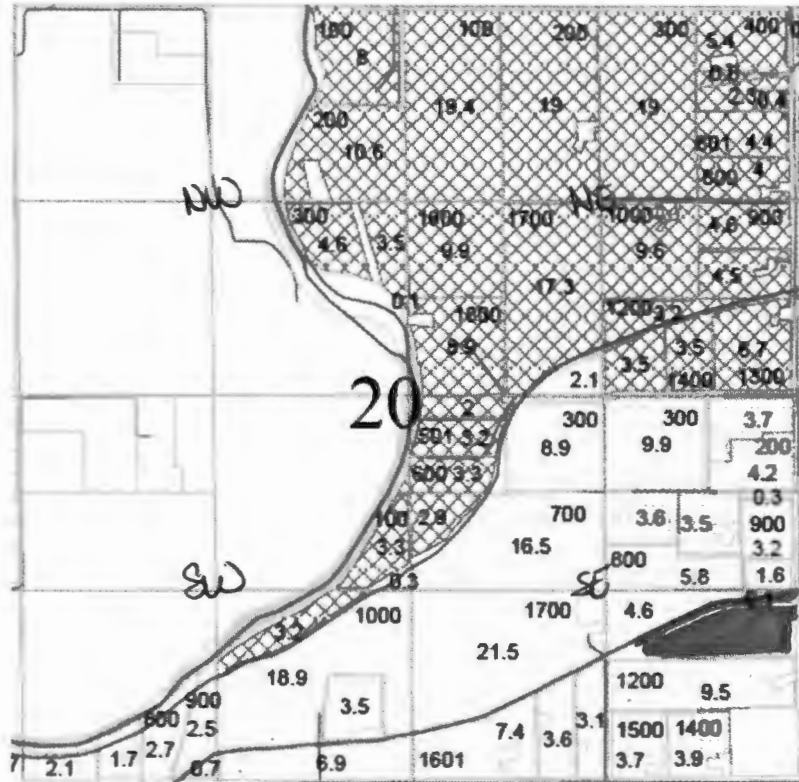
NOV 22 2017

SALEM, OR

T-11934

T4N, R28E, Sec 20, Tax Lot 1100

QQ SE SE 7.00 Acres



1905 Water COBU T-11934 Lands Certificate #89006

1 Inch = 1320 Feet

Hermiston Irrigation District Claim of Beneficial Use
T-11934

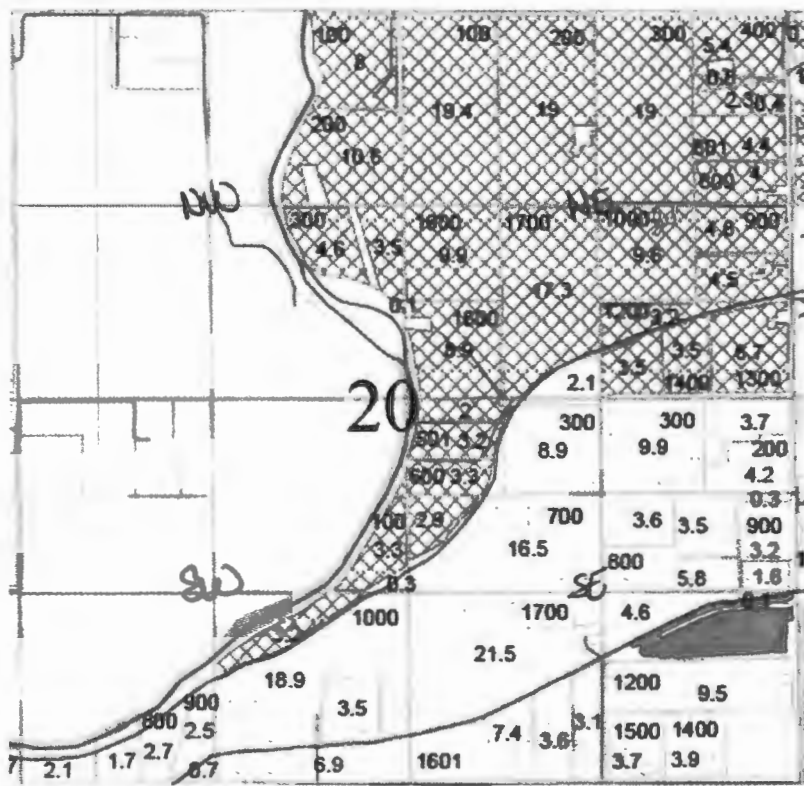
RECEIVED BY OWRD

NOV 22 2017

SALEM, OR

T4N, R28E, Sec 20, Tax Lot 1100

QQ SE SE 7.00 Acres



1 Inch = 1320 Feet

Hermiston Irrigation District Claim of Beneficial Use
T-11934

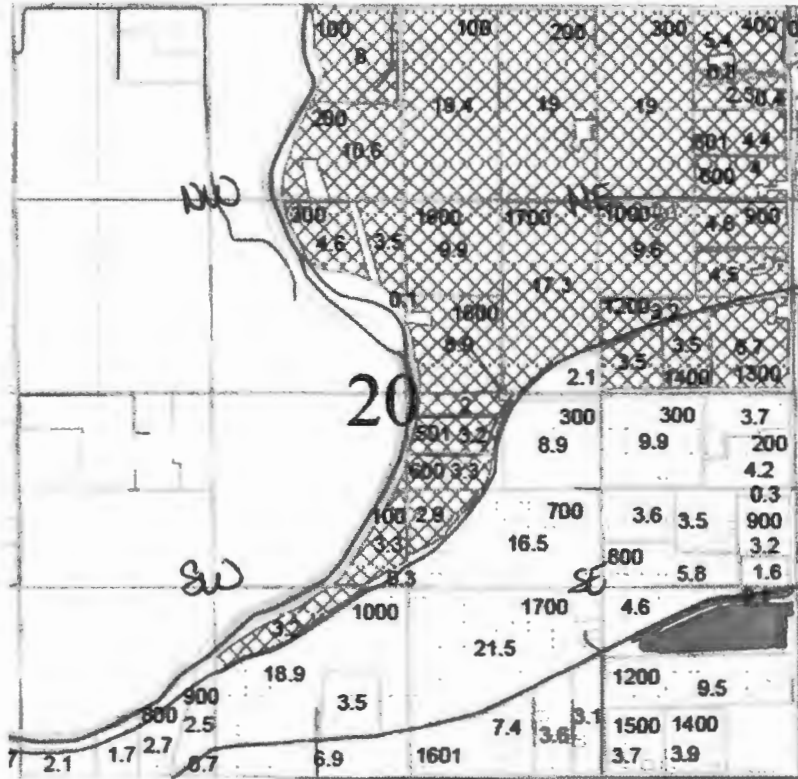
RECEIVED BY OWRD

NOV 22 2017

SALEM, OR

T4N, R28E, Sec 20, Tax Lot 1100

QQ SE SE 7.00 Acres



1905 Water COBU T-11934 Lands Certificate #89006

1 Inch = 1320 Feet

Hermiston Irrigation District Claim of Beneficial Use
T-11934

RECEIVED BY OWRD

NOV 22 2017

SALEM, OR

4N2820D 1100

Write a description for your map.

Legend



T-11934
Google Earth

REFERENCE MAP ONLY
NOT TO SCALE

300 ft



4N2820D 1100

Doppo



November 2, 2017

NOT TO SCALE
 RECEIVED BY OWRD
 REFERENCE MAP
 ONLY.

Taxlots _Query result


Taxlots  WaterRights

DistrictBoundary

 Pipeline

 CountyRoads

 Canals



NOV 22 2017

Esri, HERE, DeLorme, MapmyIndia, © OpenStreetMap contributors, and the GIS user community

T-11934

SALEM, OR

Hermiston Irrigation District
Copyright Hermiston Irrigation District. All Rights Reserved.