



# Palmer Creek Water District Improvement Company

P.O. Box 152

Dayton, Oregon 97114

Jon Bartch  
PO Box 398  
Dayton, OR 97114

RE: Alternate pumping site

Dear Jon,

We, the Palmer Creek Water District Board of Directors, want to thank you for taking the time and extra step of seeking written approval of your intent to develop an alternative pumping site to support your irrigation needs. In our research and as you mentioned in your request, the district did grant the privilege to another member that had acreage in the district but wanted to supply water from a diversion point other than the district's present pumping station. In a letter to member Wil Wilson, dated August 6, 1990 and meeting minutes from August 7, 1990, the following policy was motioned to the board and passed:

1. Members with acreage included in the district, but being supplied water from a different source, would have the same rights and responsibilities as acreage presently being supplied water by the Districts pumping station. In addition this acreage would be subject to the same policies and regulations that all of the other acres in the District are subject to. This acreage would also be subject to all assessments that are presently being assessed on acreage for the payment of capitol charges, and any assessments for new improvements, but would not include charges for water acre-feet that are assessed members for the cost of providing water to their individual pumping sites.
2. If the districts water rights are regulated by the Water Resources Department, or other regulatory agencies, for reasons of water shortage or other regulatory actions; members with acreage having a diversion point other than the Districts would be required to comply with the same policies or regulations as the other members.
3. Members having acreage with a diversion point other than the Districts' will be required to install metering devices to measure water.

In granting your request to develop an alternative diversion point, the board would ask that you adhere to the above policy. The board also appreciates your willingness to use this alternative site to provide support to the overall system.

If you have questions, feel free to contact the board.

Sincerely,

Board of Directors  
Palmer Creek Water District.

Jon Bartch/6-09/kc

RECEIVED

DEC 23 2017

OWRD

1 12799



State of Oregon  
Water Resources Department  
725 Summer Street NE, Suite A  
Salem, Oregon 97301-1266  
(503) 986-0900

# Application for Permit Amendment

## Part 1 of 5 – Minimum Requirements Checklist

**This permit amendment application will be returned if Parts 1 through 5 and all required attachments are not completed and included.**  
For questions, please call (503) 986-0900, and ask for Transfer Section.

**Check all items included with this application. (N/A = Not Applicable)**

- Part 1 – Completed Minimum Requirements Checklist.
- Part 2 – Completed Application Map Checklist.
- Part 3 – Application Fee, payable by check to the Oregon Water Resources Department, and completed Fee Worksheet, page 3. Try the new online fee calculator at: [http://apps.wrd.state.or.us/apps/misc/wrd\\_fee\\_calculator](http://apps.wrd.state.or.us/apps/misc/wrd_fee_calculator). If you have questions, call Customer Service at (503) 986-0801.
- Part 4 – Completed Applicant Information and Signature.
- Part 5 – Information about Permits to be Amended: **Number of permits to be amended: 2 List them here:** Permits S-54756 and S-54762  
Please include a separate Part 5 for each permit. (See instructions on page 6)
- Completed Permit Amendment Application Map (Does not have to be prepared by a Certified Water Right Examiner).
- N/A Request for Assignment Form and statutory fee. The request for assignment form has to be completed if the applicant is **not** the permit holder of record and needs to be assigned to the permit; **or** the landowner of the proposed place of use is **not** the permit holder of record and needs to be assigned to the permit (the Request for Assignment Form is available online at <http://www.oregon.gov/owrd/pubs/docs/forms>). Assignment is not needed if the applicant is the permit holder of record.
- N/A Affidavit(s) of Consent are required from all permit holder(s) of record if the permit is not assigned to the applicant **or** other permit holders of record that are not listed as applicants.
- N/A Land Use Information Form with approval and signature (or signed land use form receipt stub). Land use form is not required if any of the following apply:
  - Water is to be diverted, conveyed, and/or used only on federal lands.
  - All of the following apply: a) a change in place of use only, b) no structural changes, c) the use of water is for irrigation only, and d) the use is located within an irrigation district or an exclusive farm use zone.
  - The proposed changes are all located on the property reviewed in Land Use form enclosed in Water Right Application Folder # Applications S-72555 and S-76860.
- N/A Water Well Report/Well Log for changes in point(s) of appropriation (well(s)) or additional point(s) of appropriation.

(For Staff Use Only)

RECEIVED

**WE ARE RETURNING YOUR APPLICATION FOR THE FOLLOWING REASON(S):**

<input type="checkbox"/> Application fee not enclosed/insufficient	<input type="checkbox"/> Map not included or incomplete
<input type="checkbox"/> Land Use Form not enclosed or incomplete	<input type="checkbox"/> Assignment Form and fee not enclosed/insufficient
<input type="checkbox"/> Additional signature(s) required	Part _____ is incomplete

Other/Explanation \_\_\_\_\_

Staff: \_\_\_\_\_ 503-986-0 \_\_\_\_\_ Date: \_\_\_\_/\_\_\_\_/\_\_\_\_

OWRD

## Part 2 of 5 – Permit Amendment Map Checklist

**Your permit amendment application will be returned if any of the map requirements listed below are not met.**

**Please be sure that the map you submit includes all the items listed below and meets the requirements of OAR 690-380-3100, however, the map does not have to be prepared by a Certified Water Right Examiner. Check all boxes that apply.**

- N/A If **more than three** permits are involved, separate maps for each permit.
- Permanent quality printed with dark ink on good quality paper.
- The size of the map can be 8½ x 11 inches, 8½ x 14 inches, 11 x 17 inches, or up to 30 x 30 inches. For 30 x 30 inch maps, one extra copy is required.
- A north arrow, a legend, and scale.
- The scale of the map must be: 1 inch = 400 feet, 1 inch = 1,320 feet, the scale of the county assessor map if the scale is not smaller than 1 inch = 1,320 feet, or a scale that has been pre-approved by the Department.
- Township, Range, Section, ¼ ¼, DLC, Government Lot, and other recognized public land survey lines.
- Tax lot boundaries (property lines) are required. Tax lot numbers are recommended.
- Major physical features including rivers and creeks showing direction of flow, lakes and reservoirs, roads, and railroads.
- Major water delivery system features from the point(s) of diversion/appropriation such as main pipelines, canals, and ditches.
- Existing place of use that includes separate hachuring for each water use permit, priority date, and use including number of acres in each quarter-quarter section, government lot, or in each quarter-quarter section as projected within government lots, donation land claims, or other recognized public land survey subdivisions. If less than the entirety of the permit is being changed, a separate hachuring is needed for the portion of the permit left unchanged.
- N/A If you are proposing a change in place of use, show the proposed place of use with hachuring that includes separate hachuring for each permit, priority date, and use including number of acres in each quarter-quarter section, government lot, or in each quarter-quarter section as projected within government lots, donation land claims, or other recognized public land survey subdivisions.
- Existing point(s) of diversion or well(s) with distance and bearing or coordinates from a recognized survey corner. This information can be found in your water use permit.
- N/A If you are proposing a change in point(s) of diversion or well(s), show the proposed location and label it clearly with distance and bearing or coordinates. If GPS coordinates are used, latitude-longitude coordinates may be expressed as either degrees-minutes-seconds with at least one digit after the decimal (example – 42°32'15.5") or degrees-decimal with five or more digits after the decimal (example – 42.53764°).

RECEIVED

DEC 23 2017

T 12799

OWRD  
LACS



## Part 4 of 5 – Applicant Information and Signature

### Applicant Information

APPLICANT/BUSINESS NAME <b>CARLTON NURSERY CO., LLC (ALLAN ELLIOTT)</b>			PHONE NO. <b>503-868-7971</b>	ADDITIONAL CONTACT NO.
ADDRESS <b>PO BOX 398</b>			FAX NO.	
CITY <b>DAYTON</b>	STATE <b>OR</b>	ZIP <b>97114</b>	E-MAIL	
<b>BY PROVIDING AN E-MAIL ADDRESS, CONSENT IS GIVEN TO RECEIVE ALL CORRESPONDENCE FROM THE DEPARTMENT ELECTRONICALLY. COPIES OF THE FINAL ORDER DOCUMENTS WILL ALSO BE MAILED.</b>				

**Agent Information** – The agent is authorized to represent the applicant in all matters relating to this application.

AGENT/BUSINESS NAME <b>MALIA KUPILLAS / PACIFIC HYDRO-GEOLOGY INC.</b>			PHONE NO. <b>503-632-5016</b>	ADDITIONAL CONTACT NO. <b>503-310-5553 (CELL)</b>
ADDRESS <b>18487 S VALLEY VISTA ROAD</b>			FAX NO.	
CITY <b>MULINO</b>	STATE <b>OR</b>	ZIP <b>97042</b>	E-MAIL <b>phg@bctonline.com</b>	
<b>BY PROVIDING AN E-MAIL ADDRESS, CONSENT IS GIVEN TO RECEIVE ALL CORRESPONDENCE FROM THE DEPARTMENT ELECTRONICALLY. COPIES OF THE FINAL ORDER DOCUMENTS WILL ALSO BE MAILED.</b>				

Explain in your own words what you propose to accomplish with this permit amendment; and why: We are adding an additional POD to existing District rights on land owned by the applicant. The additional POD gives us more flexibility. *It should be noted that the water rights are to remain in the name of Palmer Creek Water District Improvement Company (PCWDIC), but PCWDIC will not have access or use of the POD for any other places of use other than those identified in this transfer application.*

If you need additional space, continue on a separate piece of paper and attach to the application as "Attachment 1".

Check this box if this project is fully or partially funded by the American Recovery and Reinvestment Act. (Federal stimulus dollars)

RECEIVED

DEC 23 2017

Is the applicant the permit holder of record?  Yes  No

If NO, include either:

- A completed assignment form (with required statutory assignment fee), assigning all or a portion of the permit to the applicant(s), **OR**
- An affidavit of consent from the permit holder(s) of record that gives permission for the applicant to amend the permit. **Form D is being submitted as proof of consent.**

OWRD

I understand that prior to Department approval of the permit amendment, I may be required to submit payment to the Department for publication of a notice in a newspaper with general circulation in the area where the permit is located, once per week for two consecutive weeks. If more than one qualifying newspaper is available, I suggest publishing the notice in the following newspaper: \_\_\_\_\_.

**I (we) affirm that the information contained in this application is true and accurate.**

Applicant Signature

**F. Allan Elliott**  
Print Name (and Title if applicable)  
**Operations Mgr.**  
Print Name (and Title if applicable)

**12/11/2017**  
Date

Applicant Signature

Print Name (and Title if applicable)

Date



**Check one of the following:**

- The applicant is responsible for completion of change(s). Notices and correspondence should continue to be sent to the applicant.
- The permit holder(s) of record will be responsible for completing the proposed change(s) after the final order is issued. Copies of notices and correspondence should be sent to the permit holder(s) of record.


**Check the appropriate box, if applicable:**

- Check here if any of the permits proposed for amendment are or will be located within or served by an irrigation or other water district.

IRRIGATION DISTRICT NAME <b>Palmer Creek Water District Improvement Company</b>	ADDRESS <b>14395 SE Wallace Rd</b>	
CITY <b>Dayton</b>	STATE <b>OR</b>	ZIP <b>97114</b>

- Check here if water for any of the permits supplied under a water service agreement or other contract for stored water with a federal agency or other entity.

ENTITY NAME <b>Bureau of Reclamation</b>	ADDRESS <b>1150 N. Curtis Rd., Suite 100</b>	
CITY <b>Boise</b>	STATE <b>ID</b>	ZIP <b>83706</b>

 To meet State Land Use Consistency Requirements, you must list all local governments (each county, city, municipal corporation, or tribal government) within whose jurisdiction water will be diverted, conveyed or used.

ENTITY NAME <b>Yamhill County</b>	ADDRESS <b>525 NE 4th St</b>	
CITY <b>McMinnville</b>	STATE <b>OR</b>	ZIP <b>97128</b>

ENTITY NAME	ADDRESS	
CITY	STATE	ZIP

**RECEIVED**

DEC 29 2017

**OWRD**

## Part 5 of 5 – Water Use Permit Information

Please use a separate Part 5 for each permit being changed. See instructions on page 6, to copy and paste additional Part 5s, or to add additional rows to tables within the form.

### PERMIT # S-54756

**Table 1. Location of Authorized and Proposed Point(s) of Diversion (POD) or Appropriation (POA)**  
(Note: If the POD/POA name is not specified in the permit, assign it a name or number here.)

POD/POA Name or Number	Is this POD/POA Authorized by the permit or is it Proposed?	If POA, OWRD Well Log ID# (or Well ID Tag # L-_____)	Twp		Rng		Sec	¼ ¼		Tax Lot, DLC or Gov't Lot	Measured Distances (from a recognized survey corner)
<b>PC POD</b>	<input checked="" type="checkbox"/> Authorized <input type="checkbox"/> Proposed		6	S	3	W	4	NW	SW	5S 3W 5 800	690 feet south and 110 feet west from the NE corner of Gay DLC 58
<b>CP POD</b>	<input type="checkbox"/> Authorized <input checked="" type="checkbox"/> Proposed		5	S	3	W	10	NW	NW	5S 3W 9 2200	608 feet north and 40 feet west from Northerly NW corner of DLC 54.

**Check all type(s) of change(s) proposed below (change "CODES" are provided in parentheses):**

- |  |  |
|--|--|
| <input type="checkbox"/> Place of Use (POU)                              | <input type="checkbox"/> Point of Appropriation/Well (POA)             |
| <input type="checkbox"/> Point of Diversion (POD)                        | <input type="checkbox"/> Additional Point of Appropriation (APOA)      |
| <input checked="" type="checkbox"/> Additional Point of Diversion (APOD) | <input type="checkbox"/> Surface water POD to Ground Water POA (SW/GW) |

**Will all of the proposed changes affect the entire water use permit?**

- Yes Complete only the proposed ("to" lands) section of Table 2 on the next page. Use the "CODES" listed above to describe the proposed changes.
- No Complete all of Table 2 to describe the portion of the permit to be changed.

**RECEIVED**  
DEC 29 2017

**For a change in place of use: Not Applicable**

**Does the permit holder of record own or control the land TO which the place of use is being moved?**

- Yes  No

**OWRD**

If NO, the landowner of the land TO which the place of use is being moved **must be assigned to the permit as a permit holder of record** by submitting a completed Request for Assignment form and the required statutory fee for an assignment.

**Is the proposed place of use contiguous to the authorized place of use?**  Yes  No

The permitted place of use can be moved only to lands that are contiguous to the authorized place of use **unless** the change to non-contiguous lands is in furtherance of mitigation or conservation efforts undertaken for the purposes of benefiting a species listed as sensitive, threatened, or endangered under ORS 496.171 to 496.192 or the federal Endangered Species Act of 1973 (16 U.S.C. 1531 to 1544), as determined by the listing agency. Contiguous land being either adjacent land or land separated from the land to which a permit is authorized by roads, utility corridors, irrigation ditches or publicly owned rights of way.

Please use and attach additional pages of Table 2 as needed.  
See page 6 for instructions.

Do you have questions about how to fill-out the tables?  
Contact the Department at 503-986-0900 and ask for Transfer Staff.

**Table 2. Description of Changes to Water Use Permit # S-54756**

List the change proposed for the acreage in each ¼ ¼. If more than one change is proposed, specify the acreage associated with each change.  
If there is more than one POD/POA involved in the proposed changes, specify the acreage associated with each POD/POA.

AUTHORIZED (the "from" or "off" lands) The listing that appears on the certificate BEFORE PROPOSED CHANGES List only that part or portion of the water right that will be changed.													Proposed Changes (see "CODES" from previous page)	PROPOSED (the "to" or "on" lands) The listing as it would appear AFTER PROPOSED CHANGES are made.										
Twp	Rng	Sec	¼	¼	Tax Lot	Gvt Lot or DLC	Acres (if applicable)	POD(s) or POA(s) (name or number from Table 1)	Priority Date	Twp	Rng	Sec		¼	¼	Tax Lot	Gvt Lot or DLC	Acres (if applicable)	POD(s) or POA(s) to be used (from Table 1)	Priority Date				
5	S	3	W	8	SW	NE	1800	51	9.8	PC POD	7/13/1992	APOD	5	S	3	W	8	SW	NE	1800	51	9.8	PC POD	7/13/1992
5	S	3	W	8	SE	NW	1800	51	0.2	PC POD	7/13/1992	APOD	5	S	3	W	8	SE	NW	1800	51	0.2	PC POD	7/13/1992
5	S	3	W	8	NE	SW	1800	51	1.0	PC POD	7/13/1992	APOD	5	S	3	W	8	NE	SW	1800	51	1.0	PC POD	7/13/1992
5	S	3	W	8	SE	SW	1800	51	0.9	PC POD	7/13/1992	APOD	5	S	3	W	8	SE	SW	1800	51	0.9	PC POD	7/13/1992
5	S	3	W	8	NW	SE	1800	51	26.9	PC POD	7/13/1992	APOD	5	S	3	W	8	NW	SE	1800	51	26.9	PC POD	7/13/1992
5	S	3	W	8	SW	SE	1800	51	9.2	PC POD	7/13/1992	APOD	5	S	3	W	8	SW	SE	1800	51	9.2	PC POD	7/13/1992
TOTAL ACRES							48.0	TOTAL ACRES										48.0						

Additional remarks: \_\_\_\_\_

RECEIVED

DEC 23 2017


OWRPD

12799



Are there other water rights certificates, water use permits or ground water registrations associated with the “from” or “to” lands?  Yes  No **Not applicable. This application is for change in POD only.**

If YES, list the other certificate, permit, or ground water registration numbers: \_\_\_\_\_

 If the permit(s) are for irrigation or supplemental irrigation use, other water rights existing on the same land for irrigation that are subject to transfer must either change concurrently or be cancelled. Any change to a water right certificate or ground water registration must be filed separately in a water right transfer application or ground water registration modification application, respectively.

**For a change in point(s) of appropriation (well(s)) or additional point(s) of appropriation:**

Well log(s) are attached for each authorized and proposed well(s) that are clearly labeled and associated with the corresponding well(s) in Table 1 above and on the accompanying application map. (**Tip:** You may search for well logs on the Department’s web page at: [http://apps2.wrd.state.or.us/apps/gw/well\\_log/Default.aspx](http://apps2.wrd.state.or.us/apps/gw/well_log/Default.aspx))

**AND/OR**

Describe the construction of the authorized and proposed well(s) in Table 3 for any wells that do not have a well log. For *proposed wells not yet constructed or built*, provide “a best estimate” for each requested information element in the table. The Department recommends you consult a licensed well driller, geologist, or certified water right examiner to assist with assembling the information necessary to complete Table 3.

**Table 3. Construction of Point(s) of Appropriation**

Any well(s) in this listing must be clearly tied to corresponding well(s) described in Table 1 and shown on the accompanying application map. Failure to provide the information will delay the processing of your transfer application until it is received. The information is necessary for the department to assess whether the proposed well(s) will access the same source aquifer as the authorized point(s) of appropriation (POA). The Department is prohibited by law from approving POA changes that do not access the same source aquifer.

Proposed or Authorized POA Name or Number	Is well already built? (Yes or No)	If an existing well, OWRD Well ID Tag No. L- _____	Total well depth	Casing Diameter	Casing Intervals (feet)	Seal depth(s) (intervals)	Perforated or screened intervals (in feet)	Static water level of completed well. (in feet)	Source aquifer (sand, gravel, basalt, etc.)	Well - specific rate (cfs or gpm) If less than full rate of water right

**RECEIVED**

DEC 22 2017

**OWRD**

## Part 5 of 5 – Water Use Permit Information

Please use a separate Part 5 for each permit being changed. See instructions on page 6, to copy and paste additional Part 5s, or to add additional rows to tables within the form.

### PERMIT # S-54762

**Table 1. Location of Authorized and Proposed Point(s) of Diversion (POD) or Appropriation (POA)**  
(Note: If the POD/POA name is not specified in the permit, assign it a name or number here.)

POD/POA Name or Number	Is this POD/POA Authorized by the permit or is it Proposed?	If POA, OWRD Well Log ID# (or Well ID Tag # L- )	Twp		Rng		Sec	¼ ¼		Tax Lot, DLC or Goy't Lot	Measured Distances (from a recognized survey corner)
<b>PC POD</b>	<input checked="" type="checkbox"/> Authorized <input type="checkbox"/> Proposed		6	S	3	W	4	NW	SW	5S 3W 5 800	690 feet south and 110 feet west from the NE corner of Gay DLC 58
<b>CP POD</b>	<input type="checkbox"/> Authorized <input checked="" type="checkbox"/> Proposed		5	S	3	W	10	NW	NW	5S 3W 9 2200	608 feet north and 40 feet west from Northerly NW corner of DLC 54.

**Check all type(s) of change(s) proposed below (change "CODES" are provided in parentheses):**

- |  |  |
|--|--|
| <input type="checkbox"/> Place of Use (POU)                              | <input type="checkbox"/> Point of Appropriation/Well (POA)             |
| <input type="checkbox"/> Point of Diversion (POD)                        | <input type="checkbox"/> Additional Point of Appropriation (APOA)      |
| <input checked="" type="checkbox"/> Additional Point of Diversion (APOD) | <input type="checkbox"/> Surface water POD to Ground Water POA (SW/GW) |

**Will all of the proposed changes affect the entire water use permit?**

- Yes Complete only the proposed ("to" lands) section of Table 2 on the next page. Use the "CODES" listed above to describe the proposed changes.
- No Complete all of Table 2 to describe the portion of the permit to be changed.

**For a change in place of use: Not Applicable**

**Does the permit holder of record own or control the land TO which the place of use is being moved?**

- Yes  No

If NO, the landowner of the land TO which the place of use is being **moved must be assigned to the permit as a permit holder of record** by submitting a completed Request for Assignment form and the required statutory fee for an assignment.

**Is the proposed place of use contiguous to the authorized place of use?**  Yes  No

The permitted place of use can be moved only to lands that are contiguous to the authorized place of use **unless** the change to non-contiguous lands is in furtherance of mitigation or conservation efforts undertaken for the purposes of benefiting a species listed as sensitive, threatened, or endangered under ORS 496.171 to 496.192 or the federal Endangered Species Act of 1973 (16 U.S.C. 1531 to 1544), as determined by the listing agency. Contiguous land being either adjacent land or land separated from the land to which a permit is authorized by roads, utility corridors, irrigation ditches or publicly owned rights of way.

**RECEIVED**  
DEC 20 2017

**OWRD**  
TACS

T 12799

**Table 2. Description of Changes to Water Use Permit # S-54762 PAGE 1 OF 2**

List the change proposed for the acreage in each ¼ ¼. If more than one change is proposed, specify the acreage associated with each change. If there is more than one POD/POA involved in the proposed changes, specify the acreage associated with each POD/POA.

AUTHORIZED (the "from" or "off" lands) The listing that appears on the certificate BEFORE PROPOSED CHANGES List only that part or portion of the water right that will be changed.											Proposed Changes (see "CODES" from previous page)	PROPOSED (the "to" or "on" lands) The listing as it would appear AFTER PROPOSED CHANGES are made.												
Twp	Rng	Sec	¼	¼	Tax Lot	Gvt Lot or DLC	Acres (if applicable)	POD(s) or POA(s) (name or number from Table 1)	Priority Date	Twp		Rng	Sec	¼	¼	Tax Lot	Gvt Lot or DLC	Acres (if applicable)	POD(s) or POA(s) to be used (from Table 1)	Priority Date				
5	S	3	W	4	SW	NW	1300	51	1.0	PC POD	1/26/1995	APOD	5	S	3	W	4	SW	NW	1300	51	1.0	PC POD CP POD	1/26/1995
5	S	3	W	4	NW	SW	1300	51	17.1	PC POD	1/26/1995	APOD	5	S	3	W	4	NW	SW	1300	51	17.1	PC POD CP POD	1/26/1995
5	S	3	W	4	SW	SW	1300	51	8.4	PC POD	1/26/1995	APOD	5	S	3	W	4	SW	SW	1300	51	8.4	PC POD CP POD	1/26/1995
5	S	3	W	5	SW	NE	701	43	6.5	PC POD	1/26/1995	APOD	5	S	3	W	5	SW	NE	701	43	6.5	PC POD CP POD	1/26/1995
5	S	3	W	5	SW	NE	1300	51	0.8	PC POD	1/26/1995	APOD	5	S	3	W	5	SW	NE	1300	51	0.8	PC POD CP POD	1/26/1995
5	S	3	W	5	SE	NE	1300	51	4.8	PC POD	1/26/1995	APOD	5	S	3	W	5	SE	NE	1300	51	4.8	PC POD CP POD	1/26/1995
5	S	3	W	5	SW	NW	701	43	3.1	PC POD	1/26/1995	APOD	5	S	3	W	5	SW	NW	701	43	3.1	PC POD CP POD	1/26/1995
5	S	3	W	5	SE	NW	701	43	31.1	PC POD	1/26/1995	APOD	5	S	3	W	5	SE	NW	701	43	31.1	PC POD CP POD	1/26/1995
5	S	3	W	5	NE	SW	701 900	43	39.8	PC POD	1/26/1995	APOD	5	S	3	W	5	NE	SW	701 900	43	39.8	PC POD CP POD	1/26/1995
5	S	3	W	5	NW	SW	701 900	43	4.9	PC POD	1/26/1995	APOD	5	S	3	W	5	NW	SW	701 900	43	4.9	PC POD CP POD	1/26/1995
5	S	3	W	5	SW	SW	900	43	0.8	PC POD	1/26/1995	APOD	5	S	3	W	5	SW	SW	900	43	0.8	PC POD CP POD	1/26/1995
5	S	3	W	5	SE	SW	900	43	7.4	PC POD	1/26/1995	APOD	5	S	3	W	5	SE	SW	900	43	7.4	PC POD CP POD	1/26/1995
TOTAL ACRES							Continued on next					TOTAL ACRES							Continued on next page					

Additional remarks: \_\_\_\_\_

RECEIVED

T 12799

**3. WATER RIGHT(S) ISSUED IN THE NAME OF AN IRRIGATION DISTRICT(S)**


Water right(s) issued in the name of a district proposed for transfer:

	Application / Decree	Permit / Previous Transfer	Certificate
1.	S-43490	S-32243	64748
2.	S-55468	S-43379	89032
3.	S-70736	S-51959	87769
4.	S-72555	S-54756	
5.	S-76860	S-54762	
6.		-	

**4. DISTRICT CONCURRENCE WITH PROPOSED WATER RIGHT TRANSFER**

The district certifies the following:

- (1) The applicant has conferred with the district about the proposed water right transfer application;
- (2) The district has reviewed the applicant's proposed water right transfer application and maps; and
- (3) The district concurs with the proposed water right transfer application.

  
District Manager Signature

Robert D. May - 4-5-17  
Name (print) Date

RECEIVED  
DEC 23 2017  
OWRD

**Table 2. Description of Changes to Water Use Permit # S-54762 PAGE 2 OF 2**

List the change proposed for the acreage in each 1/4 1/4. If more than one change is proposed, specify the acreage associated with each change. If there is more than one POD/POA involved in the proposed changes, specify the acreage associated with each POD/POA.

AUTHORIZED (the "from" or "off" lands) The listing that appears on the certificate BEFORE PROPOSED CHANGES List only that part or portion of the water right that will be changed.											Proposed Changes (see "CODES" from previous page)	PROPOSED (the "to" or "on" lands) The listing as it would appear AFTER PROPOSED CHANGES are made.														
Twp	Rng	Sec	1/4	1/4	Tax Lot	Gvt Lot or DLC	Acres (if applicable)	POD(s) or POA(s) (name or number from Table 1)	Priority Date	Twp		Rng	Sec	1/4	1/4	Tax Lot	Gvt Lot or DLC	Acres (if applicable)	POD(s) or POA(s) to be used (from Table 1)	Priority Date						
5	S	3	W	5	NE	SE	1300	51	40.0	PC POD	1/26/1995	APOD	5	S	3	W	5	NE	SE	1300	51	40.0	PC POD CP POD	1/26/1995		
5	S	3	W	5	NW	SE	702 900	43	30	PC POD	1/26/1995	APOD	5	S	3	W	5	NW	SE	702 900	43	30	PC POD CP POD	1/26/1995		
5	S	3	W	5	NW	SE	1300	51	8.4	PC POD	1/26/1995	APOD	5	S	3	W	5	NW	SE	1300	51	8.4	PC POD CP POD	1/26/1995		
5	S	3	W	5	SW	SE	702 900	43	24.9	PC POD	1/26/1995	APOD	5	S	3	W	5	SW	SE	702 900	43	24.9	PC POD CP POD	1/26/1995		
5	S	3	W	5	SW	SE	1300	51	9.0	PC POD	1/26/1995	APOD	5	S	3	W	5	SW	SE	1300	51	9.0	PC POD CP POD	1/26/1995		
5	S	3	W	5	SE	SE	1300	51	11.3	PC POD	1/26/1995	APOD	5	S	3	W	5	SE	SE	1300	51	11.3	PC POD CP POD	1/26/1995		
5	S	3	W	8	NW	NE	702	43	1.9	PC POD	1/26/1995	APOD	5	S	3	W	8	NW	NE	702	43	1.9	PC POD CP POD	1/26/1995		
5	S	3	W	8	NE	NW	702	43	0.2	PC POD	1/26/1995	APOD	5	S	3	W	8	NE	NW	702	43	0.2	PC POD CP POD	1/26/1995		
5	S	3	W	9	SW	NW	400	51	10.8	PC POD	1/26/1995	APOD	5	S	3	W	9	SW	NW	400	51	10.8	PC POD CP POD	1/26/1995		
5	S	3	W	9	NW	SW	400	51	16.2	PC POD	1/26/1995	APOD	5	S	3	W	9	NW	SW	400	51	16.2	PC POD CP POD	1/26/1995		
TOTAL ACRES							278.4	RECEIVED											TOTAL ACRES							278.4

DEC 9 2017




Additional remarks: \_\_\_\_\_

1 12799

Are there other water rights certificates, water use permits or ground water registrations associated with the "from" or "to" lands?  Yes  No **Not applicable. This application is for change in POD only.**

If YES, list the other certificate, permit, or ground water registration numbers: \_\_\_\_\_

 If the permit(s) are for irrigation or supplemental irrigation use, other water rights existing on the same land for irrigation that are subject to transfer must either change concurrently or be cancelled. Any change to a water right certificate or ground water registration must be filed separately in a water right transfer application or ground water registration modification application, respectively.

**For a change in point(s) of appropriation (well(s)) or additional point(s) of appropriation:**

- Well log(s) are attached for each authorized and proposed well(s) that are clearly labeled and associated with the corresponding well(s) in Table 1 above and on the accompanying application map. (**Tip:** You may search for well logs on the Department's web page at: [http://apps2.wrd.state.or.us/apps/gw/well\\_log/Default.aspx](http://apps2.wrd.state.or.us/apps/gw/well_log/Default.aspx))

**AND/OR**

- Describe the construction of the authorized and proposed well(s) in Table 3 for any wells that do not have a well log. For *proposed wells not yet constructed or built*, provide "a best estimate" for each requested information element in the table. The Department recommends you consult a licensed well driller, geologist, or certified water right examiner to assist with assembling the information necessary to complete Table 3.

**Table 3. Construction of Point(s) of Appropriation**

Any well(s) in this listing must be clearly tied to corresponding well(s) described in Table 1 and shown on the accompanying application map. Failure to provide the information will delay the processing of your transfer application until it is received. The information is necessary for the department to assess whether the proposed well(s) will access the same source aquifer as the authorized point(s) of appropriation (POA). The Department is prohibited by law from approving POA changes that do not access the same source aquifer.

Proposed or Authorized POA Name or Number	Is well already built? (Yes or No)	If an existing well, OWRD Well ID Tag No. L- _____	Total well depth	Casing Diameter	Casing Intervals (feet)	Seal depth(s) (intervals)	Perforated or screened intervals (in feet)	Static water level of completed well (in feet)	Source aquifer (sand, gravel, basalt, etc.)	Well-specific rate (cfs or gpm). If less than full rate of water right

RECEIVED

DEC 23 2017

OWRD  
TACS

1 12799

## Water Right Transfer Supplemental Form D

### WATER RIGHTS ISSUED IN THE NAME OF AN IRRIGATION DISTRICT

The Department encourages applicants to coordinate with districts during the planning and preparation of transfer applications involving water rights issued in the name of an irrigation district or involving the transfer of water rights located within the boundaries of an irrigation district.

This form must be included with your transfer application if the transfer involves rights issued in the name of an irrigation district.

#### 1. APPLICANT INFORMATION

Name: Carlton Nursery Co., LLC

Address: P.O. Box 398

City: Dayton State: OR Zip: 97114

Home Phone: \_\_\_\_\_ Work Phone: 503.868.7971 Other Phone: \_\_\_\_\_

Fax: 503.868.7603 E-Mail address: aelliott@carltonplants.com

#### 2. DISTRICT INFORMATION

District Name: Palmer Creek Water District Improvement Company

Address: 14395 SE Wallace Rd.

City: Dayton State: OR Zip: 97114

Home Phone: \_\_\_\_\_ Work Phone: 503.949.0358 Other Phone: \_\_\_\_\_

Fax: \_\_\_\_\_ E-Mail address: 2ksathome@onlinemac.com

RECEIVED  
DEC 29 2017  
OWRD