



Oregon Water Resources Department
 725 Summer Street NE, Suite A
 Salem Oregon 97301-1266
 (503) 986-0900
 www.wrd.state.or.us

Application for District Permanent Water Right

Transfer

Please type or print legibly in dark ink. If your application is incomplete or inaccurate, we will return it to you. If any requested information does not apply to your application, insert "N/A" to indicate "Not Applicable." As you complete this form, please refer to notes and guidance included on the application. A summary of review criteria and procedures that are generally applicable to the application is available at www.wrd.state.or.us/OWRD/PUBS/forms.shtml#app_criteria_review.

Change in Place of Use Only

1A. APPLICANT INFORMATION

IRRIGATION DISTRICT West Extension Irrigation District		PHONE NO. (541) 922-3814	ADDITIONAL CONTACT NO.
ADDRESS P.O. Box 100		FAX NO.	
CITY Irrigon	STATE OR	ZIP 97844	E-MAIL bbridge@oregontrail.net
BY PROVIDING AN E-MAIL ADDRESS, CONSENT IS GIVEN TO RECEIVE ALL CORRESPONDENCE FROM THE DEPARTMENT ELECTRONICALLY. COPIES OF THE FINAL ORDER DOCUMENTS WILL ALSO BE MAILED.			

1B. AGENT INFORMATION

AGENT/BUSINESS NAME Molly Reid, EA Engineering, Science, & Technology, Inc.		PHONE NO. (541) 310-7264	ADDITIONAL CONTACT NO.
ADDRESS 8019 W. Quinault Avenue, Suite 201		FAX NO.	
CITY Kennewick	STATE WA	ZIP 99336	E-MAIL mreid@eaest.com
BY PROVIDING AN E-MAIL ADDRESS, CONSENT IS GIVEN TO RECEIVE ALL CORRESPONDENCE FROM THE DEPARTMENT ELECTRONICALLY. COPIES OF THE FINAL ORDER DOCUMENTS WILL ALSO BE MAILED.			

2. PROPOSED CHANGE(S) TO WATER RIGHT(S)

- List **all** water rights to be affected by this transfer. Indicate the certificate, permit, decree or other identifying number(s) in the table below: (Attach additional pages as necessary.)

	Certificate	Permit / Previous Transfer	Decree
1.	87799	S -45999	
2.	79924	-	Umatilla River Decree V3 P.213-215
3.	79925	-	Umatilla River Decree
4.	79926	S-408	
5.	79928/79929	S-33883	
6.	87872	S-7400	RECEIVED BY OWRD

DEC 22 2017

3. ATTACHMENTS


Check each of the following attachments included with this application. The application will be returned if all required attachments are not included.

<p>Supplemental Form A –</p> <p>Description of Proposed Change(s) to a Water Right</p> <p><input checked="" type="checkbox"/> A <u>separate</u> Supplemental Form A is enclosed for <u>each</u> water right to be affected by this transfer.</p> <p>Map</p> <p><input checked="" type="checkbox"/> Permanent Transfer A map meeting the requirements of OAR 690-385-3300 must be included but need not be prepared by a Certified Water Right Examiner (CWRE).</p>	<p>Fees:</p> <p><input checked="" type="checkbox"/> Amount enclosed: \$ _____ See the Department's Fee Schedule at www.wrd.state.or.us or call (503) 986-0900.</p> <p>Land Use Compatibility Statement - NA</p> <p><input type="checkbox"/> The Land Use Information Form is <u>not</u> required if water is to be diverted, conveyed and/or used only on federal lands or if <u>ALL</u> of the following apply: a) a change in place of use only, b) a change that does not involve the placement or modification of structures, c) the use of water is for irrigation only and d) the use is located within an irrigation district or an exclusive farm use zone.</p>
---	---

4. SIGNATURES

The district certifies the following:

- (1) The water rights proposed for transfer are water rights subject to transfer and are not subject to forfeiture for nonuse under ORS 540.610;
- (2) Each user affected by the proposed transfer has provided written authorization for the transfer and such authorization is on file with the district; and
- (3) On behalf of the district, I affirm to the best of my knowledge the information contained in this application is true and accurate.



District Manager signature

Bev Bridgewater, Manager
name (print)

12/19/17
date

OR

Authorized District Representative signature

name (print)

date

Before submitting your application to the Department, be sure you have:

- Answered each question completely.
- Included all the required attachments.
- Included a check payable to the Oregon Water Resources Department for the appropriate amount.

RECEIVED BY OWRD

DEC 22 2017



District Permanent Water Right Transfer Application

Supplemental Form A

DESCRIPTION OF PROPOSED CHANGE(S) TO A WATER RIGHT

List only one water right per page. A separate Supplemental Form A must be completed for each certificate, permit, decree, or other right involved in the proposed transfer.

Attach additional copies of Supplemental Form A as needed to describe other certificates, permits, decrees or other rights involved in this transfer.

1. CURRENT WATER RIGHT INFORMATION

Water Right Subject to Transfer (check and complete one of the following):

<input checked="" type="checkbox"/> Certificated Right	87799	
	Certificate Number	
<input type="checkbox"/> Adjudicated, Non-certificated Right	_____	Page Number _____
	Name of Decree	Page Number
<input type="checkbox"/> Permit for which Proof has been Approved	-	Date Claim of Beneficial Use Submitted _____
	Permit Number	Date Claim of Beneficial Use Submitted
<input type="checkbox"/> Transferred Right for which Proof has been Filed	-	Date Claim of Beneficial Use Submitted _____
	Previous Transfer Number	Date Claim of Beneficial Use Submitted
<input type="checkbox"/> Permit for Supplemental Irrigation	-	Permit Number _____
	Permit Number	

- Name on Permit, Certificate, or Decree: West Extension Irrigation District

RECEIVED BY OWRC

- Priority Date(s): 1981

DEC 22 2017

If there are **multiple Priority Dates** identified on the water right, any information provided in Supplemental Form A of this application must identify which priority date is associated with each of the authorized points of diversion or appropriation and places of use.

SALEM, OR

Source(s) of Water to be Affected by Transfer: Columbia River

Tributary to: Pacific Ocean

- Are there **other water rights**, Permits or Ground Water Registrations associated with this land?

Yes No

If "Yes", what are the Permit, Registration or Certificate Numbers? _____

Any "layered" water use or a right that is supplemental to a primary right proposed for transfer **must be included in the transfer or be cancelled.**

12801

▪ Certificate Number or other identifying number: 87799

The following information must be provided only for those points of diversion or appropriation that are involved in the transfer.

If a point of diversion or appropriation is not numbered on the decree or water right certificate or permit, assign it a unique number in the following table (e.g. POD #1 or POA(well) #1). Use the number to refer to the point of diversion or appropriation serving the place of use described in Tables I and II. Note: Permanent district transfers do not allow for a change in point of diversion or appropriation to serve the proposed place of use.

Government lot and donation land claim numbers must be included in the table below **only** if the information is reflected on the existing water right.

Location of Existing Authorized Point(s) of Diversion (POD) or Appropriation (POA):
(i.e., the allowed point(s) of diversion or appropriation listed on the water right for the "FROM" or "OFF" lands)

10881

AUTHORIZED POINT(S) of DIVERSION (POD) or APPROPRIATION (POA)							
POD# or POA#	TWP	RNG	SEC	QQ	DLC	GOV'T LOT	MEASURED DISTANCES
4	5N	26E	23	SENE			800 feet North & 200 Feet West from E ¼ Corner, Section 23; T5N, R26E, W.M., being in the SENE

RECEIVED BY OWRD

DEC 22 2017

▪ Certificate Number or other identifying number: 87799

Provided the district filed notice of a change in place of use pursuant to OAR 690-385-4100, reference the District Internal Notice Number (DINN) used to describe the change(s) to be made permanent by this transfer.

Government lot (GOV'T LOT) and donation land claim numbers (DLC) must be included in the tables below **only** if the information is reflected on the existing water right.

TABLE I. - AUTHORIZED PLACE OF USE												
POD# or POA#	PRIORITY DATE	USE	LEGAL DESCRIPTION					GOV'T LOT	TAX LOT	ACRES	USER NAME	DINN
			TWP	RNG	SEC	QQ	DLC					
4	6/15/1981	IR	5N	26E	22	SENE		200	0.20	Svatonsky	2017-PT1	
4	6/15/1981	IR	5N	26E	23	SWNE		200	0.25	Moore	2017-PT1	
4	6/15/1981	IR	5N	26E	23	SENE		1300	0.20	Winter	2017-PT2	
4	6/15/1981	IR	5N	26E	23	NWNW		200	0.30	Egge	2017-PT1	
4	6/15/1981	IR	5N	26E	23	NWNW		202	0.20	Combes	2017-PT2	
4	6/15/1981	IR	5N	26E	23	NWNW		205	0.20	Marlow	2017-PT2	
4	6/15/1981	IR	5N	26E	23	SWNW		201	0.30	Bejarano	2017-PT2	
4	6/15/1981	IR	5N	26E	23	SWNW		3300	0.10	Shannon	2017-PT2	
4	6/15/1981	IR	5N	26E	23	SWNW		1802	0.30	Carillo	2017-PT1	
4	6/15/1981	IR	5N	26E	23	SENW		800	0.30	Burns	2017-PT2	
4	6/15/1981	IR	5N	26E	23	SENW		801	0.20	Radie	2017-PT2	
4	6/15/1981	IR	5N	26E	23	SENW		805	0.50	Horneck	2017-PT2	
4	6/15/1981	IR	5N	26E	23	SENW		806	1.50	Myers	2017-PT1	
4	6/15/1981	IR	5N	26E	23	SENW		809	0.20	Buchanan	2017-PT1	
4	6/15/1981	IR	5N	26E	23	SENW		810	1.00	Buchanan	2017-PT1	
4	6/15/1981	IR	5N	26E	23	SENW		811	1.00	Buchanan	2017-PT1	
4	6/15/1981	IR	5N	26E	23	SENW		803	0.50	Stirk	2017-PT1	
4	6/15/1981	IR	5N	26E	23	NWSW		1300	0.35	Cooley	2017-PT2	
4	6/15/1981	IR	5N	26E	23	NWSW		1400	0.35	McLean	2017-PT2	
4	6/15/1981	IR	5N	26E	23	SESW		2901	0.10	McLean	2017-PT2	
4	6/15/1981	IR	5N	26E	23	SESW		3200	0.25	Garcia	2017-PT2	
4	6/15/1981	IR	5N	26E	23	NESE		1300	0.30	Winter	2017-PT2	
4	6/15/1981	IR	5N	26E	23	NWSE		1600	0.20	Aylett	2017-PT2	

12801

RECEIVED BY OWRD
DEC 22 2017
SALEM, OR

4	6/15/1981	IR	5N	26E	23	SWSE		1902	0.45	Cardenas	2017-PT2
4	6/15/1981	IR	5N	26E	23	SWSE		ROW	0.40	WEID ROW	2017-PT1
4	6/15/1981	IR	5N	26E	23	SWSE		1915	0.10	Hellberg	2017-PT1
4	6/15/1981	IR	5N	26E	23	SESE		3000	0.10	Perrin	2017-PT2
4	6/15/1981	IR	5N	26E	23	SESE		3001	0.20	Huwe	2017-PT2
4	6/15/1981	IR	5N	26E	24	NESW		600	0.40	Huwe	2017-PT1
4	6/15/1981	IR	5N	26E	24	NESW		200	0.30	Daniels	2017-PT2
4	6/15/1981	IR	5N	26E	24	SWSW		1000	0.20	Cole	2017-PT1
4	6/15/1981	IR	5N	26E	24	SWSW		200	0.10	Aylett	2017-PT2
4	6/15/1981	IR	5N	26E	24	SESW		300	0.40	David	2017-PT2
4	6/15/1981	IR	5N	26E	24	SESW		100	0.20	Poulson	2017-PT2
4	6/15/1981	IR	5N	26E	24	SESW		107	0.20	Madrigal	2017-PT1
4	6/15/1981	IR	5N	26E	24	SESW		ROW	0.10	WEID ROW	2017-PT1
4	6/15/1981	IR	5N	26E	24	SESW		ROW	0.10	WEID ROW	2017-PT1
4	6/15/1981	IR	5N	26E	24	NESE		3300	0.20	Friend/Otteson	2017-PT2
4	6/15/1981	IR	5N	26E	24	NESE		2501	0.15	Wells	2017-PT1
4	6/15/1981	IR	5N	26E	24	NWSE		100	0.30	Baker	2017-PT1
4	6/15/1981	IR	5N	26E	24	SWSE		ROW	0.10	WEID ROW	2017-PT1
4	6/15/1981	IR	5N	26E	24	SWSE		ROW	0.20	WEID ROW	2017-PT1
4	6/15/1981	IR	5N	26E	24	SESE		1201	0.25	Brown	2017-PT1
4	6/15/1981	IR	5N	26E	24	SESE		1202	0.35	Brown	2017-PT1
4	6/15/1981	IR	5N	26E	25	NWNE		0603	0.20	Earle	2017-PT1
4	6/15/1981	IR	5N	26E	25	SWNE		2102	0.60	Gumbert	2017-PT1
4	6/15/1981	IR	5N	26E	25	SWNE		2403	0.10	Proctor	2017-PT1
4	6/15/1981	IR	5N	26E	25	SWNE		2404	0.10	Starkweather	2017-PT1
4	6/15/1981	IR	5N	26E	25	SENE		2600	15.40	Morrow Co. School District	Not Noticed
4	6/15/1981	IR	5N	26E	25	SENE		2700	4.40	Morrow Co. School District	Not Noticed
4	6/15/1981	IR	5N	26E	25	NENW		1300	0.70	Wenholz	2017-PT1
4	6/15/1981	IR	5N	26E	25	NENW		100	0.40	Fisher	2017-PT1
4	6/15/1981	IR	5N	26E	25	NENW		200	0.20	Ochoa	2017-PT2
4	6/15/1981	IR	5N	26E	25	NWNW		707	0.60	Sprague	2017-PT1
4	6/15/1981	IR	5N	26E	25	NWNW		701	0.10	Lily	2017-PT2
4	6/15/1981	IR	5N	26E	25	NWNW		400	0.50	Wise	2017-PT2

10801

RECEIVED BY OWRD

DEC 29 2017

SALEM, OR

4	6/15/1981	IR	5N	26E	25	NWNW		705	0.25	Kestler	2017-PT2
4	6/15/1981	IR	5N	26E	25	SWNW		1103	0.20	Withey	2017-PT2
4	6/15/1981	IR	5N	26E	25	SWNW		1105	0.20	Hajek	2017-PT2
4	6/15/1981	IR	5N	26E	25	SWNW		1003	0.40	Madrigal	2017-PT1
4	6/15/1981	IR	5N	26E	25	SENW		1603	1.00	Gutierrez	2017-PT1
4	6/15/1981	IR	5N	26E	25	SENW		1205	0.10	Hussey	2017-PT2
4	6/15/1981	IR	5N	26E	25	SENW		1604	0.10	B. Gutierrez	2017-PT2
4	6/15/1981	IR	5N	26E	25	SENW		1605	0.20	C. Gutierrez	2017-PT2
4	6/15/1981	IR	5N	26E	25	NESW		400	1.20	Hicks	2017-PT1
4	6/15/1981	IR	5N	26E	25	NESW		1305	0.10	Erevia	2017-PT2
4	6/15/1981	IR	5N	26E	25	NESW		1301	0.20	Fischer	2017-PT2
4	6/15/1981	IR	5N	26E	25	NESW		1302	0.20	Veatch	2017-PT2
4	6/15/1981	IR	5N	26E	25	NESW		1314	0.10	Veatch	2017-PT2
4	6/15/1981	IR	5N	26E	25	NESW		1309	0.05	Blum	2017-PT2
4	6/15/1981	IR	5N	26E	25	NWSW		905	1.00	Hernandez	2017-PT1
4	6/15/1981	IR	5N	26E	25	NWSW		714	0.30	Ramos	2017-PT2
4	6/15/1981	IR	5N	26E	25	NWSE		1102	0.25	Pritchett	2017-PT1
4	6/15/1981	IR	5N	26E	25	NWSE		1103	0.20	Rebman	2017-PT2
4	6/15/1981	IR	5N	26E	25	NWSE		1104	0.20	Weisberg	2017-PT2
4	6/15/1981	IR	5N	26E	26	NWNE		200	0.70	Creason	2017-PT2
4	6/15/1981	IR	5N	26E	26	NWNE		204	0.40	Hellberg	2017-PT2
4	6/15/1981	IR	5N	26E	26	SWNW		400	0.10	Calvillo	2017-PT2
4	6/15/1981	IR	5N	26E	27	NENE		102	0.70	Studer	2017-PT2
4	6/15/1981	IR	5N	26E	27	NENE		100	0.10	Studer	2017-PT2
TOTAL:									45.15		

12861

RECEIVED BY OWRD

DEC 22 2017

▪ Certificate Number or other identifying number: 87799

TABLE II. – PROPOSED PLACE OF USE

POD / POA #	PRIORITY DATE	USE	LEGAL DESCRIPTION							ACRES	USER NAME	DINN
			TWP	RNG	SEC	QQ	DLC	GOV'T LOT	TAX LOT			
4	6/15/1981	IR	5N	26E	23	NWNW			202	0.20	Combes	2017-PT2
4	6/15/1981	IR	5N	26E	23	SWNW			1802	0.05	Carrillo	2017-PT1
4	6/15/1981	IR	5N	26E	23	SEW			805	0.10	Horneck	2017-PT2
4	6/15/1981	IR	5N	26E	23	NWSW			1300	0.10	Cooley	2017-PT2
4	6/15/1981	IR	5N	26E	23	SWSW			1600	0.60	McLean	2017-PT2
4	6/15/1981	IR	5N	26E	23	SESW			2901	0.20	McLean	2017-PT2
4	6/15/1981	IR	5N	26E	23	SESW			3200	0.25	Garcia	2017-PT2
4	6/15/1981	IR	5N	26E	23	NWSE			1600	0.20	Aylett	2017-PT2
4	6/15/1981	IR	5N	26E	23	SWSE			1902	0.45	Cardenas	2017-PT2
4	6/15/1981	IR	5N	26E	23	SESE			3000	0.10	Perrin	2017-PT2
4	6/15/1981	IR	5N	26E	24	NESW			200	0.30	Daniels	2017-PT2
4	6/15/1981	IR	5N	26E	24	NWSE			208	0.50	Logan	2017-PT2
4	6/15/1981	IR	5N	26E	24	SWSE			500	1.50	Brock	2017-PT2
4	6/15/1981	IR	5N	26E	25	NWNE			1000	0.70	Brock	2017-PT2
4	6/15/1981	IR	5N	26E	25	NWNE			1500	1.00	Montegna	2017-PT2
4	6/15/1981	IR	5N	26E	25	NWNW			800	0.30	Wise	2017-PT2
4	6/15/1981	IR	5N	26E	25	SEW			1604	0.10	B.Gutierrez	2017-PT2
4	6/15/1981	IR	5N	26E	25	NESW			1305	0.40	Erevia	2017-PT2
4	6/15/1981	IR	5N	26E	25	NESW			1301	0.20	Fischer	2017-PT2
4	6/15/1981	IR	5N	26E	25	NESW			1302	0.20	Veatch	2017-PT2
4	6/15/1981	IR	5N	26E	25	NESW			1314	0.25	Veatch	2017-PT2
4	6/15/1981	IR	5N	26E	25	NESW			1309	0.05	Blum	2017-PT2
4	6/15/1981	IR	5N	26E	25	NESW			0400	0.60	Hicks	2017-PT1
4	6/15/1981	IR	5N	26E	25	NWSW			714	0.30	Ramos	2017-PT2

RECEIVED BY OWRD

12801

4	6/15/1981	IR	5N	26E	26	NWNE			204	0.40	Hellberg	2017-PT2
4	6/15/1981	IR	5N	26E	26	NWNW			313	0.90	Hill	2017-PT2
4	6/15/1981	IR	5N	26E	26	NWNW			303	1.30	Studer	2017-PT2
4	6/15/1981	IR	5N	26E	26	SWSW			400	13.1	A.McNamee	2017-PT1
4	6/15/1981	IR	5N	26E	26	SENE			400	6.8	McNamee	Not Noticed
4	6/15/1981	IR	5N	26E	26	NESW			400	3.9	McNamee	Not Noticed
4	6/15/1981	IR	5N	26E	26	NESE			400	9.2	McNamee	Not Noticed
4	6/15/1981	IR	5N	26E	35	NWNW			100	0.90	A.McNamee	2017-PT1
TOTAL:										45.15		

12801

RECEIVED BY OWRD

DEC 22 2017

SALEM, OR



District Permanent Water Right Transfer Application Supplemental Form A

DESCRIPTION OF PROPOSED CHANGE(S) TO A WATER RIGHT

List only one water right per page. A **separate Supplemental Form A must be completed for each** certificate, permit, decree, or other right involved in the proposed transfer.

Attach additional copies of Supplemental Form A as needed to describe other certificates, permits, decrees or other rights involved in this transfer.

1. CURRENT WATER RIGHT INFORMATION

Water Right Subject to Transfer (check and complete one of the following):

<input checked="" type="checkbox"/> Certificated Right	79924/79929/87872	
	Certificate Number	
<input type="checkbox"/> Adjudicated, Non-certificated Right	Name of Decree	Page Number
<input type="checkbox"/> Permit for which Proof has been Approved	-	Date Claim of Beneficial Use Submitted
	Permit Number	
<input type="checkbox"/> Transferred Right for which Proof has been Filed	-	Date Claim of Beneficial Use Submitted
	Previous Transfer Number	
<input type="checkbox"/> Permit for Supplemental Irrigation	-	
	Permit Number	

RECEIVED BY OWRD

- Name on Permit, Certificate, or Decree: West Extension Irrigation District

DEC 22 2017

- Priority Date(s): 1893 Primary; 1924 & 1968 Supplemental

SALEM, OR

If there are **multiple Priority Dates** identified on the water right, any information provided in Supplemental Form A of this application must identify which priority date is associated with each of the authorized points of diversion or appropriation and places of use.

Source(s) of Water to be Affected by Transfer: Umatilla River

Tributary to: Columbia River

- Are there **other water rights**, Permits or Ground Water Registrations associated with this land?

Yes No

If “**Yes**”, what are the Permit, Registration or Certificate Numbers? N/A

Any “layered” water use or a right that is supplemental to a primary right proposed for transfer **must be included in the transfer or be cancelled.**

▪ Certificate Number or other identifying number: 79924/79929/87872

The following information must be provided only for those points of diversion or appropriation that are involved in the transfer.

If a point of diversion or appropriation is not numbered on the decree or water right certificate or permit, assign it a unique number in the following table (e.g. POD #1 or POA(well) #1). Use the number to refer to the point of diversion or appropriation serving the place of use described in Tables I and II. Note: Permanent district transfers do not allow for a change in point of diversion or appropriation to serve the proposed place of use.

Government lot and donation land claim numbers must be included in the table below **only** if the information is reflected on the existing water right.

Location of Existing Authorized Point(s) of Diversion (POD) or Appropriation (POA):
 (i.e., the allowed point(s) of diversion or appropriation listed on the water right for the "FROM" or "OFF" lands)

AUTHORIZED POINT(S) of DIVERSION (POD) or APPROPRIATION (POA)							
POD# or POA#	TWP	RNG	SEC	QQ	DLC	GOV'T LOT	MEASURED DISTANCES
1	5N	28E	28	SWSW			1100 feet North and 520 feet East from the SW Corner of Section 28
2	5N	28E	17	NWSW			1900 feet North and 150 feet East from SW corner of Section 17
3	5N	28E	10	NWSE			2150 feet North and 3500 feet East from SW corner of Section 10

12861

RECEIVED BY OWRD

DEC 22 2017

SALEM, OR

- Certificate Number or other identifying number: 79924/79929/87872

Provided the district filed notice of a change in place of use pursuant to OAR 690-385-4100, reference the District Internal Notice Number (DINN) used to describe the change(s) to be made permanent by this transfer.

Government lot (GOV'T LOT) and donation land claim numbers (DLC) must be included in the tables below **only** if the information is reflected on the existing water right.

TABLE I. – AUTHORIZED PLACE OF USE

POD# or POA#	Certificate	PRIORITY DATE	USE	LEGAL DESCRIPTION							ACRES	USER NAME	DINN	
				TWP	RNG	SEC	QQ	DLC	GOV'T LOT	TAX LOT				
1,2,3	79924/79929	1893/1968	IR/IS	4N	25E	16	SENE				800	0.80	Mendoza	2017-PT3
1	79924/87872	1893/1924	IR/IS	5N	26E	25	NENE				2500	0.10	Gonzales	2017-PT3
1,2,3	79924/79929	1893/1968	IR/IS	5N	27E	13	NESE				1400	0.40	Bartell-Fudge	2017-PT3
1,2,3	79924/79929	1893/1968	IR/IS	5N	27E	13	SESE				1400	0.40	Bartell-Fudge	2017-PT3
1,2,3	79924/79929	1893/1968	IR/IS	5N	27E	13	NESW				3200	0.60	Reich	2017-PT3
1	79924/87872	1893/1924	IR/IS	5N	27E	21	NWSE				5501	0.30	Marsing	2017-PT3
											TOTAL:	2.6		

RECEIVED BY OWRD

12861

▪ Certificate Number or other identifying number: 79924/79929/87872

TABLE II. – PROPOSED PLACE OF USE													
POD / POA #	Certificate	PRIORITY DATE	USE	LEGAL DESCRIPTION							ACRES	USER NAME	DINN
				TWP	RNG	SEC	QQ	DLC	GOV'T LOT	TAX LOT			
1,2,3	79924/79929	1893/1968	IR/IS	4N	25E	20	SWNE			7401	2.2	Calvillo	2017-PT3
1	79924/87872	1893/1924	IR/IS	4N	25E	20	SWNE			7401	0.4	Calvillo	2017-PT3
TOTAL:										2.6			

12801

RECEIVED BY OWRD

DEC 22 2017

Page 4 of 4



District Permanent Water Right Transfer Application

Supplemental Form A

DESCRIPTION OF PROPOSED CHANGE(S) TO A WATER RIGHT

List only one water right per page. A **separate Supplemental Form A must be completed for each** certificate, permit, decree, or other right involved in the proposed transfer.

Attach additional copies of Supplemental Form A as needed to describe other certificates, permits, decrees or other rights involved in this transfer.

RECEIVED BY OWRD

1. CURRENT WATER RIGHT INFORMATION

DEC 22 2017

Water Right Subject to Transfer (check and complete one of the following):

<input checked="" type="checkbox"/> Certificated Right	79925/79929	SALEM, OR
	Certificate Number	
<input type="checkbox"/> Adjudicated, Non-certificated Right	Name of Decree	Page Number
<input type="checkbox"/> Permit for which Proof has been Approved	Permit Number	Date Claim of Beneficial Use Submitted
<input type="checkbox"/> Transferred Right for which Proof has been Filed	Previous Transfer Number	Date Claim of Beneficial Use Submitted
<input type="checkbox"/> Permit for Supplemental Irrigation	Permit Number	

- Name on Permit, Certificate, or Decree: West Extension Irrigation District
- Priority Date(s): 1906 primary; 1968 supplemental

If there are **multiple Priority Dates** identified on the water right, any information provided in Supplemental Form A of this application must identify which priority date is associated with each of the authorized points of diversion or appropriation and places of use.

Source(s) of Water to be Affected by Transfer: Umatilla River

Tributary to: Columbia River

- Are there **other water rights**, Permits or Ground Water Registrations associated with this land?
 - Yes No

If "Yes", what are the Permit, Registration or Certificate Numbers? N/A

Any "layered" water use or a right that is supplemental to a primary right proposed for transfer **must be included in the transfer or be cancelled.**

Certificate Number or other identifying number: 79925

The following information must be provided only for those points of diversion or appropriation that are involved in the transfer.

If a point of diversion or appropriation is not numbered on the decree or water right certificate or permit, assign it a unique number in the following table (e.g. POD #1 or POA(well) #1). Use the number to refer to the point of diversion or appropriation serving the place of use described in Tables I and II. Note: Permanent district transfers do not allow for a change in point of diversion or appropriation to serve the proposed place of use.

Government lot and donation land claim numbers must be included in the table below **only** if the information is reflected on the existing water right.

Location of Existing Authorized Point(s) of Diversion (POD) or Appropriation (POA):
(i.e., the allowed point(s) of diversion or appropriation listed on the water right for the "FROM" or "OFF" lands)

AUTHORIZED POINT(S) of DIVERSION (POD) or APPROPRIATION (POA)							
POD# or POA#	TWP	RNG	SEC	QQ	DLC	GOV'T LOT	MEASURED DISTANCES
1	5N	28E	28	SWSW			1100 feet North and 520 feet East from the SW Corner of Section 28
2	5N	28E	17	NWSW			1900 feet North and 150 feet East from the SW Corner of Section 17
3	5N	28E	10	NWSE			2150 feet North and 3500 feet East from the SW corner of Section 10

12861

RECEIVED BY OWRD

DEC 22 2017

SALEM, OR

▪ Certificate Number or other identifying number: 79925/79929

Provided the district filed notice of a change in place of use pursuant to OAR 690-385-4100, reference the District Internal Notice Number (DINN) used to describe the change(s) to be made permanent by this transfer.

Government lot (GOV'T LOT) and donation land claim numbers (DLC) must be included in the tables below **only** if the information is reflected on the existing water right.

TABLE I - AUTHORIZED PLACE OF USE												
POD# or POA#	PRIORITY DATE	USE	LEGAL DESCRIPTION						ACRES	USER NAME	DINN	
			TWP	RNG	SEC	QQ	DLC	GOV'T LOT				TAX LOT
1,2,3	1906/1968	IR/IS	5N	27E	13	SWSW			1400	0.80	Garton	2017-PT3
1,2,3	1906/1968	IR/IS	5N	27E	13	SESW			3200	0.10	Reich	2017-PT3
1,2,3	1906/1968	IR/IS	5N	27E	21	NESW			700	1.00	Koehler	2017-PT3
1,2,3	1906/1968	IR/IS	5N	27E	21	NWSW			700	0.20	Koehler	2017-PT3
RECEIVED BY OWRD									TOTAL:	2.1		

12861

DEC 22 2017

▪ Certificate Number or other identifying number: 79925.79929

TABLE II. - PROPOSED PLACE OF USE													
POD / POA #	PRIORITY DATE	USE	LEGAL DESCRIPTION							ACRES	USER NAME	DINN	
			TWP	RNG	SEC	QQ	DLC	GOV'T LOT	TAX LOT				
1,2,3	1906/1968	IR/IS	4N	25E	20	SWNE				7402	2.1	Calvillo	2017-PT3
TOTAL:											2.1		

12861

RECEIVED BY OWRD
 DEC 22 2017
 SALEM, OR



District Permanent Water Right Transfer Application

Supplemental Form A

DESCRIPTION OF PROPOSED CHANGE(S) TO A WATER RIGHT

List only one water right per page. A **separate Supplemental Form A must be completed for each** certificate, permit, decree, or other right involved in the proposed transfer.

Attach additional copies of Supplemental Form A as needed to describe other certificates, permits, decrees or other rights involved in this transfer.

RECEIVED BY OWRD

1. CURRENT WATER RIGHT INFORMATION

DEC 22 2017

Water Right Subject to Transfer (check and complete one of the following):

<input checked="" type="checkbox"/> Certificated Right	79926/79929/87872	SALEM, OR
	<small>Certificate Number</small>	
<input type="checkbox"/> Adjudicated, Non-certificated Right	<small>Name of Decree</small>	<small>Page Number</small>
<input type="checkbox"/> Permit for which Proof has been Approved	-	<small>Date Claim of Beneficial Use Submitted</small>
	<small>Permit Number</small>	
<input type="checkbox"/> Transferred Right for which Proof has been Filed	-	<small>Date Claim of Beneficial Use Submitted</small>
	<small>Previous Transfer Number</small>	
<input type="checkbox"/> Permit for Supplemental Irrigation	-	
	<small>Permit Number</small>	

- Name on Permit, Certificate, or Decree: U.S. Bureau of Reclamation; West Extension Irrigation District
- Priority Date(s): March 28, 1909 primary; 1968 and 1924 supplemental

If there are **multiple Priority Dates** identified on the water right, any information provided in Supplemental Form A of this application must identify which priority date is associated with each of the authorized points of diversion or appropriation and places of use.

Source(s) of Water to be Affected by Transfer: Umatilla River

Tributary to: Columbia River

- Are there **other water rights**, Permits or Ground Water Registrations associated with this land?
 - Yes No

If “Yes”, what are the Permit, Registration or Certificate Numbers? N/A

Any “layered” water use or a right that is supplemental to a primary right proposed for transfer **must be included in the transfer or be cancelled.**

12801

Certificate Number or other identifying number: 79926/79929/87872

The following information must be provided only for those points of diversion or appropriation that are involved in the transfer.

If a point of diversion or appropriation is not numbered on the decree or water right certificate or permit, assign it a unique number in the following table (e.g. POD #1 or POA(well) #1). Use the number to refer to the point of diversion or appropriation serving the place of use described in Tables I and II. Note: Permanent district transfers do not allow for a change in point of diversion or appropriation to serve the proposed place of use.

Government lot and donation land claim numbers must be included in the table below **only** if the information is reflected on the existing water right.

Location of Existing Authorized Point(s) of Diversion (POD) or Appropriation (POA):
(i.e., the allowed point(s) of diversion or appropriation listed on the water right for the "FROM" or "OFF" lands)

AUTHORIZED POINT(S) of DIVERSION (POD) or APPROPRIATION (POA)							
POD# or POA#	TWP	RNG	SEC	QQ	DLC	GOVT LOT	MEASURED DISTANCES
1	5N	28E	28	SWSW			1100 feet North and 520 feet East from the SW Corner of Section 28
2	5N	28E	17	NWSW			1900 feet North and 150 feet East from the SW Corner of Section 17
3	5N	28E	10	NWSE			2150 feet North and 3500 feet East from the SW corner of Section 10

10801

RECEIVED BY OWRD

DEC 22 2017

SALEM, OR

▪ Certificate Number or other identifying number: 79926/79929/87872

Provided the district filed notice of a change in place of use pursuant to OAR 690-385-4100, reference the District Internal Notice Number (DINN) used to describe the change(s) to be made permanent by this transfer.

Government lot (GOV'T LOT) and donation land claim numbers (DLC) must be included in the tables below **only** if the information is reflected on the existing water right.

TABLE I. - AUTHORIZED PLACE OF USE														
POD# or POA#	Certificate	PRIORITY DATE	USE	LEGAL DESCRIPTION							ACRES	USER NAME	DINN	
				TWP	RNG	SEC	QQ	DLC	GOV'T LOT	TAX LOT				
1,2,3	79926/79929	1909/1968	IR/IS	4N	25E	15	SWSW				1001	1.70	Klinger	2017- PT3
1,2,3	79926/79929	1909/1968	IR/IS	4N	25E	15	SWSW				1002	0.10	Klinger	2017- PT3
1,2,3	79926/79929	1909/1968	IR/IS	4N	25E	15	SWSE				1407	0.60	Moore	2017- PT3
1	79926/87872	1909/1924	IR/IS	4N	25E	16	SENE				802	1.20	Catholic Church	2017- PT3
1	79926/87872	1909/1924	IR/IS	4N	25E	16	SENE				804	0.50	Catholic Church	2017- PT3
1,2,3	79926/79929	1909/1968	IR/IS	4N	25E	17	NWSW				701	0.40	Madrigal	2017- PT3
1,2,3	79926/79929	1909/1968	IR/IS	4N	25E	22	NWNW				ROW	1.90	Donovon	2017- PT3
1,2,3	79926/79929	1909/1968	IR/IS	5N	27E	23	NWNW				900	0.60	Pearson ROW	2017- PT3
1,2,3	79926/79929	1909/1968	IR/IS	5N	27E	23	NWNW				904	0.40	Drummond ROW	2017- PT3
1,2,3	79926/79929	1909/1968	IR/IS	5N	27E	13	SESW				3200	0.50	Reich	2017- PT3
											TOTAL:	7.9		

12861

RECEIVED BY OWRD

DEC 22 2017

Certificate Number or other identifying number: 79926/79929/87872

TABLE II. -- PROPOSED PLACE OF USE													
POD / POA #	Certificate	PRIORITY DATE	USE	LEGAL DESCRIPTION							ACRES	USER NAME	DINN
				TWP	RNG	SEC	QQ	DLC	GOV'T LOT	TAX LOT			
1,2,3	79926/79929	1909/1968	IR/IS	4N	25E	15	SWSE			1407	0.6	Moore	2017- PT3
1,2,3	79926/79929	1909/1968	IR/IS	5N	26E	26	SESW			400	5.1	McNamee	2017- PT3
1	79926/87872	1909/1924	IR/IS	5N	26E	26	SESW			400	1.7	McNamee	2017- PT3
1,2,3	79926/79929	1909/1968	IR/IS	5N	27E	30	SWNW			3600	0.5	Robinette	2017- PT3
										TOTAL:	7.9		

108-1

RECEIVED BY OWRD

DEC 22 2017

SALEM, OR



District Permanent Water Right Transfer Application Supplemental Form A

DESCRIPTION OF PROPOSED CHANGE(S) TO A WATER RIGHT

List only one water right per page. A **separate Supplemental Form A must be completed for each** certificate, permit, decree, or other right involved in the proposed transfer.

Attach additional copies of Supplemental Form A as needed to describe other certificates, permits, decrees or other rights involved in this transfer.

RECEIVED BY OWRD

1. CURRENT WATER RIGHT INFORMATION

Water Right Subject to Transfer (check and complete one of the following):

DEC 22 2017

<input checked="" type="checkbox"/> Certificated Right	79928/79929	
	Certificate Number	SALEM, OR
<input type="checkbox"/> Adjudicated, Non-certificated Right	Name of Decree	Page Number
<input type="checkbox"/> Permit for which Proof has been Approved	-	Date Claim of Beneficial Use Submitted
	Permit Number	
<input type="checkbox"/> Transferred Right for which Proof has been Filed	-	Date Claim of Beneficial Use Submitted
	Previous Transfer Number	
<input type="checkbox"/> Permit for Supplemental Irrigation	-	
	Permit Number	

- Name on Permit, Certificate, or Decree: West Extension Irrigation District
- Priority Date(s): September 12, 1968

If there are **multiple Priority Dates** identified on the water right, any information provided in Supplemental Form A of this application must identify which priority date is associated with each of the authorized points of diversion or appropriation and places of use.

Source(s) of Water to be Affected by Transfer: Umatilla River

Tributary to: Columbia River

- Are there **other water rights**, Permits or Ground Water Registrations associated with this land?
 - Yes No

If "Yes", what are the Permit, Registration or Certificate Numbers? N/A

Any "layered" water use or a right that is supplemental to a primary right proposed for transfer **must be included in the transfer or be cancelled.**

▪ Certificate Number or other identifying number: 79928/79929

The following information must be provided only for those points of diversion or appropriation that are involved in the transfer.

If a point of diversion or appropriation is not numbered on the decree or water right certificate or permit, assign it a unique number in the following table (e.g. POD #1 or POA(well) #1). Use the number to refer to the point of diversion or appropriation serving the place of use described in Tables I and II. Note: Permanent district transfers do not allow for a change in point of diversion or appropriation to serve the proposed place of use.

Government lot and donation land claim numbers must be included in the table below **only** if the information is reflected on the existing water right.

Location of Existing Authorized Point(s) of Diversion (POD) or Appropriation (POA):
(i.e., the allowed point(s) of diversion or appropriation listed on the water right for the "FROM" or "OFF" lands)

AUTHORIZED POINT(S) of DIVERSION (POD) or APPROPRIATION (POA)							
POD# or POA#	TWP	RNG	SEC	QQ	DLC	GOV'T LOT	MEASURED DISTANCES
1	5N	28E	28	SWSW			1100 feet North and 520 feet East from the SW Corner of Section 28
2	5N	28E	17	NWSW			1900 feet North and 150 feet East from SW corner of Section 17
3	5N	28E	10	NWSE			2150 feet North and 3500 feet East from SW corner of Section 10

12861

RECEIVED BY OWRD

DEC 22 2017

SALEM, OR

Certificate Number or other identifying number: 79928/79929

Provided the district filed notice of a change in place of use pursuant to OAR 690-385-4100, reference the District Internal Notice Number (DINN) used to describe the change(s) to be made permanent by this transfer.

Government lot (GOV'T LOT) and donation land claim numbers (DLC) must be included in the tables below **only** if the information is reflected on the existing water right.

TABLE I. - AUTHORIZED PLACE OF USE

POD # or POA #	Certificate	PRIORITY DATE	USE	LEGAL DESCRIPTION							ACRES	USER NAME	DINN	
				TWP	RNG	SEC	QQ	DLC	GOV'T LOT	TAX LOT				
1,2,3	79928/79929	9/12/1968	IR/IS	4N	25E	16	SENE				102	0.40	Moran	2017-PT3
1,2,3	79928/79929	9/12/1968	IR/IS	5N	26E	36	SENE				108	1.00	Sebastian	2017-PT3
1,2,3	79928/79929	9/12/1968	IR/IS	5N	26E	36	SENE				221	0.80	Allen	2017-PT3
TOTAL:											2.2			

RECEIVED BY OWRD
DEC 22 2017
SALEM, OR

12861

▪ Certificate Number or other identifying number: 79928/79929

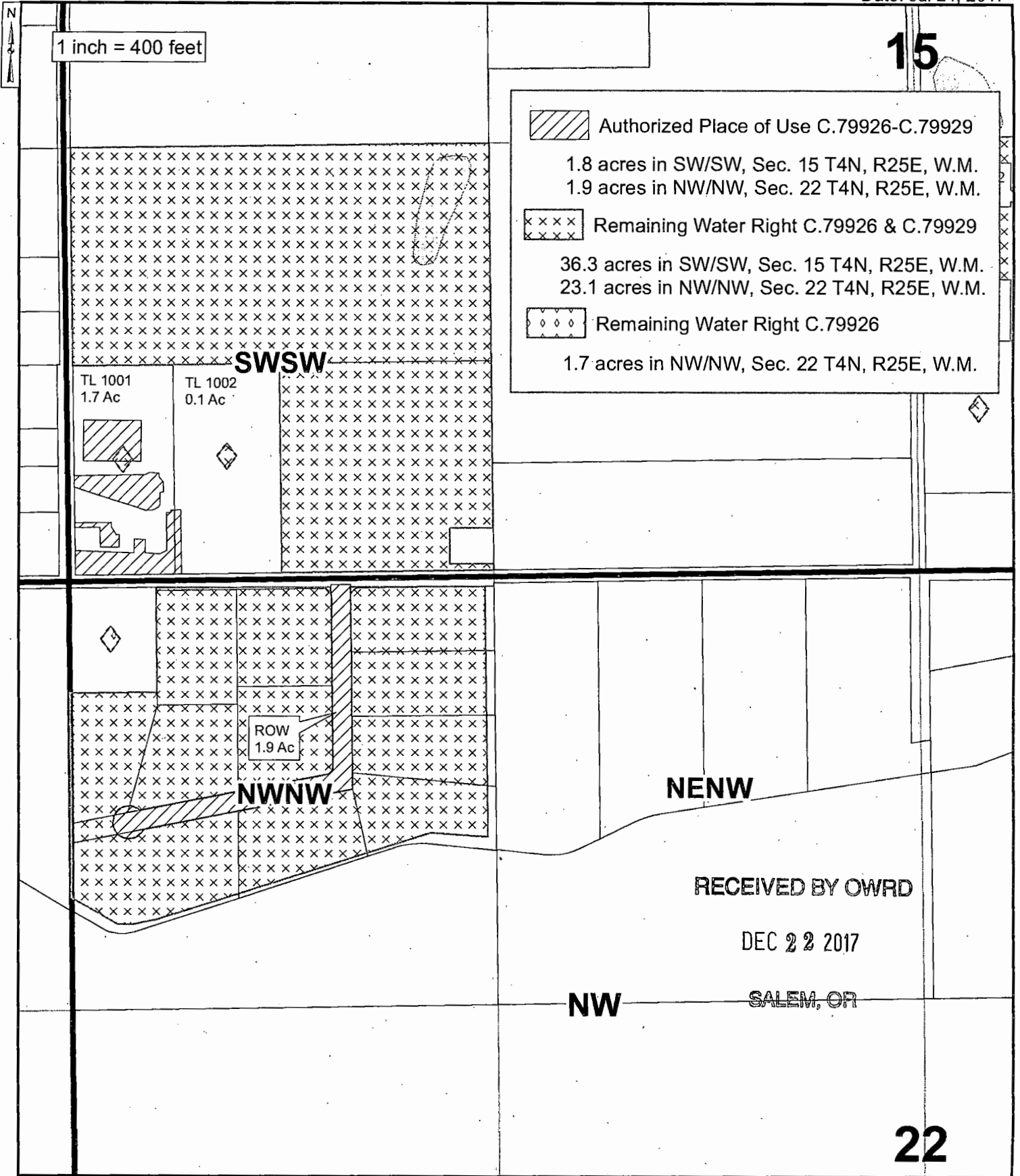
TABLE II. - PROPOSED PLACE OF USE													
POD / POA #	Certificate	PRIORITY DATE	USE	LEGAL DESCRIPTION						ACRES	USER NAME	DINN	
				TWP	RNG	SEC	QQ	DLC	GOV'T LOT				TAX LOT
1,2,3	79928/79929	9/12/1968	IR/IS	4N	25E	21	NWSW			300	2.2	Aylett	2017-PT3
TOTAL:											2.2		

19861

RECEIVED BY OWRD
 DEC 22 2017
 SALEM, OR

2017 PERMANENT TRANSFER - PT-3
 TOWNSHIP 4 NORTH, RANGE 25 EAST, WILLAMETTE MERIDIAN
 West Extension Irrigation District - Morrow County

Date: Jul 24, 2017

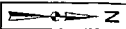


THE PURPOSE OF THIS MAP IS TO IDENTIFY THE LOCATION OF THE WATER RIGHT. IT IS NOT INTENDED TO PROVIDE INFORMATION RELATED TO THE LOCATION OF PROPERTY OWNERSHIP BOUNDARY LINES.

12801




2017 PERMANENT TRANSFER - PT-3
 TOWNSHIP 4 NORTH, RANGE 25 EAST, WILLAMETTE MERIDIAN
 West Extension Irrigation District - Morrow County

Date: Jul 24, 2017



1 inch = 400 feet

15

-  Authorized Place of Use C.79926-C.79929
0.6 acres in SW/SE, Sec. 15 T4N, R25E, W.M.
-  Proposed Place of Use C.79926-C.79929
0.6 acres in SW/SE, Sec. 15 T4N, R25E, W.M.
-  Remaining Water Right C.79926-C.79929
37.2 acres in SW/SE, Sec. 15 T4N, R25E, W.M.

NWSE

NESE

SWSE

SESE

TL: 1407
0.6 AC

ROW
0.6 Ac

RECEIVED BY OWRD

DEC 22 2017

SALEM, OR

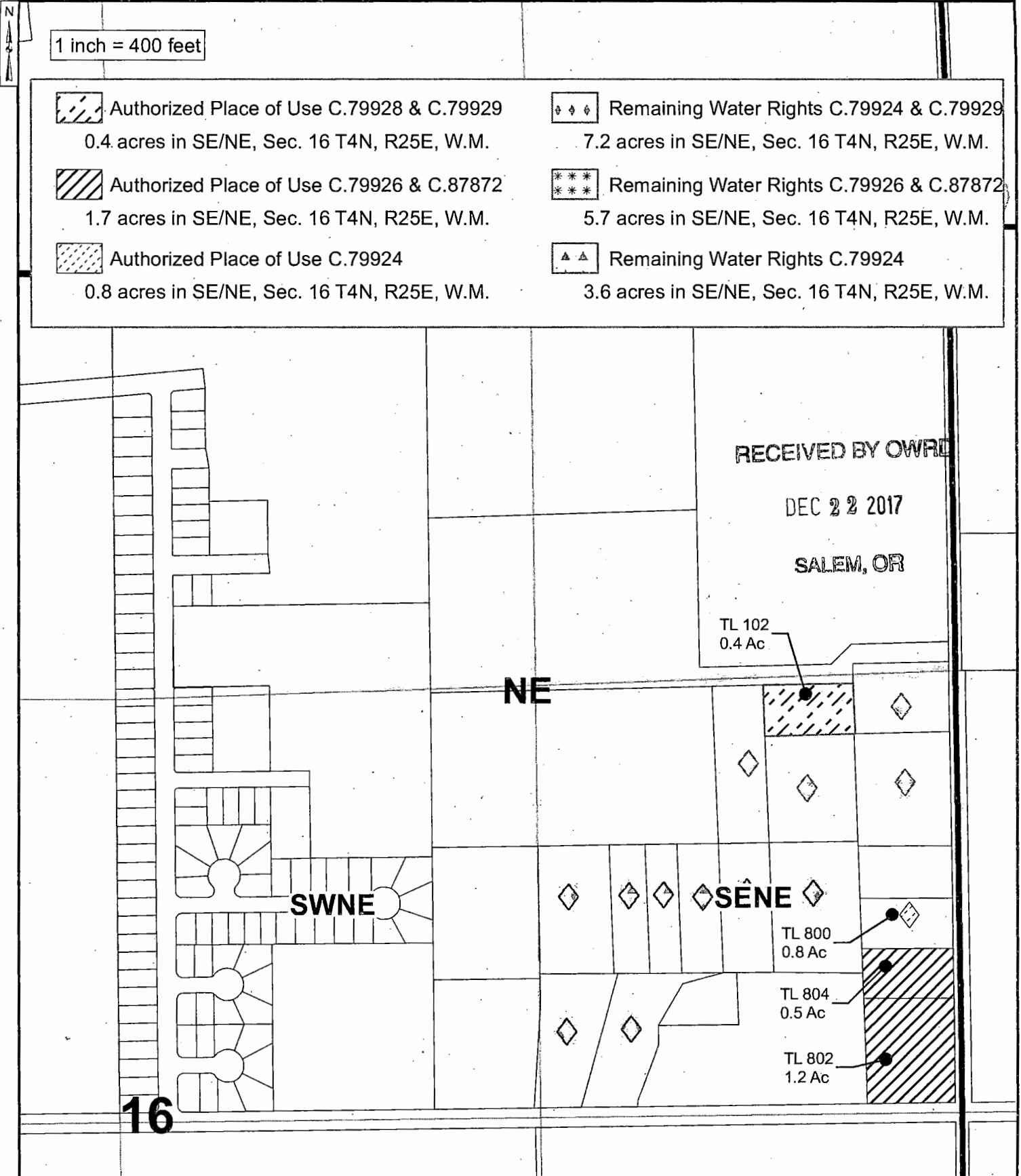


THE PURPOSE OF THIS MAP IS TO IDENTIFY THE LOCATION OF THE WATER RIGHT. IT IS NOT INTENDED TO PROVIDE INFORMATION RELATED TO THE LOCATION OF PROPERTY OWNERSHIP BOUNDARY LINES.

10873

2017 PERMANENT TRANSFER - PT-3
 TOWNSHIP 4 NORTH, RANGE 25 EAST, WILLAMETTE MERIDIAN
 West Extension Irrigation District - Morrow County

Date: Jul 24, 2017

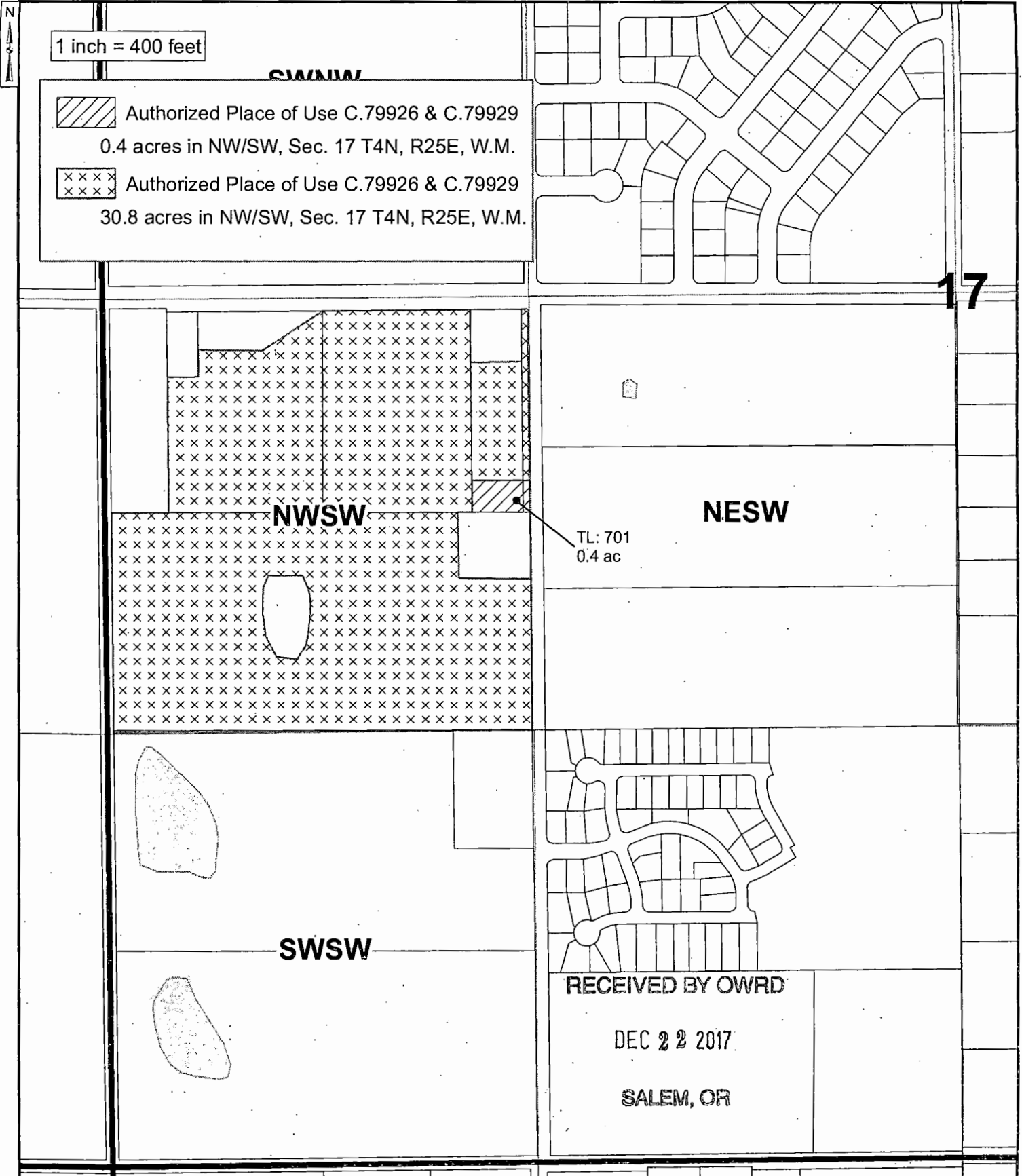


THE PURPOSE OF THIS MAP IS TO IDENTIFY THE LOCATION OF THE WATER RIGHT. IT IS NOT INTENDED TO PROVIDE INFORMATION RELATED TO THE LOCATION OF PROPERTY OWNERSHIP BOUNDARY LINES.

12801

2017 PERMANENT TRANSFER - PT-3
 TOWNSHIP 4 NORTH, RANGE 25 EAST, WILLAMETTE MERIDIAN
 West Extension Irrigation District - Morrow County

Date: Jul 24, 2017

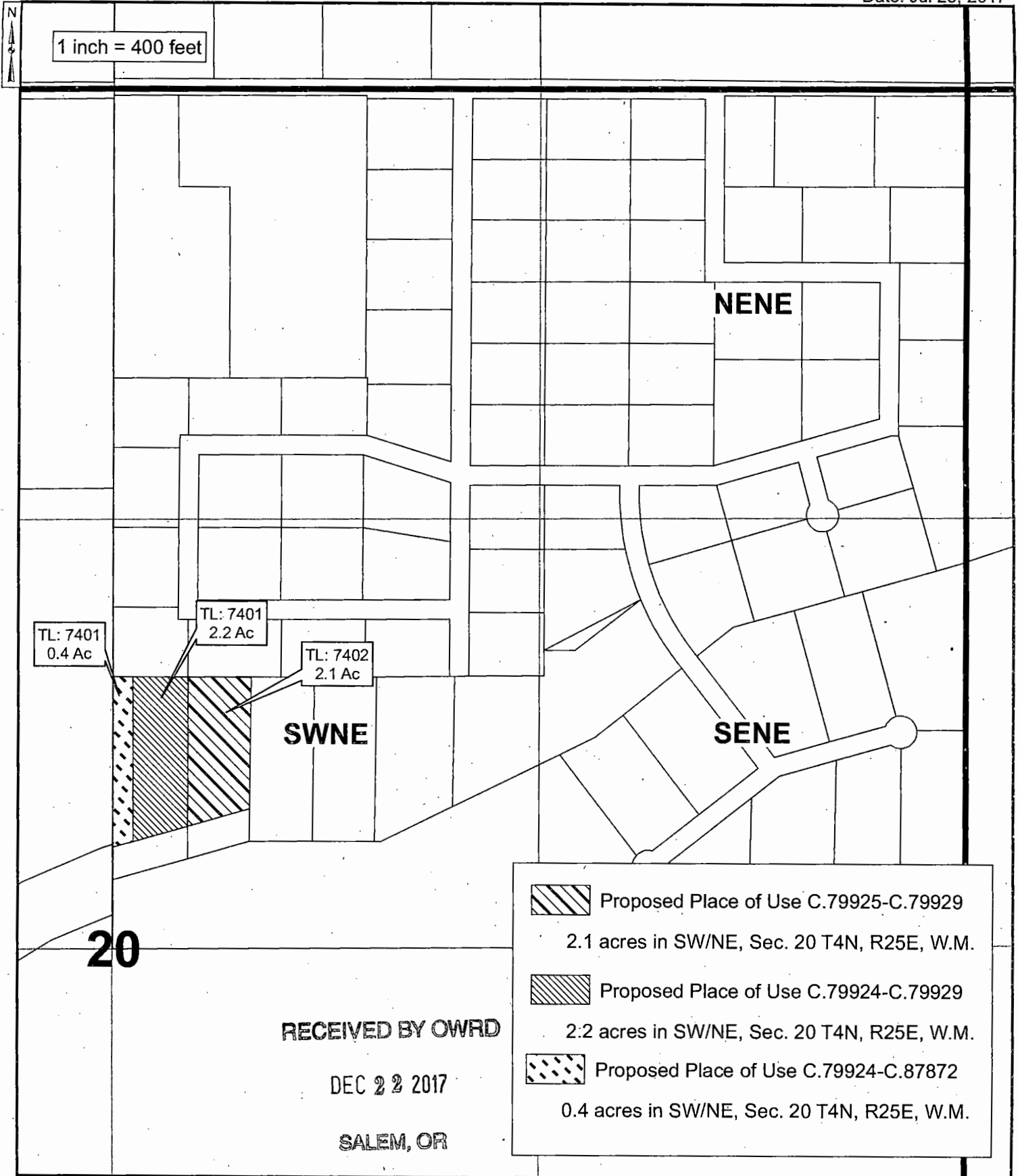





THE PURPOSE OF THIS MAP IS TO IDENTIFY THE LOCATION OF THE WATER RIGHT. IT IS NOT INTENDED TO PROVIDE INFORMATION RELATED TO THE LOCATION OF PROPERTY OWNERSHIP BOUNDARY LINES.

12801

2017 PERMANENT TRANSFER - PT-3
 TOWNSHIP 4 NORTH, RANGE 25 EAST, WILLAMETTE MERIDIAN
 West Extension Irrigation District - Morrow County

Date: Jul 25, 2017



-  Proposed Place of Use C.79925-C.79929
2.1 acres in SW/NE, Sec. 20 T4N, R25E, W.M.
-  Proposed Place of Use C.79924-C.79929
2.2 acres in SW/NE, Sec. 20 T4N, R25E, W.M.
-  Proposed Place of Use C.79924-C.87872
0.4 acres in SW/NE, Sec. 20 T4N, R25E, W.M.

RECEIVED BY OWRD
 DEC 22 2017
 SALEM, OR

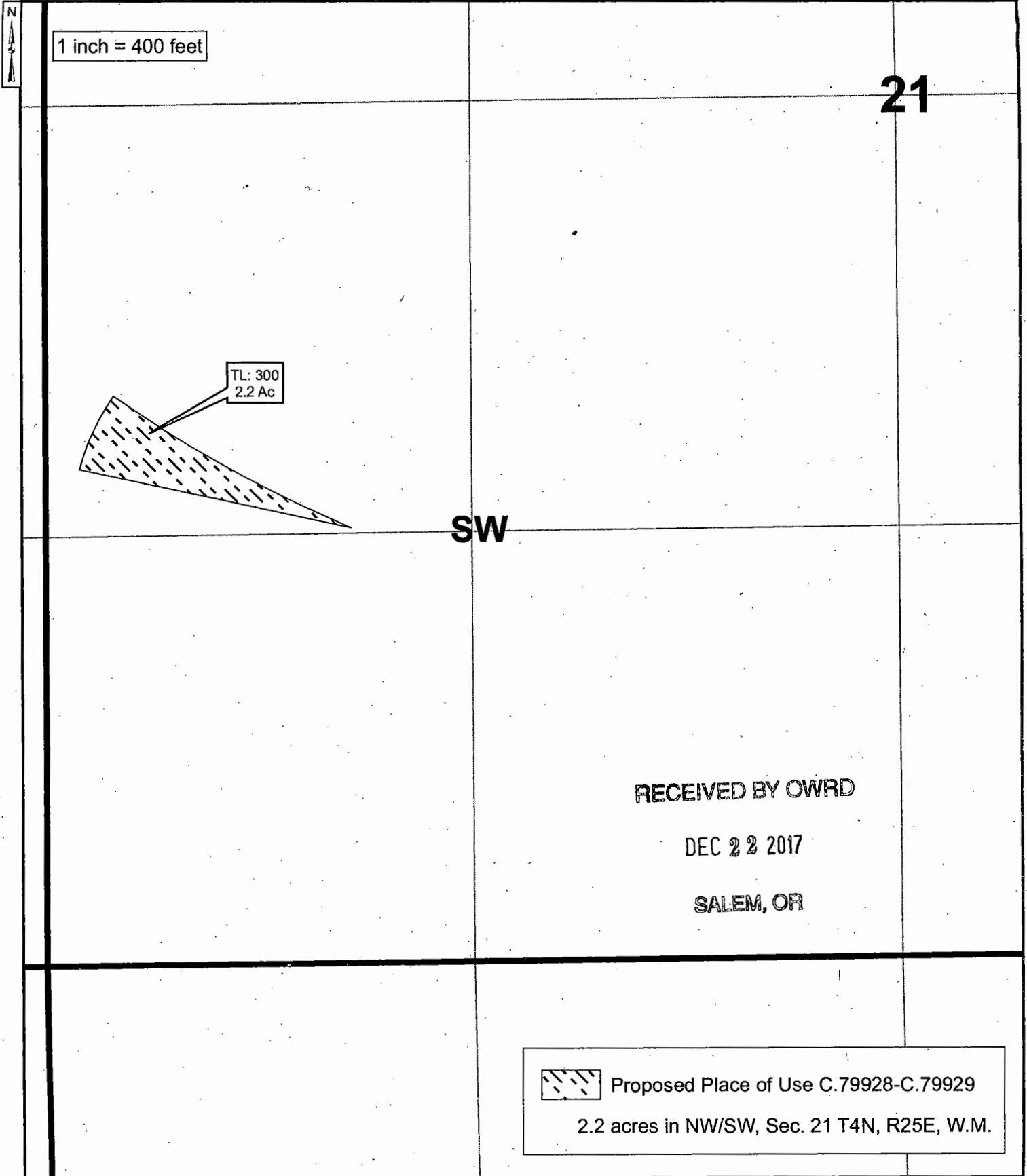


THE PURPOSE OF THIS MAP IS TO IDENTIFY THE LOCATION OF THE WATER RIGHT. IT IS NOT INTENDED TO PROVIDE INFORMATION RELATED TO THE LOCATION OF PROPERTY OWNERSHIP BOUNDARY LINES.

12801

2017 PERMANENT TRANSFER - PT-3
TOWNSHIP 4 NORTH, RANGE 25 EAST, WILLAMETTE MERIDIAN
West Extension Irrigation District - Morrow County

Date: Jul 25, 2017

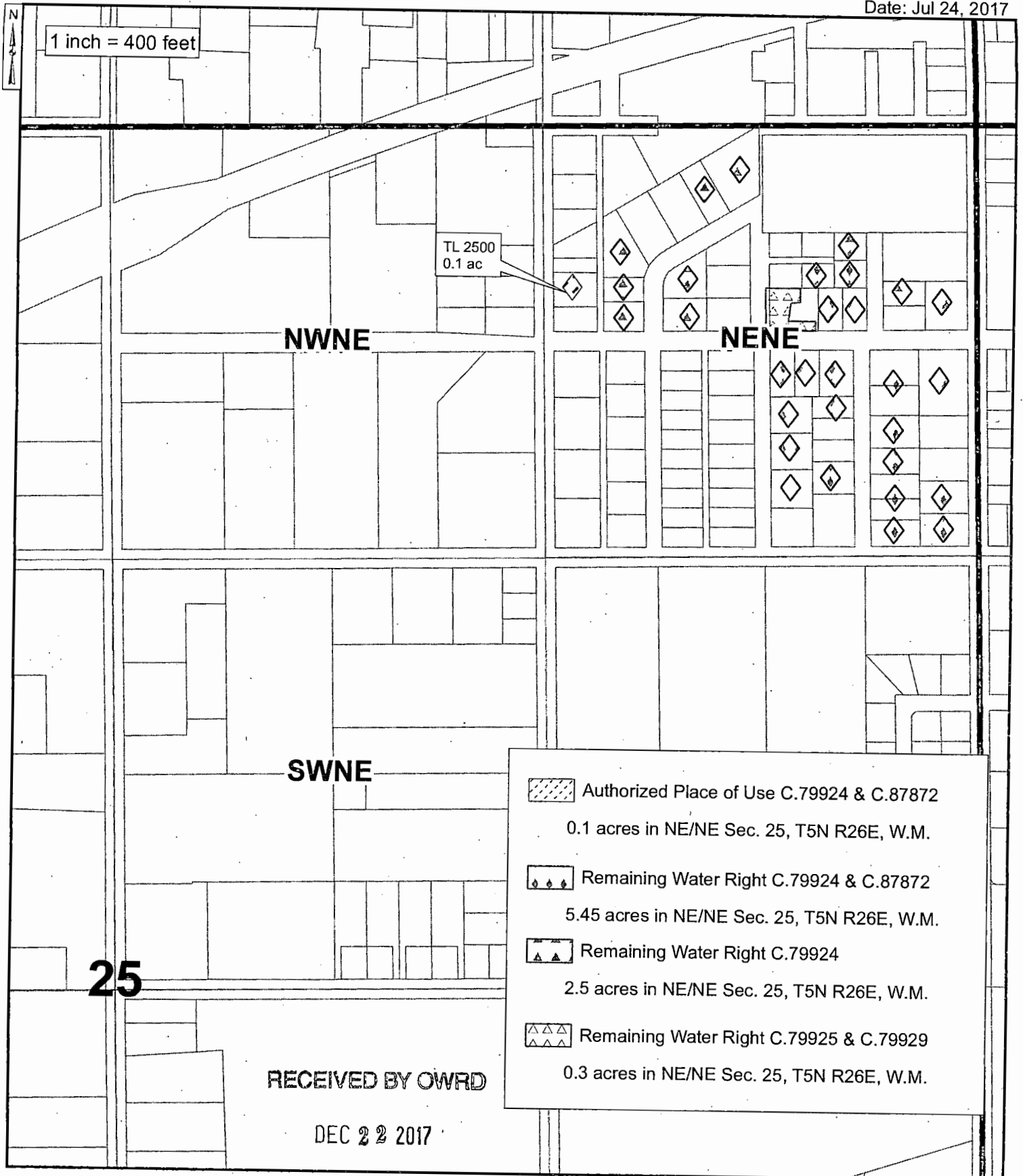


THE PURPOSE OF THIS MAP IS TO IDENTIFY THE LOCATION OF THE WATER RIGHT. IT IS NOT INTENDED TO PROVIDE INFORMATION RELATED TO THE LOCATION OF PROPERTY OWNERSHIP BOUNDARY LINES.

12801

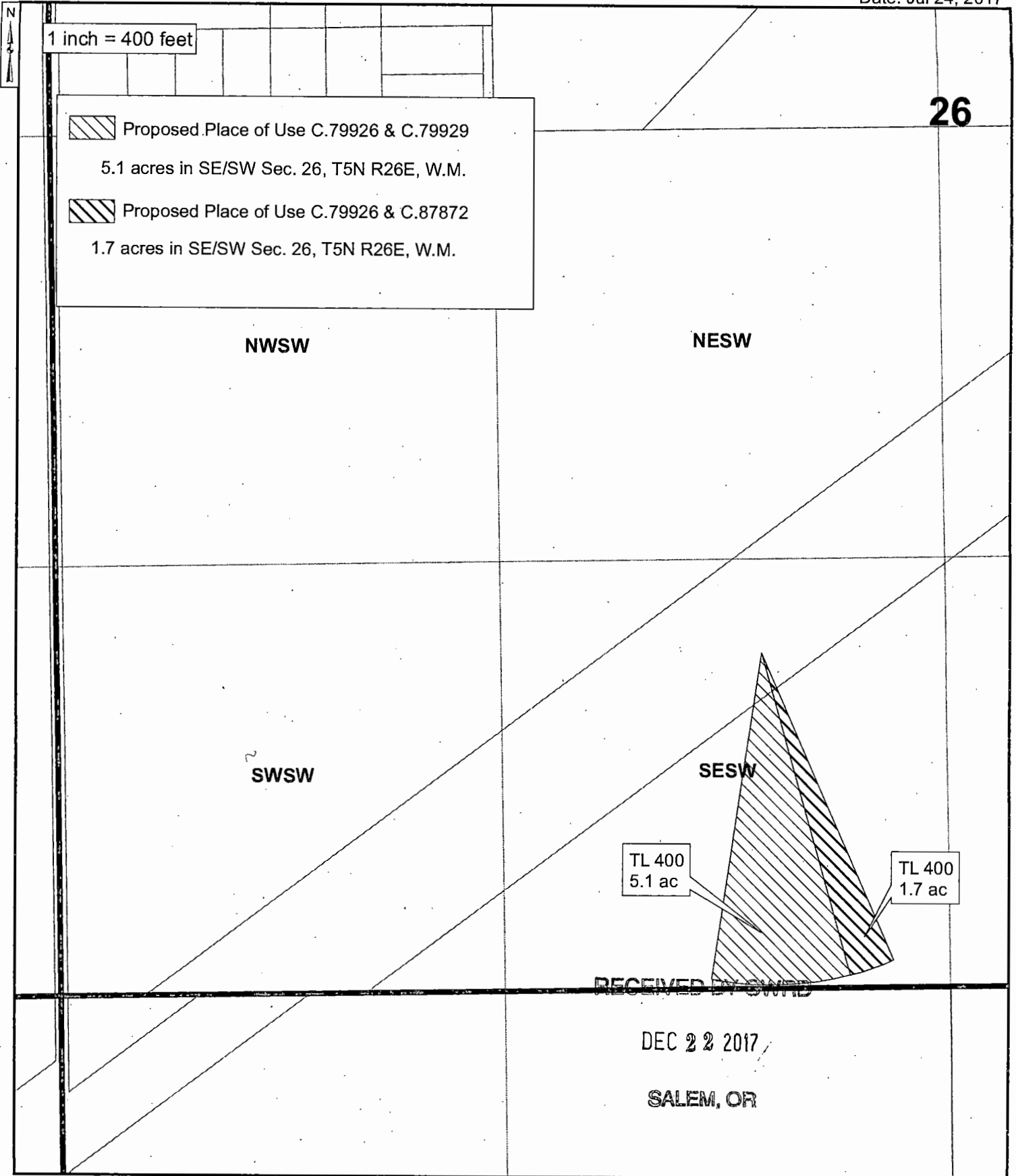
2017 PERMANENT TRANSFER - PT-3
 TOWNSHIP 5 NORTH, RANGE 26 EAST, WILLAMETTE MERIDIAN
 West Extension Irrigation District - Morrow County

Date: Jul 24, 2017



2017 PERMANENT TRANSFER - PT-3
TOWNSHIP 5 NORTH, RANGE 26 EAST, WILLAMETTE MERIDIAN
West Extension Irrigation District - Morrow County

Date: Jul 24, 2017

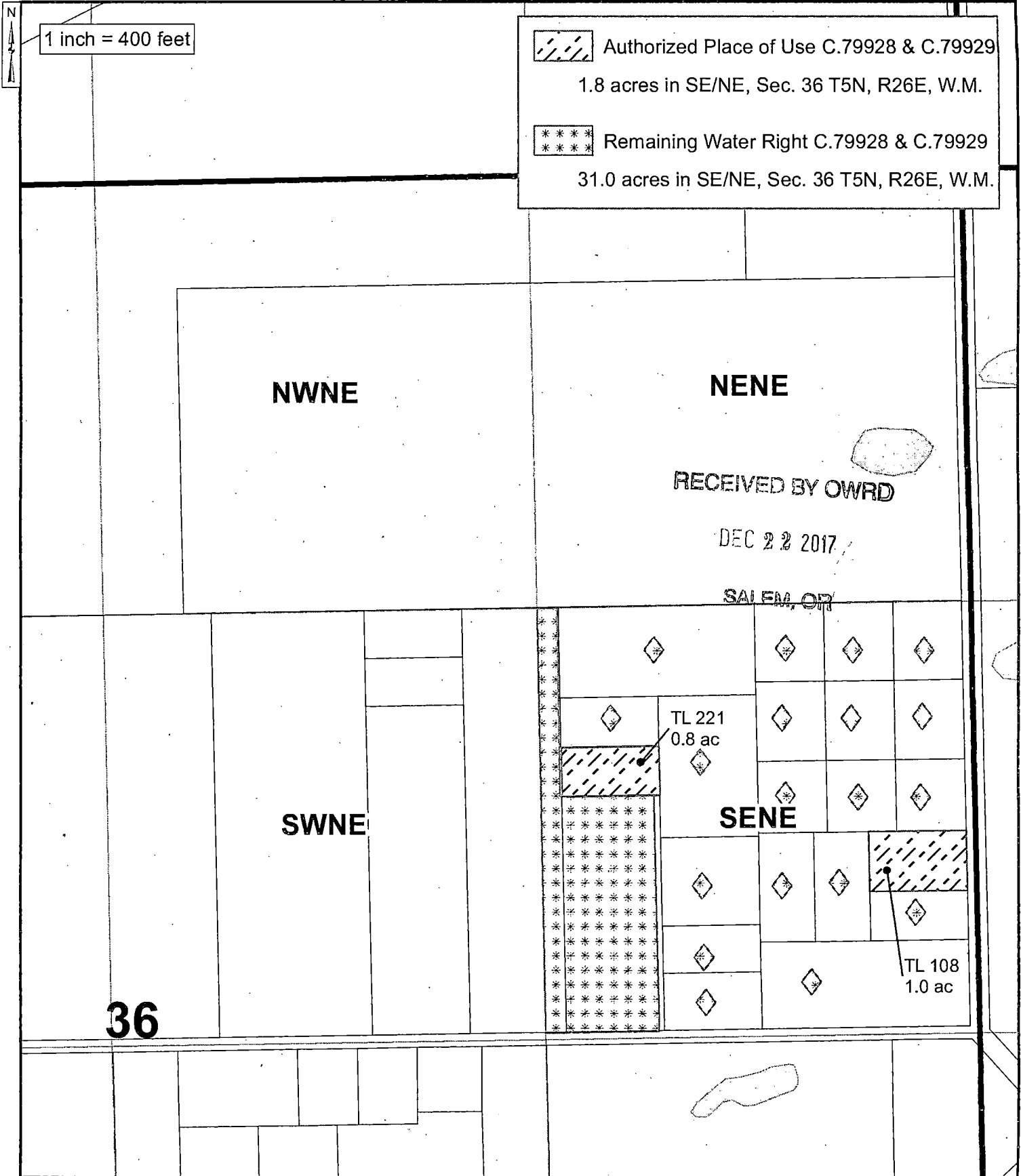


THE PURPOSE OF THIS MAP IS TO IDENTIFY THE LOCATION OF THE WATER RIGHT. IT IS NOT INTENDED TO PROVIDE INFORMATION RELATED TO THE LOCATION OF PROPERTY OWNERSHIP BOUNDARY LINES.

12801

2017 PERMANENT TRANSFER - PT-3
TOWNSHIP 5 NORTH, RANGE 26 EAST, WILLAMETTE MERIDIAN
West Extension Irrigation District - Morrow County







Date: Jul 24, 2017






2017 PERMANENT TRANSFER - PT-3
 TOWNSHIP 5 NORTH, RANGE 27 EAST, WILLAMETTE MERIDIAN
 West Extension Irrigation District - Umatilla County

Date: Jul 25, 2017

1 inch = 400 feet

-  Remaining Water Right C.79924 & C.79929
 12.7 acres in NE/SW Sec. 13, T5N R27E, W.M.
 6.0 acres in SW/SW Sec. 13, T5N R27E, W.M.
-  Remaining Water Rights C.79924
 1.8 acres in NE/SW Sec. 13, T5N R27E, W.M.
 8.2 acres in NW/SW Sec. 13, T5N R27E, W.M.
-  Remaining Water Rights C.79925 & C.79929
 3.5 acres in NE/SW Sec. 13, T5N R27E, W.M.
 7.4 acres in SW/SW Sec. 13, T5N R27E, W.M.
 11.0 acres in SE/SW Sec. 13, T5N R27E, W.M.
-  Remaining Water Rights C.79926 & C.79929
 11.1 acres in SE/SW Sec. 13, T5N R27E, W.M.
-  Remaining Water Rights C.79925
 5.0 acres in SW/SW Sec. 13, T5N R27E, W.M.
-  Remaining Water Rights C.79926 & C.79929
 0.4 acres in NE/SW Sec. 21, T5N R27E, W.M.

-  Authorized Place of Use C.79924-C.79929
 0.6 acres in NE/SW, Sec. 13 T5N, R27E, W.M.
-  Authorized Place of Use C.79925-C.79929
 0.8 acres in SW/SW, Sec. 13 T5N, R27E, W.M.
 0.1 acres in SE/SW, Sec. 13 T5N, R27E, W.M.
-  Authorized Place of Use C.79926-C.79929
 0.5 acres in SE/SW, Sec. 13 T5N, R27E, W.M.

NESW

13

TL: ODOT ROW
0.4 Ac

TL 3200
0.1 Ac

TL 3200
0.2 Ac

TL 1400
0.8 Ac

SWSW

SESW

TL 3200
0.5 Ac

RECEIVED BY OWRD

DEC 22 2017

SALEM, OR

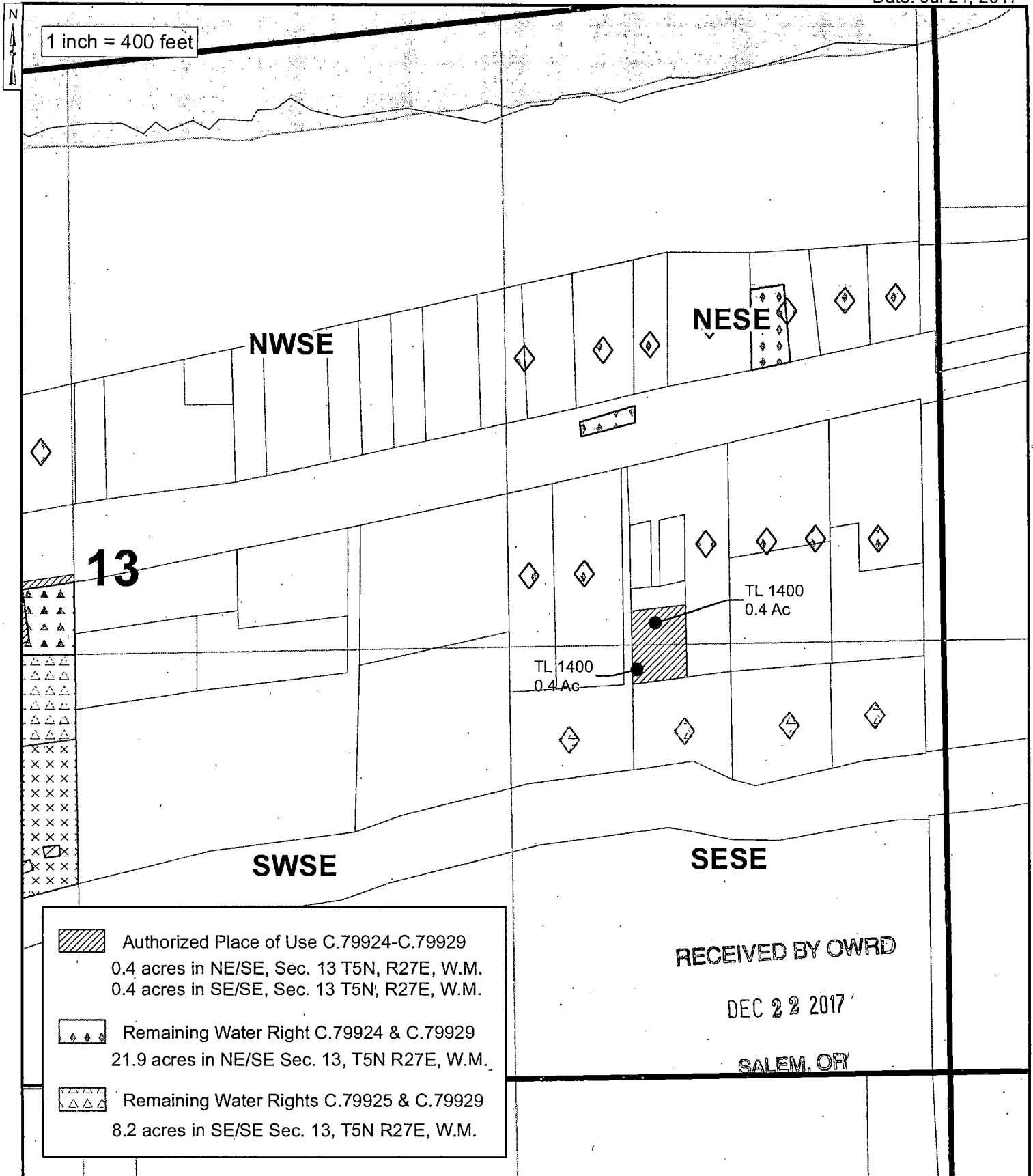


THE PURPOSE OF THIS MAP IS TO IDENTIFY THE LOCATION OF THE WATER RIGHT. IT IS NOT INTENDED TO PROVIDE INFORMATION RELATED TO THE LOCATION OF PROPERTY OWNERSHIP BOUNDARY LINES.

12861

2017 PERMANENT TRANSFER - PT-3
 TOWNSHIP 5 NORTH, RANGE 27 EAST, WILLAMETTE MERIDIAN
 West Extension Irrigation District - Umatilla County

Date: Jul 24, 2017



1 inch = 400 feet

13

NWSE




NESE

SWSE

SESE

TL 1400
0.4 Ac


TL 1400
0.4 Ac

-  Authorized Place of Use C.79924-C.79929
0.4 acres in NE/SE, Sec. 13 T5N, R27E, W.M.
0.4 acres in SE/SE, Sec. 13 T5N, R27E, W.M.
-  Remaining Water Right C.79924 & C.79929
21.9 acres in NE/SE Sec. 13, T5N R27E, W.M.
-  Remaining Water Rights C.79925 & C.79929
8.2 acres in SE/SE Sec. 13, T5N R27E, W.M.

RECEIVED BY OWRD

DEC 22 2017

SALEM, OR

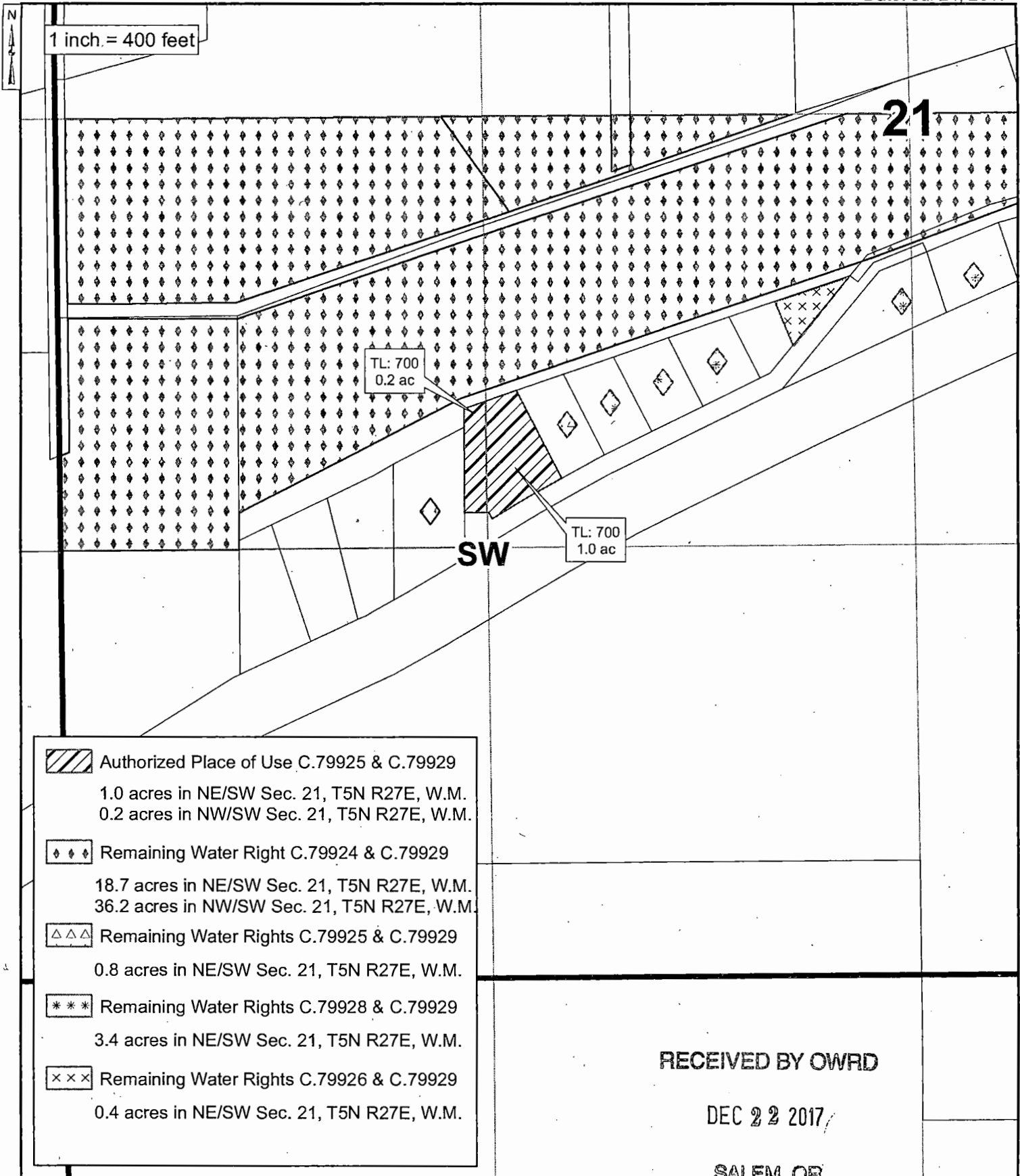







THE PURPOSE OF THIS MAP IS TO IDENTIFY THE LOCATION OF THE WATER RIGHT. IT IS NOT INTENDED TO PROVIDE INFORMATION RELATED TO THE LOCATION OF PROPERTY OWNERSHIP BOUNDARY LINES.

12861

2017 PERMANENT TRANSFER - PT-3
 TOWNSHIP 5 NORTH, RANGE 27 EAST, WILLAMETTE MERIDIAN
 West Extension Irrigation District - Morrow County

Date: Jul 24, 2017



-  Authorized Place of Use C.79925 & C.79929
 1.0 acres in NE/SW Sec. 21, T5N R27E, W.M.
 0.2 acres in NW/SW Sec. 21, T5N R27E, W.M.
-  Remaining Water Right C.79924 & C.79929
 18.7 acres in NE/SW Sec. 21, T5N R27E, W.M.
 36.2 acres in NW/SW Sec. 21, T5N R27E, W.M.
-  Remaining Water Rights C.79925 & C.79929
 0.8 acres in NE/SW Sec. 21, T5N R27E, W.M.
-  Remaining Water Rights C.79928 & C.79929
 3.4 acres in NE/SW Sec. 21, T5N R27E, W.M.
-  Remaining Water Rights C.79926 & C.79929
 0.4 acres in NE/SW Sec. 21, T5N R27E, W.M.

RECEIVED BY OWRD

DEC 22 2017

SALEM, OR

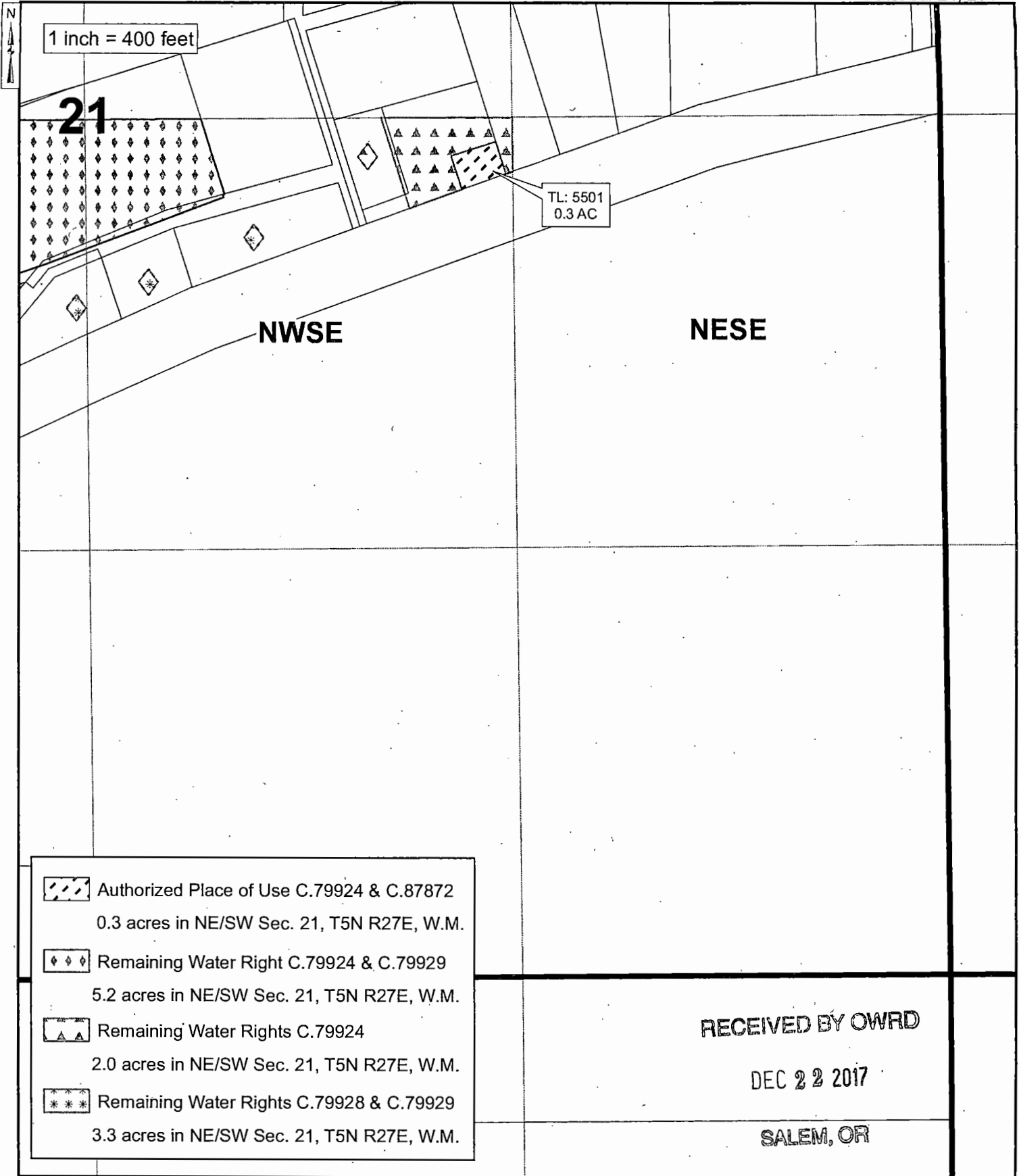


THE PURPOSE OF THIS MAP IS TO IDENTIFY THE LOCATION OF THE WATER RIGHT. IT IS NOT INTENDED TO PROVIDE INFORMATION RELATED TO THE LOCATION OF PROPERTY OWNERSHIP BOUNDARY LINES.

12801

2017 PERMANENT TRANSFER - PT-3
 TOWNSHIP 5 NORTH, RANGE 27 EAST, WILLAMETTE MERIDIAN
 West Extension Irrigation District - Morrow County

Date: Jul 24, 2017

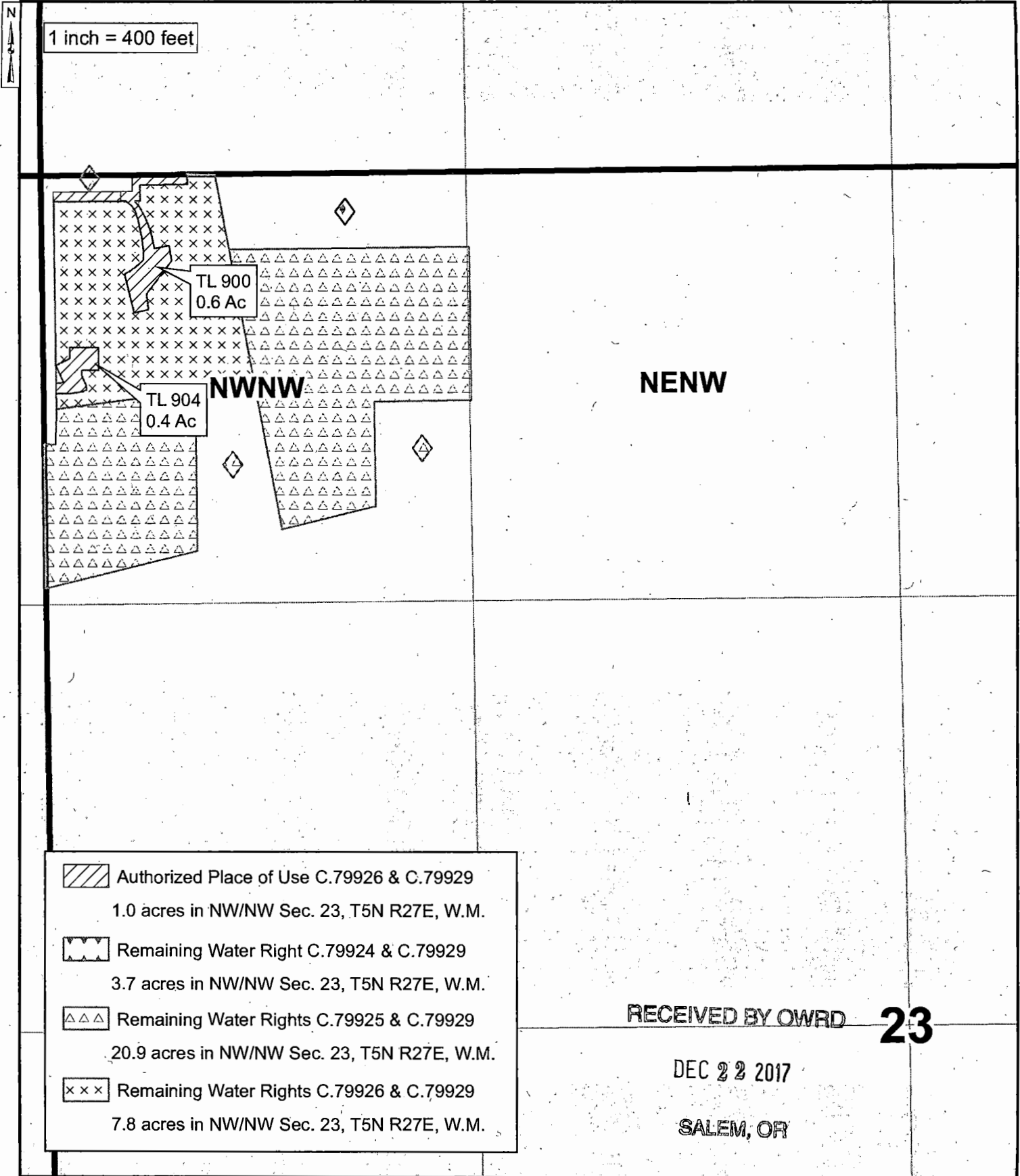


THE PURPOSE OF THIS MAP IS TO IDENTIFY THE LOCATION OF THE WATER RIGHT. IT IS NOT INTENDED TO PROVIDE INFORMATION RELATED TO THE LOCATION OF PROPERTY OWNERSHIP BOUNDARY LINES.

12801

2017 PERMANENT TRANSFER - PT-3
 TOWNSHIP 5 NORTH, RANGE 27 EAST, WILLAMETTE MERIDIAN
 West Extension Irrigation District - Umatilla County

Date: Jul 24, 2017



-  Authorized Place of Use C.79926 & C.79929
1.0 acres in NW/NW Sec. 23, T5N R27E, W.M.
-  Remaining Water Right C.79924 & C.79929
3.7 acres in NW/NW Sec. 23, T5N R27E, W.M.
-  Remaining Water Rights C.79925 & C.79929
20.9 acres in NW/NW Sec. 23, T5N R27E, W.M.
-  Remaining Water Rights C.79926 & C.79929
7.8 acres in NW/NW Sec. 23, T5N R27E, W.M.

RECEIVED BY OWRD **23**

DEC 22 2017

SALEM, OR

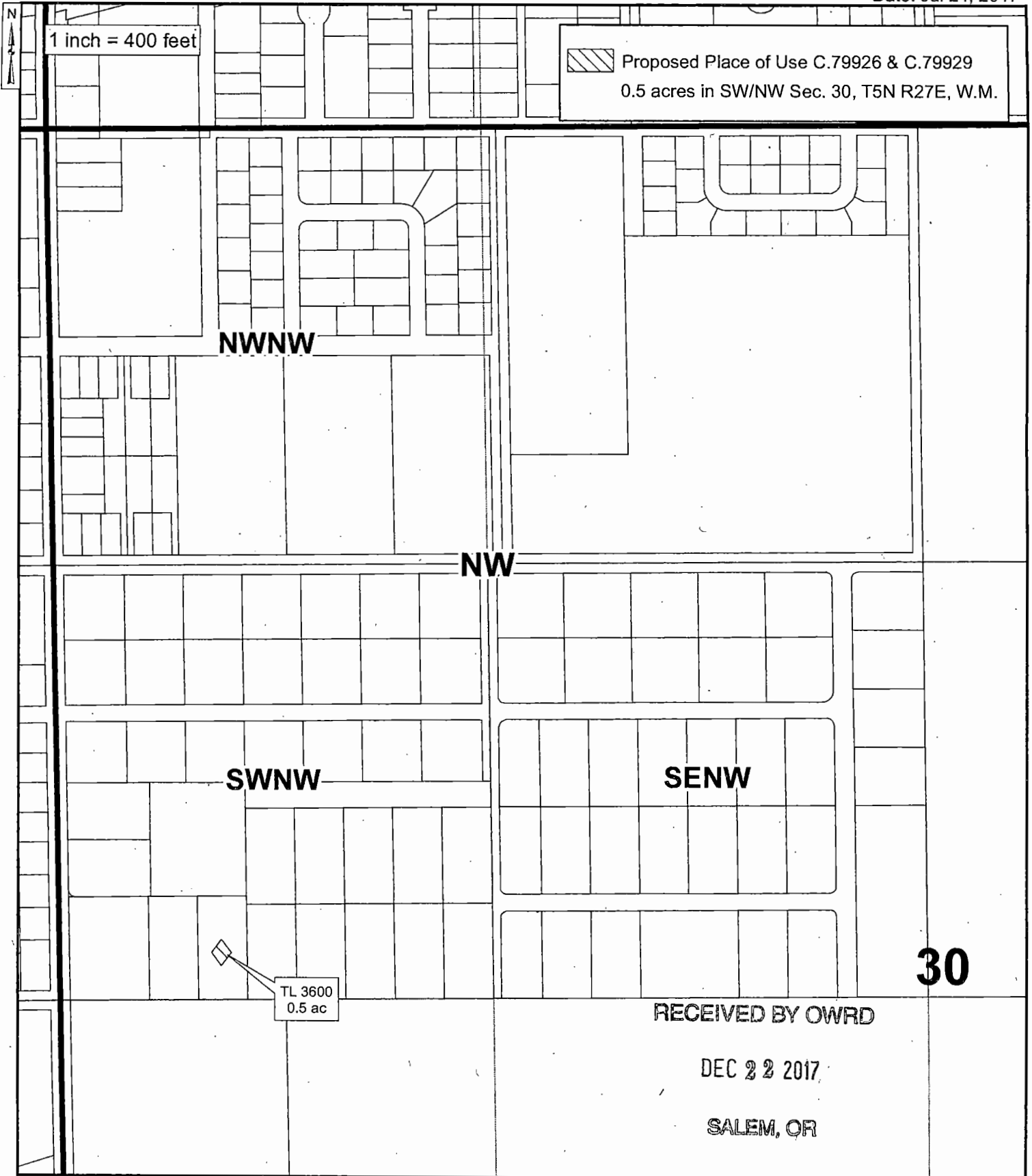


THE PURPOSE OF THIS MAP IS TO IDENTIFY THE LOCATION OF THE WATER RIGHT. IT IS NOT INTENDED TO PROVIDE INFORMATION RELATED TO THE LOCATION OF PROPERTY OWNERSHIP BOUNDARY LINES.

12801

2017 PERMANENT TRANSFER - PT-3
TOWNSHIP 5 NORTH, RANGE 27 EAST, WILLAMETTE MERIDIAN
West Extension Irrigation District - Morrow County

Date: Jul 24, 2017

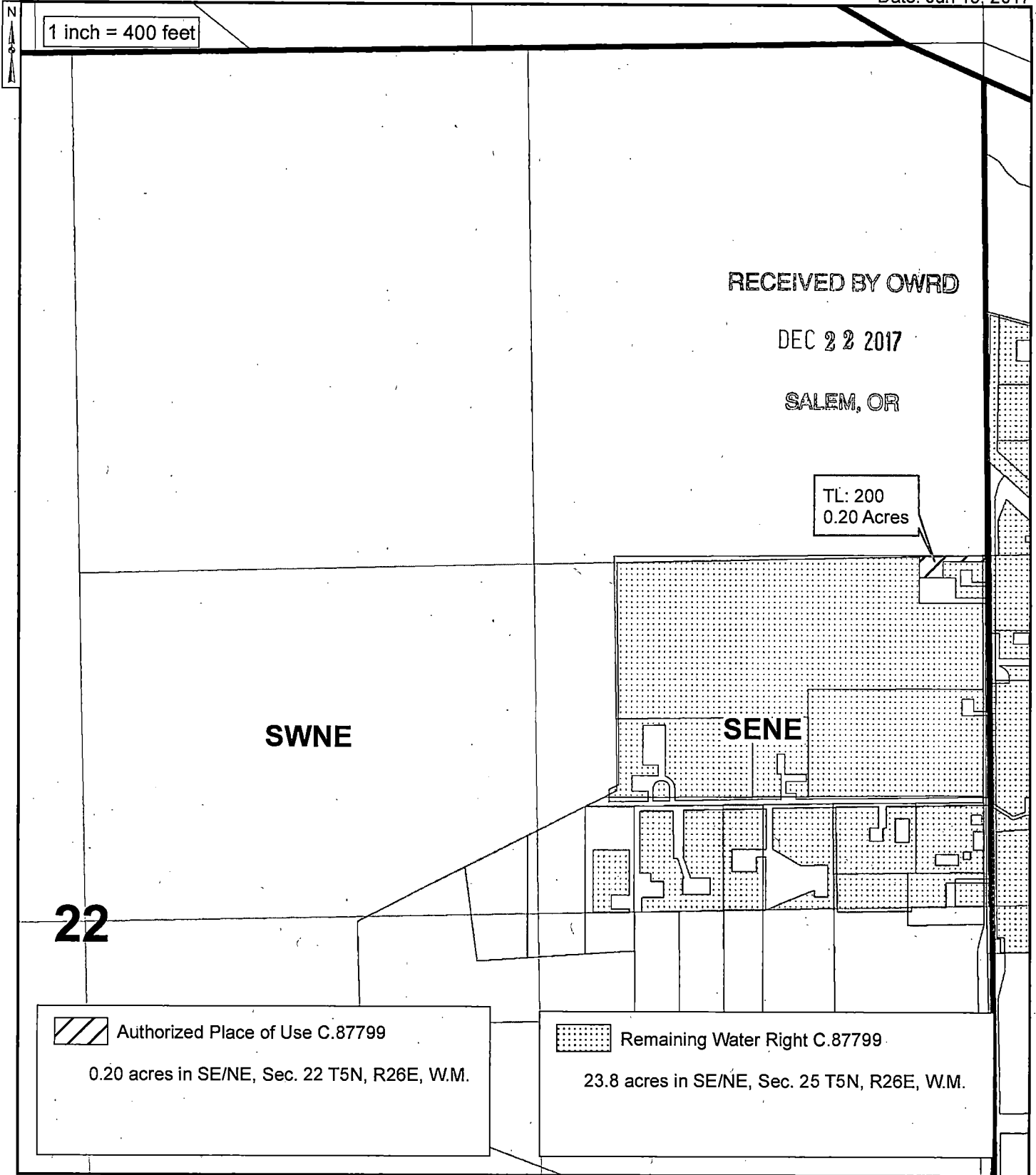


THE PURPOSE OF THIS MAP IS TO IDENTIFY THE LOCATION OF THE WATER RIGHT. IT IS NOT INTENDED TO PROVIDE INFORMATION RELATED TO THE LOCATION OF PROPERTY OWNERSHIP BOUNDARY LINES.

1281

2017 PERMANENT TRANSFER C.87799
TOWNSHIP 5 NORTH, RANGE 26 EAST, WILLAMETTE MERIDIAN
West Extension Irrigation District - Morrow County

Date: Jun 15, 2017

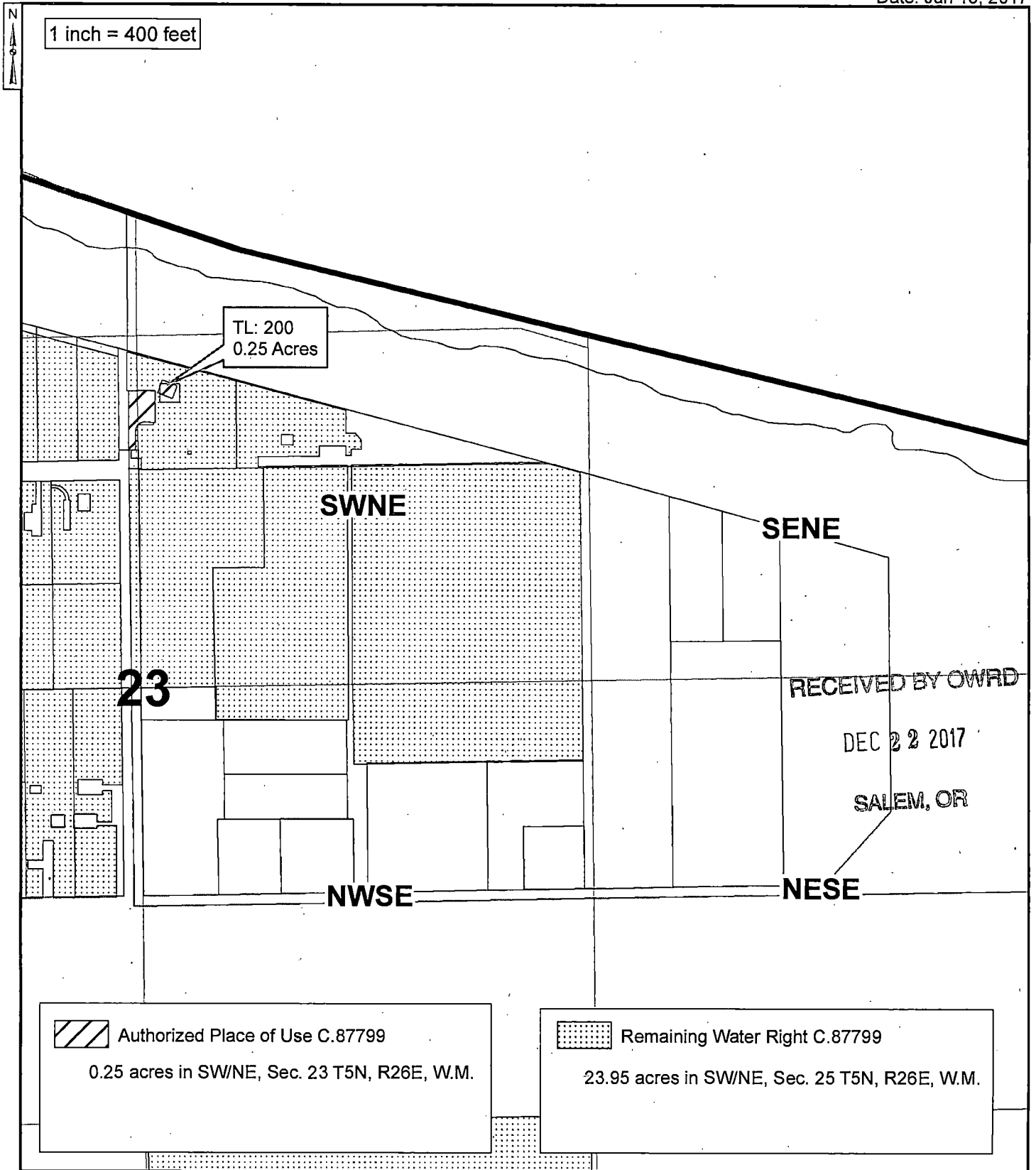


THE PURPOSE OF THIS MAP IS TO IDENTIFY THE LOCATION OF THE WATER RIGHT. IT IS NOT INTENDED TO PROVIDE INFORMATION RELATED TO THE LOCATION OF PROPERTY OWNERSHIP BOUNDARY LINES.

12801

2017 PERMANENT TRANSFER C.87799
TOWNSHIP 5 NORTH, RANGE 26 EAST, WILLAMETTE MERIDIAN
West Extension Irrigation District - Morrow County

Date: Jun 15, 2017

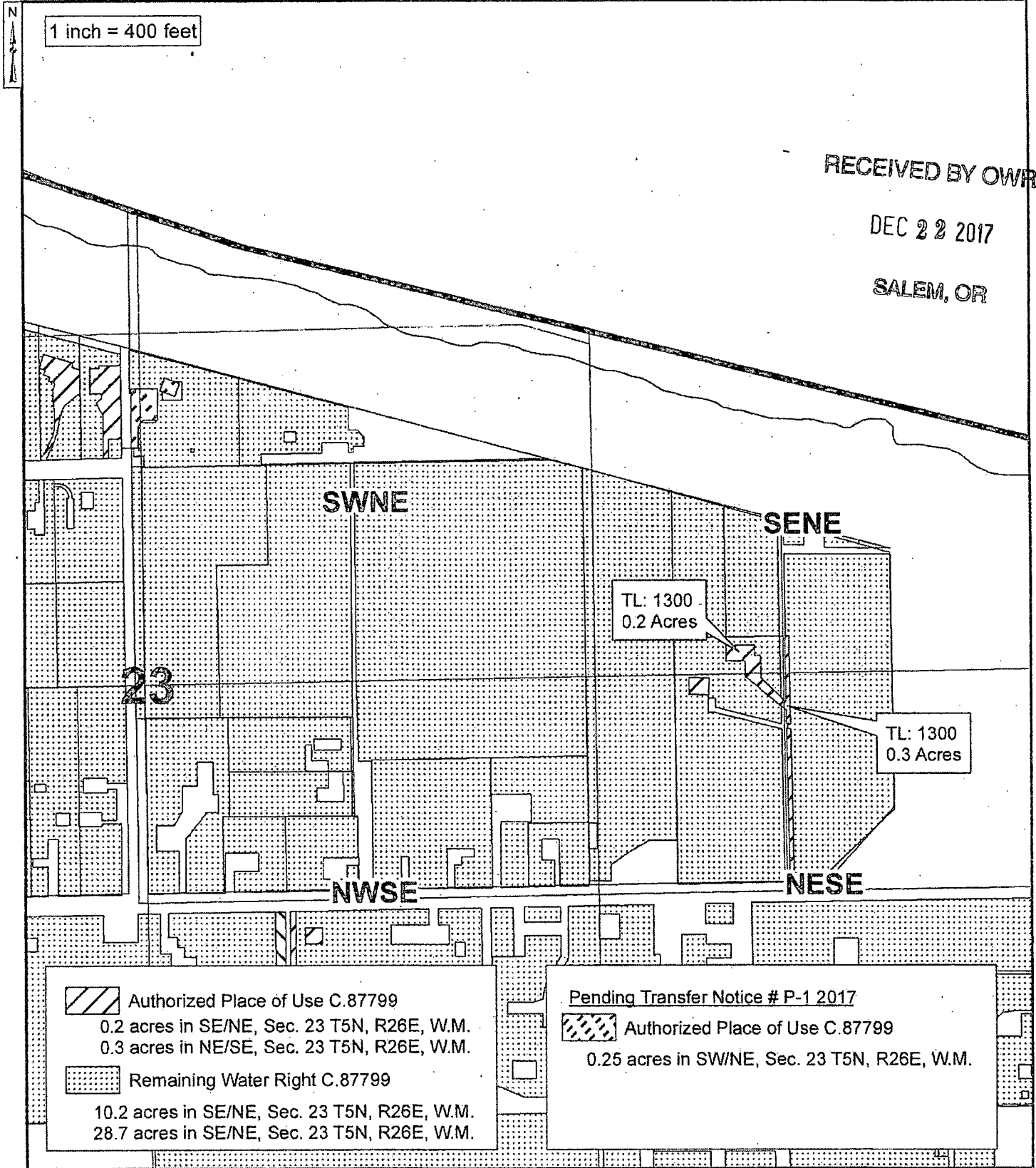


THE PURPOSE OF THIS MAP IS TO IDENTIFY THE LOCATION OF THE WATER RIGHT. IT IS NOT INTENDED TO PROVIDE INFORMATION RELATED TO THE LOCATION OF PROPERTY OWNERSHIP BOUNDARY LINES.

12801

2017 PERMANENT TRANSFER C.87799
 TOWNSHIP 5 NORTH, RANGE 26 EAST, WILLAMETTE MERIDIAN
 West Extension Irrigation District - Morrow County

Date: Jul 14, 2017



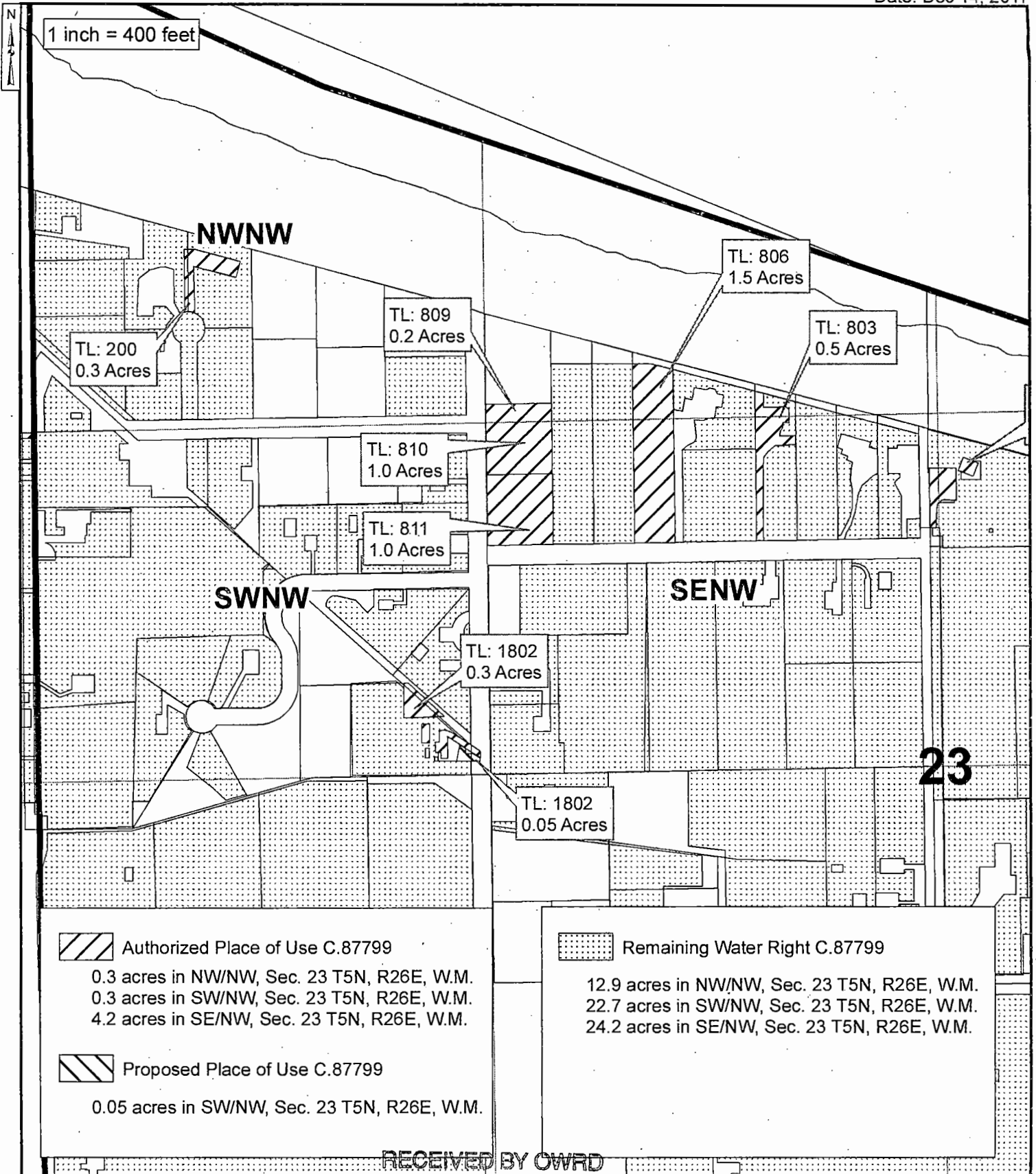
6

THE PURPOSE OF THIS MAP IS TO IDENTIFY THE LOCATION OF THE WATER RIGHT. IT IS NOT INTENDED TO PROVIDE INFORMATION RELATED TO THE LOCATION OF PROPERTY OWNERSHIP BOUNDARY LINES.

12801

2017 PERMANENT TRANSFER C.87799
 TOWNSHIP 5 NORTH, RANGE 26 EAST, WILLAMETTE MERIDIAN
 West Extension Irrigation District - Morrow County

Date: Dec 14, 2017



DEC 22 2017



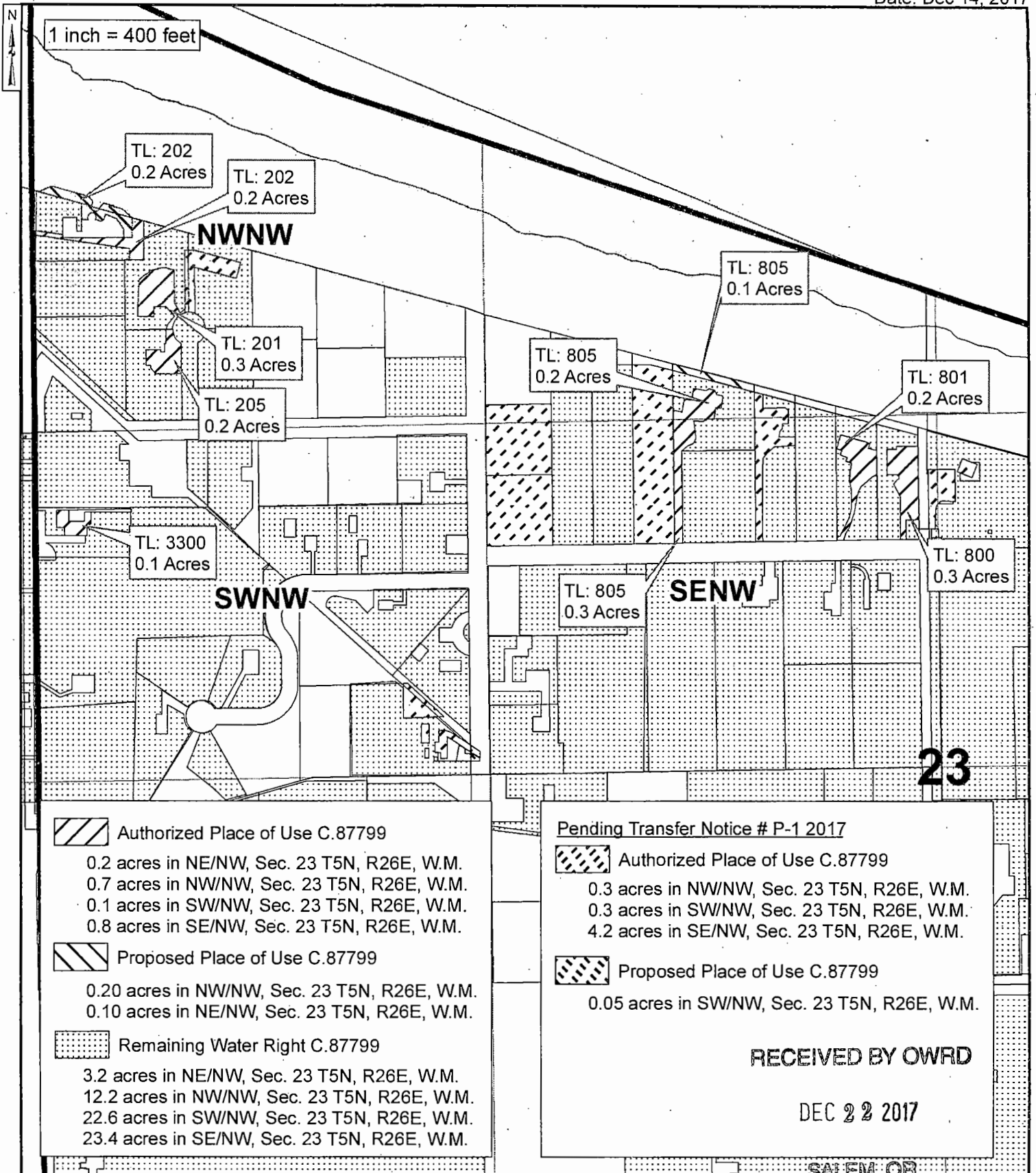
SALEM, OR

THE PURPOSE OF THIS MAP IS TO IDENTIFY THE LOCATION OF THE WATER RIGHT. IT IS NOT INTENDED TO PROVIDE INFORMATION RELATED TO THE LOCATION OF PROPERTY OWNERSHIP BOUNDARY LINES.

12801

2017 PERMANENT TRANSFER C.87799
 TOWNSHIP 5 NORTH, RANGE 26 EAST, WILLAMETTE MERIDIAN
 West Extension Irrigation District - Morrow County

Date: Dec 14, 2017

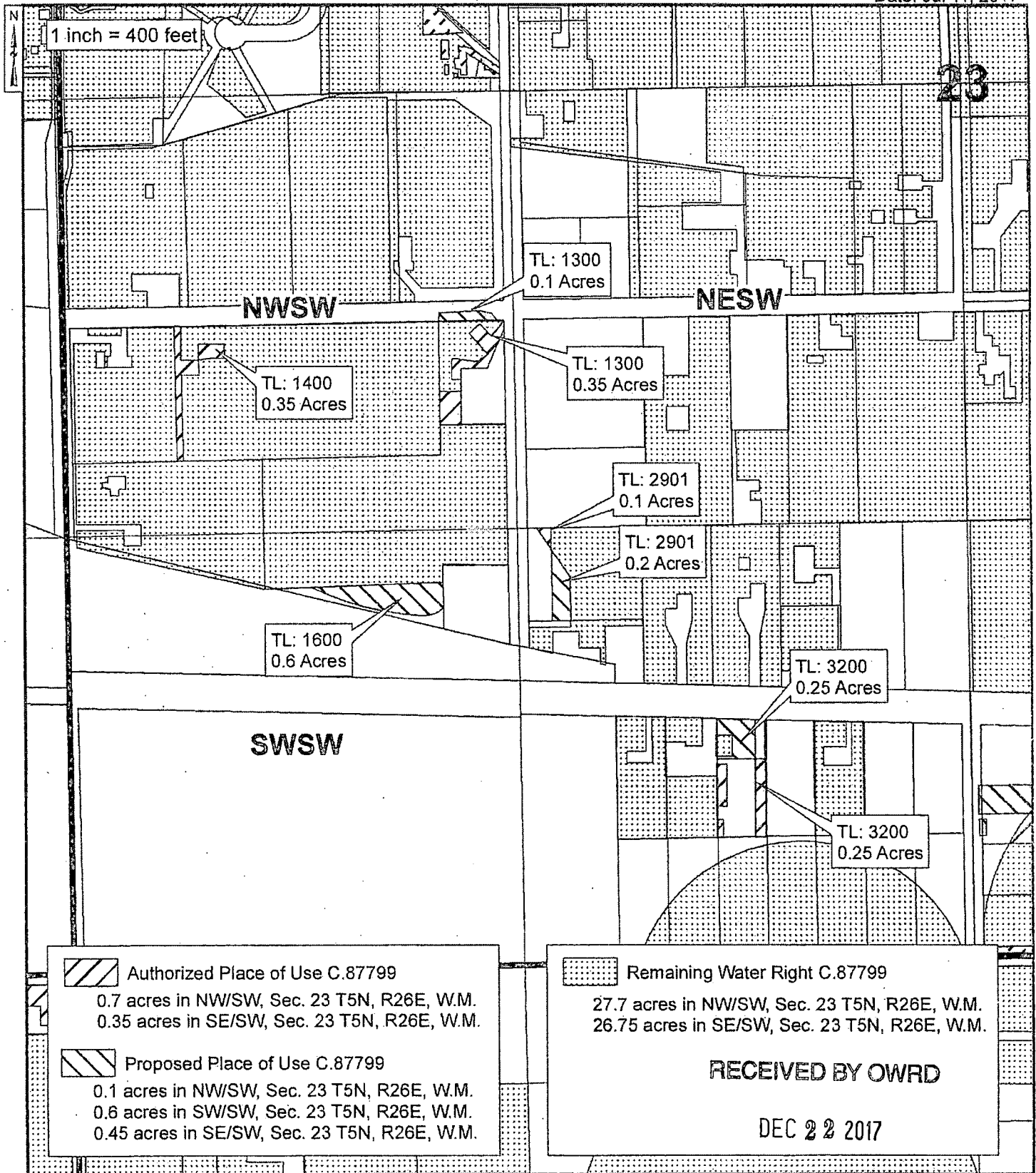


THE PURPOSE OF THIS MAP IS TO IDENTIFY THE LOCATION OF THE WATER RIGHT. IT IS NOT INTENDED TO PROVIDE INFORMATION RELATED TO THE LOCATION OF PROPERTY OWNERSHIP BOUNDARY LINES.

1287

2017 PERMANENT TRANSFER C.87799
 TOWNSHIP 5 NORTH, RANGE 26 EAST, WILLAMETTE MERIDIAN
 West Extension Irrigation District - Morrow County

Date: Jul 11, 2017



SALEM, OR



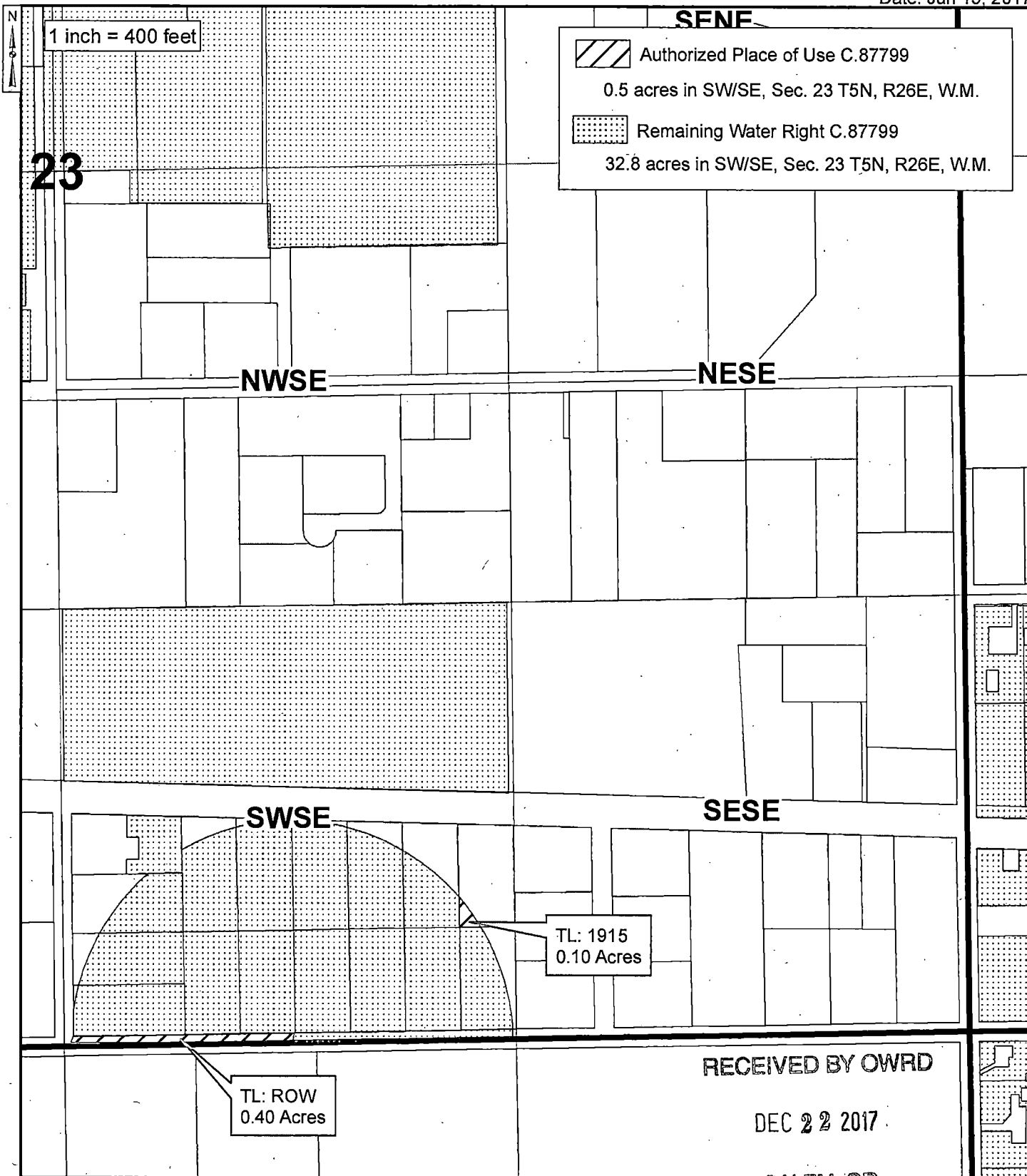
8

THE PURPOSE OF THIS MAP IS TO IDENTIFY THE LOCATION OF THE WATER RIGHT. IT IS NOT INTENDED TO PROVIDE INFORMATION RELATED TO THE LOCATION OF PROPERTY OWNERSHIP BOUNDARY LINES.

12801

2017 PERMANENT TRANSFER C.87799
TOWNSHIP 5 NORTH, RANGE 26 EAST, WILLAMETTE MERIDIAN
West Extension Irrigation District - Morrow County

Date: Jun 15, 2017

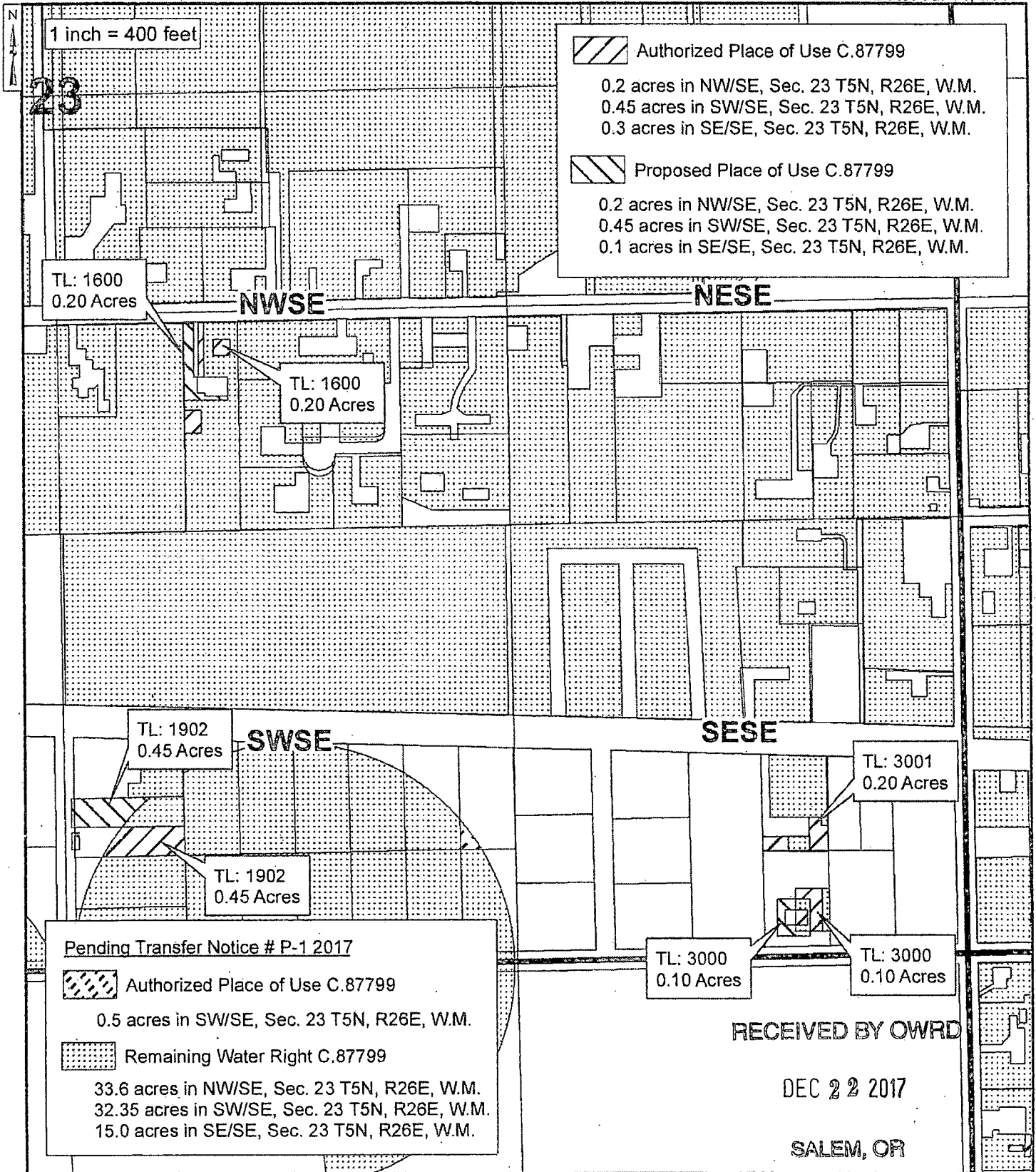


THE PURPOSE OF THIS MAP IS TO IDENTIFY THE LOCATION OF THE WATER RIGHT. IT IS NOT INTENDED TO PROVIDE INFORMATION RELATED TO THE LOCATION OF PROPERTY OWNERSHIP BOUNDARY LINES.

12801

2017 PERMANENT TRANSFER C.87799
 TOWNSHIP 5 NORTH, RANGE 26 EAST, WILLAMETTE MERIDIAN
 West Extension Irrigation District - Morrow County

Date: Jul 14, 2017



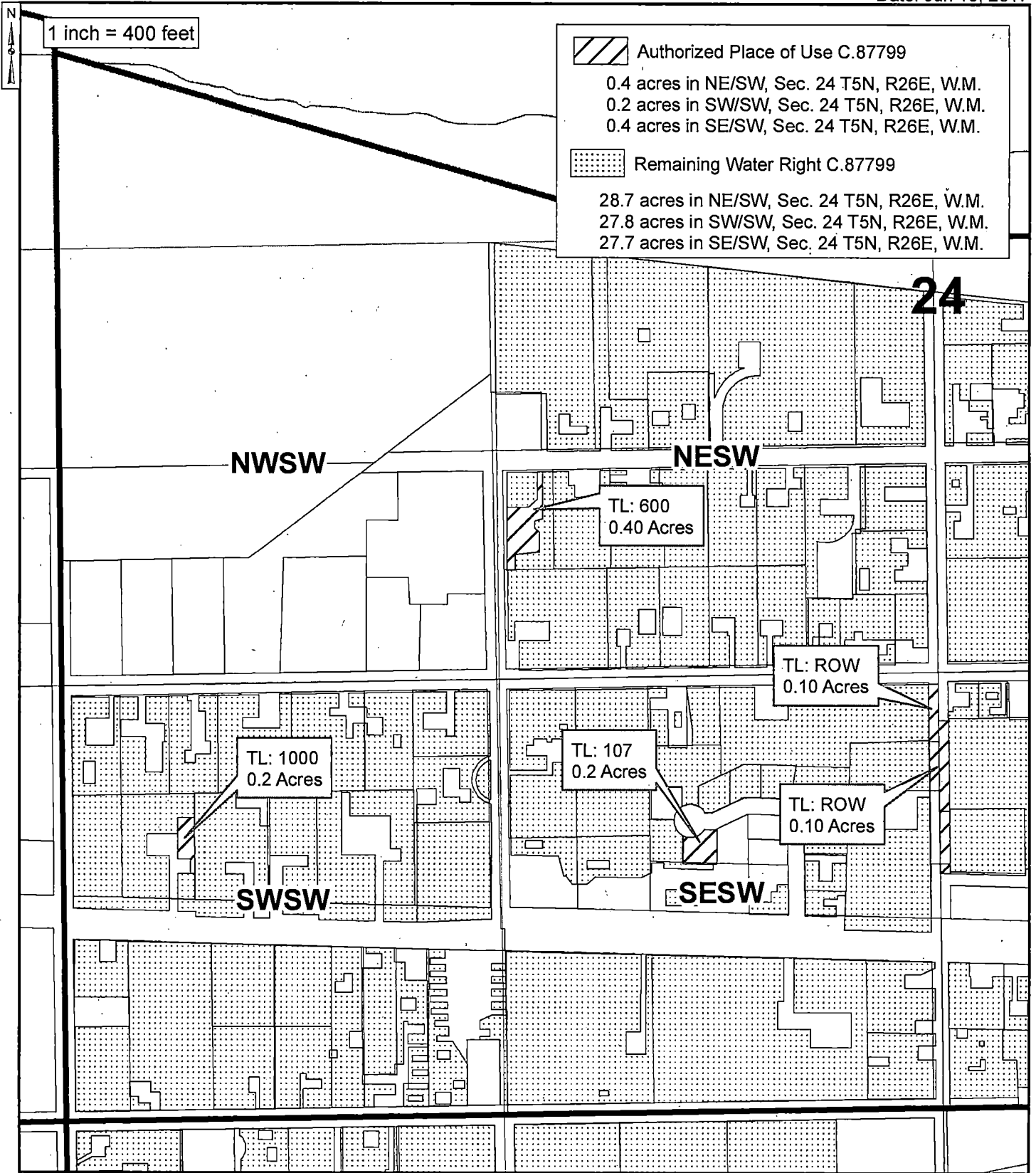
9

THE PURPOSE OF THIS MAP IS TO IDENTIFY THE LOCATION OF THE WATER RIGHT. IT IS NOT INTENDED TO PROVIDE INFORMATION RELATED TO THE LOCATION OF PROPERTY OWNERSHIP BOUNDARY LINES.

12801

2017 PERMANENT TRANSFER C.87799
 TOWNSHIP 5 NORTH, RANGE 26 EAST, WILLAMETTE MERIDIAN
 West Extension Irrigation District - Morrow County

Date: Jun 15, 2017



RECEIVED BY OWRD



DEC 22 2017

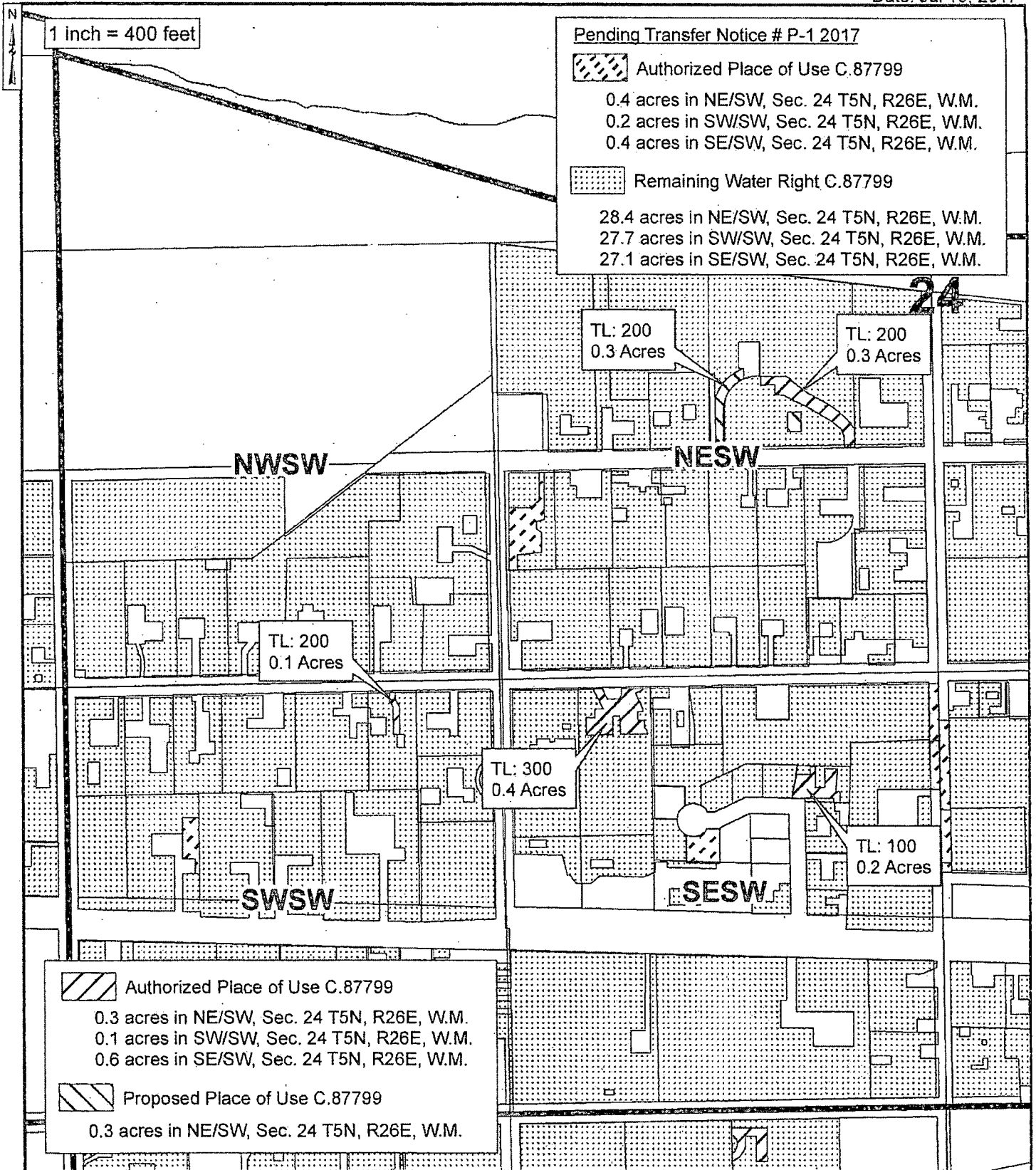
THE PURPOSE OF THIS MAP IS TO IDENTIFY THE LOCATION OF THE WATER RIGHT. IT IS NOT INTENDED TO PROVIDE INFORMATION RELATED TO THE LOCATION OF PROPERTY OWNERSHIP BOUNDARY LINES.

SALEM, OR

12801

2017 PERMANENT TRANSFER C.87799
 TOWNSHIP 5 NORTH, RANGE 26 EAST, WILLAMETTE MERIDIAN
 West Extension Irrigation District - Morrow County

Date: Jul 19, 2017



RECEIVED BY OWRD

10
 DEC 22 2017

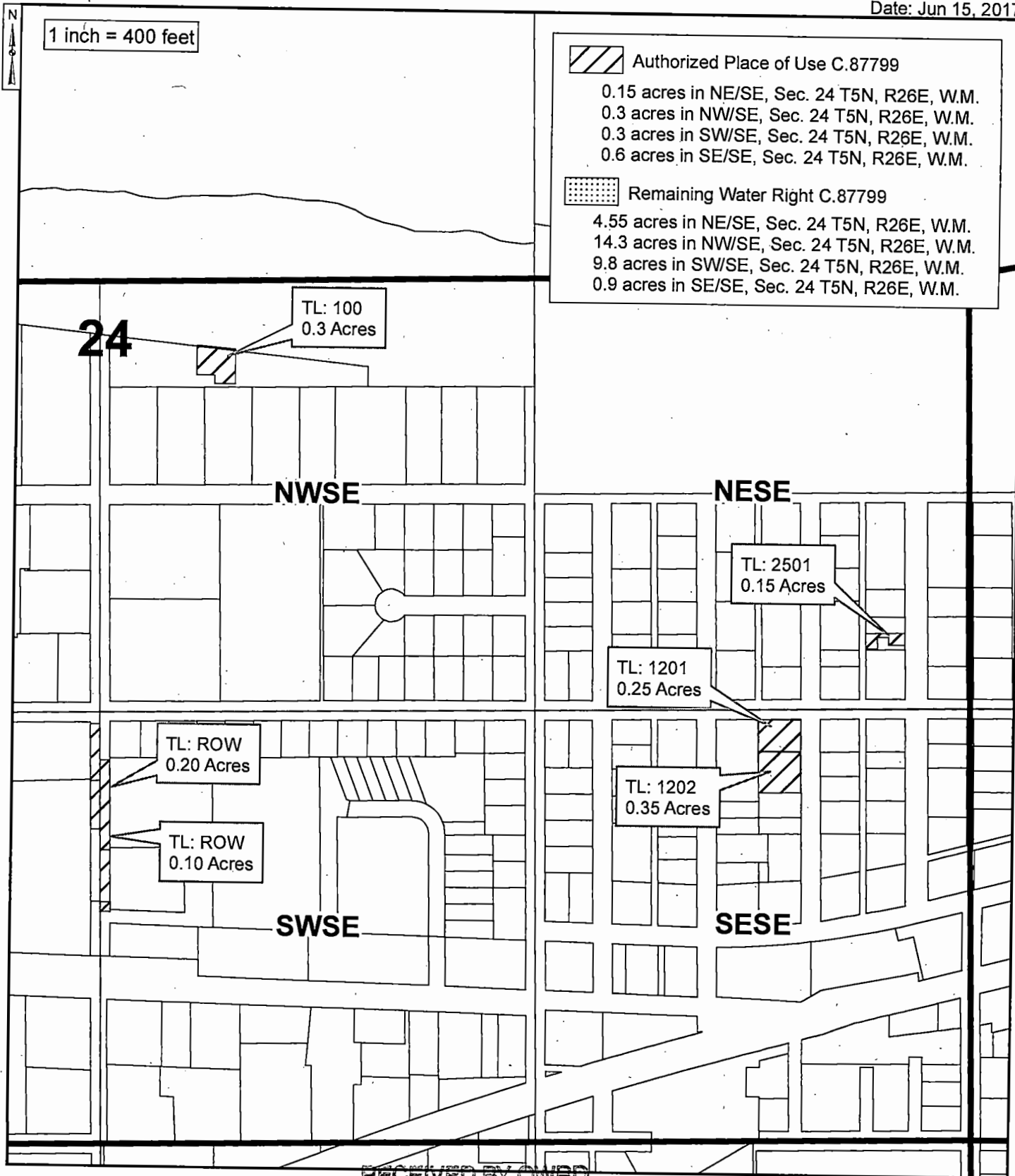
THE PURPOSE OF THIS MAP IS TO IDENTIFY THE LOCATION OF THE WATER RIGHT. IT IS NOT INTENDED TO PROVIDE INFORMATION RELATED TO THE LOCATION OF PROPERTY OWNERSHIP BOUNDARY LINES.

SALEM, OR

12801

2017 PERMANENT TRANSFER C.87799
 TOWNSHIP 5 NORTH, RANGE 26 EAST, WILLAMETTE MERIDIAN
 West Extension Irrigation District - Morrow County

Date: Jun 15, 2017



RECEIVED BY OWRD



DEC 22 2017

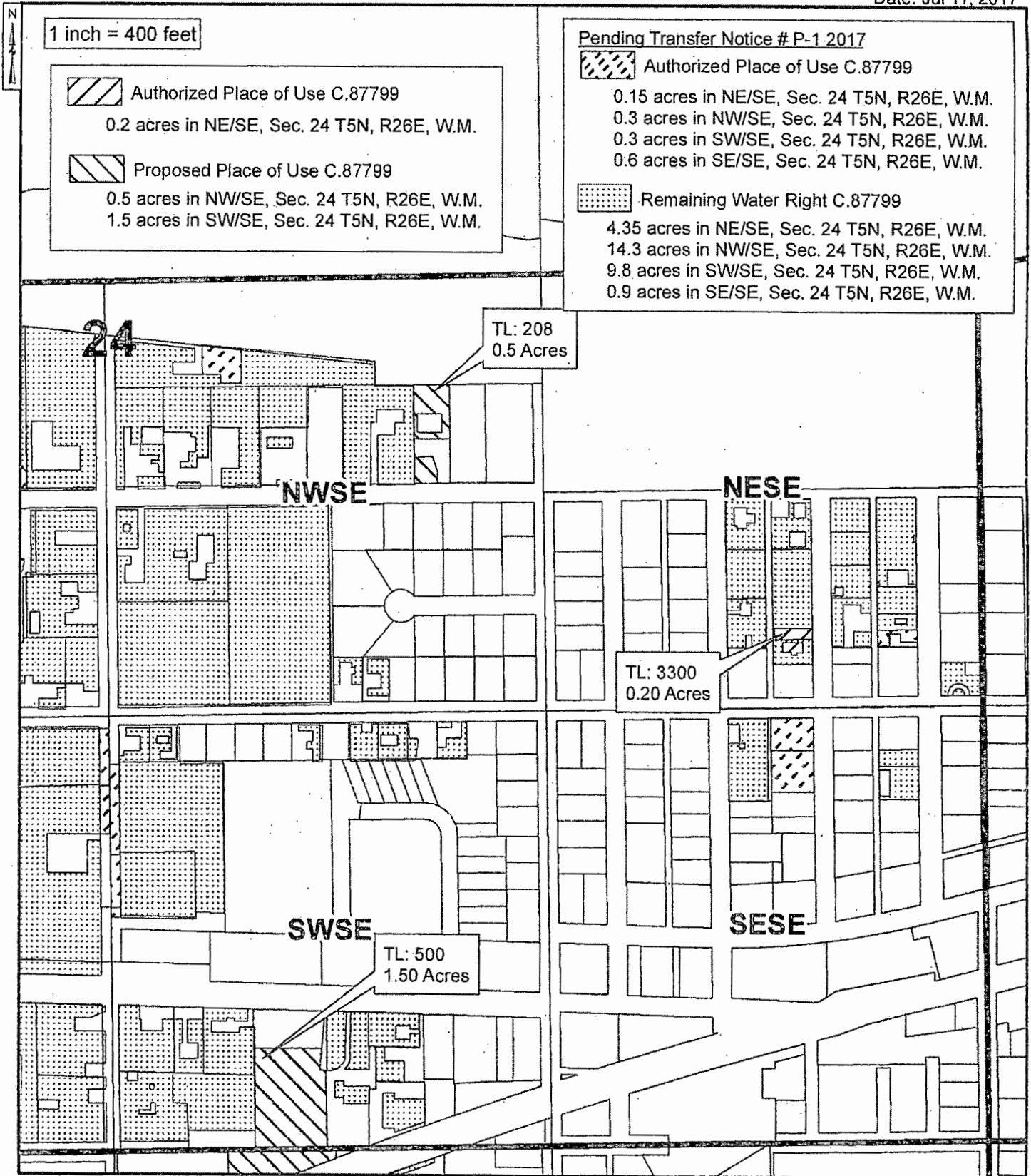
SALEM, OR

THE PURPOSE OF THIS MAP IS TO IDENTIFY THE LOCATION OF THE WATER RIGHT. IT IS NOT INTENDED TO PROVIDE INFORMATION RELATED TO THE LOCATION OF PROPERTY OWNERSHIP BOUNDARY LINES.

12801

2017 PERMANENT TRANSFER C.87799
 TOWNSHIP 5 NORTH, RANGE 26 EAST, WILLAMETTE MERIDIAN
 West Extension Irrigation District - Morrow County

Date: Jul 11, 2017



RECEIVED BY OWRD



DEC 22 2017

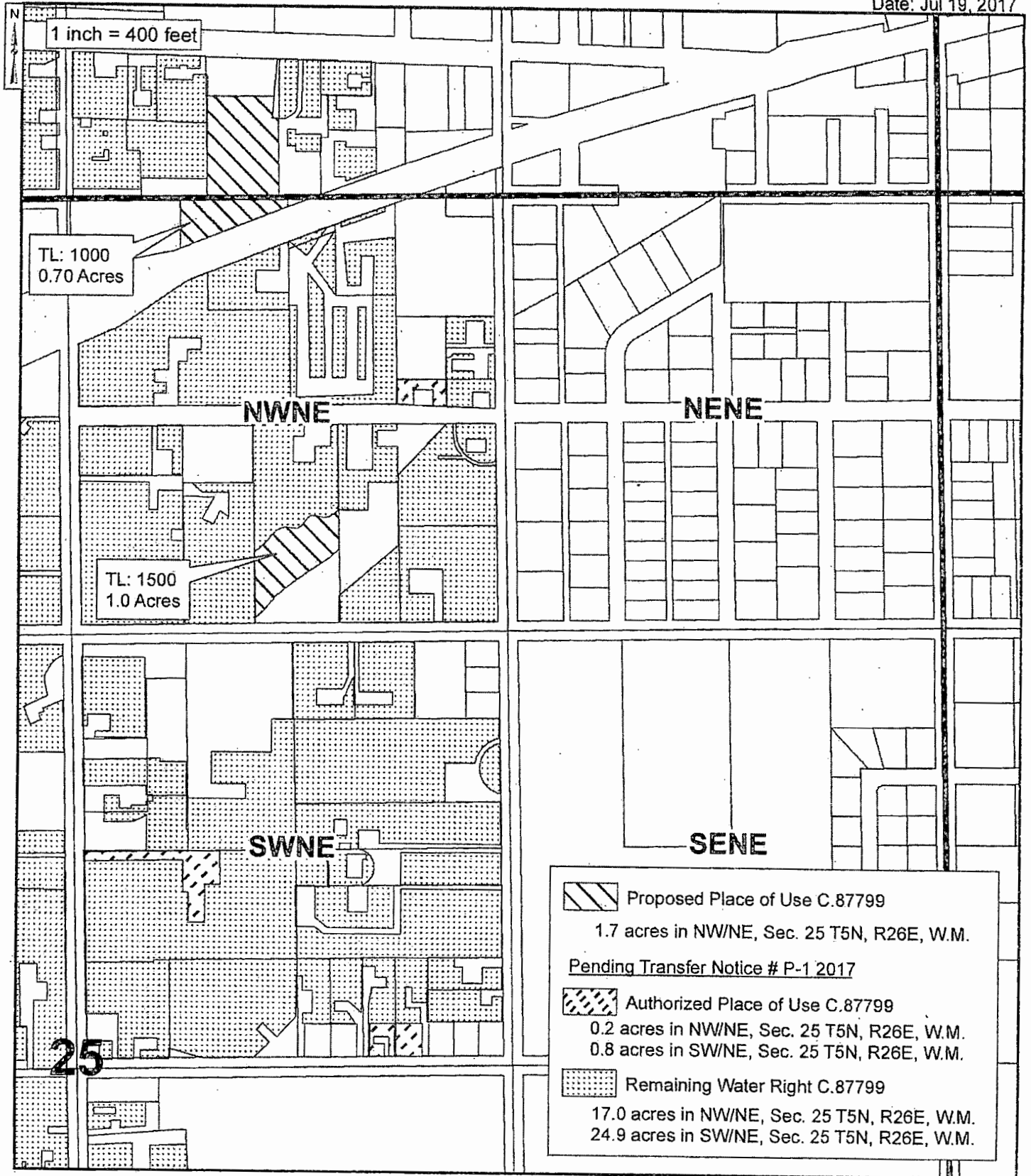
THE PURPOSE OF THIS MAP IS TO IDENTIFY THE LOCATION OF THE WATER RIGHT. IT IS NOT INTENDED TO PROVIDE INFORMATION RELATED TO THE LOCATION OF PROPERTY OWNERSHIP BOUNDARY LINES.

SALEM, OR

12801

2017 PERMANENT TRANSFER C.87799
 TOWNSHIP 5 NORTH, RANGE 26 EAST, WILLAMETTE MERIDIAN
 West Extension Irrigation District - Morrow County

Date: Jul 19, 2017



RECEIVED BY OWRD



12 DEC 22 2017

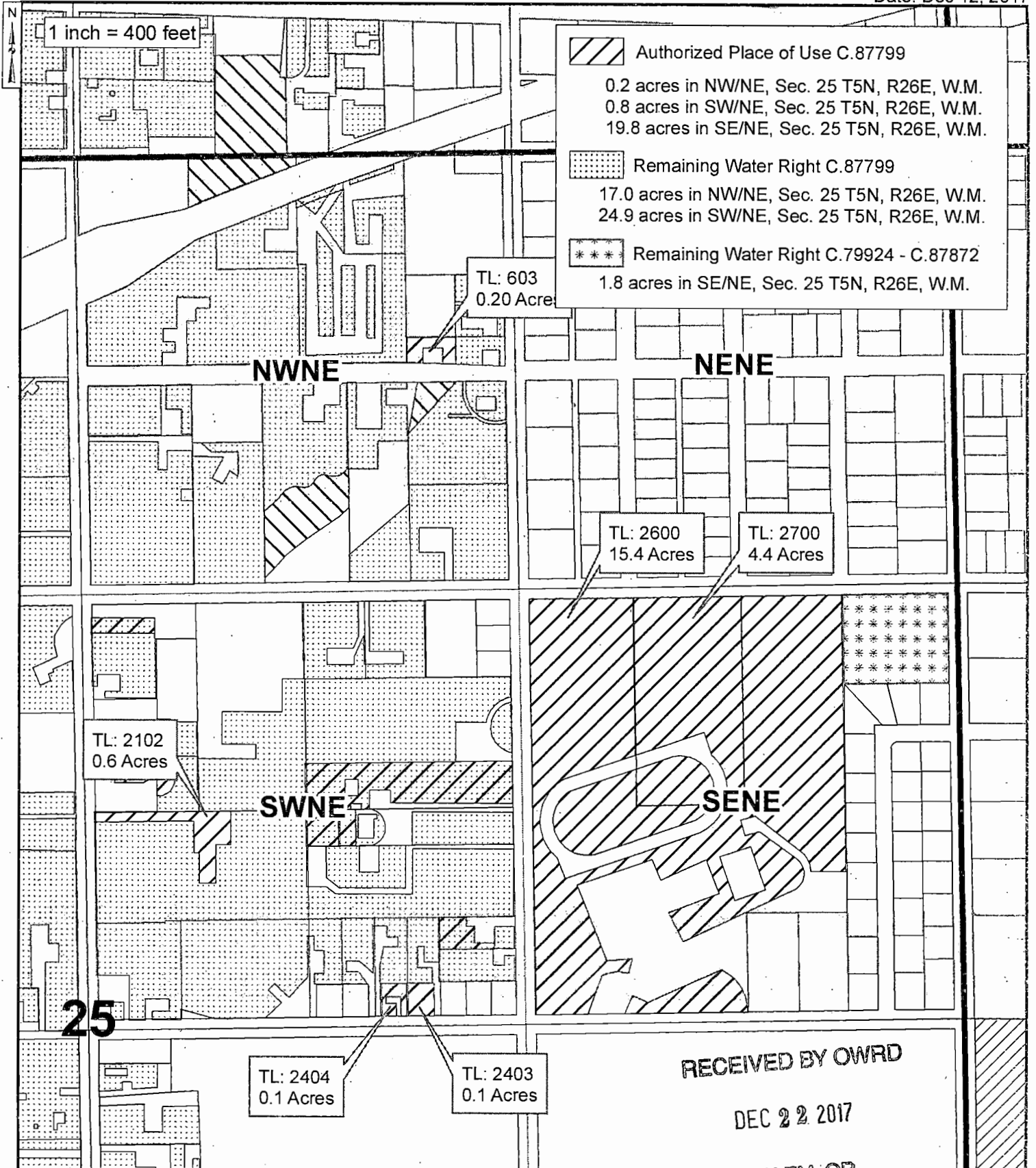
THE PURPOSE OF THIS MAP IS TO IDENTIFY THE LOCATION OF THE WATER RIGHT. IT IS NOT INTENDED TO PROVIDE INFORMATION RELATED TO THE LOCATION OF PROPERTY OWNERSHIP BOUNDARY LINES.

SALEM, OR

12801

2017 PERMANENT TRANSFER C.87799
 TOWNSHIP 5 NORTH, RANGE 26 EAST, WILLAMETTE MERIDIAN
 West Extension Irrigation District - Morrow County

Date: Dec 12, 2017

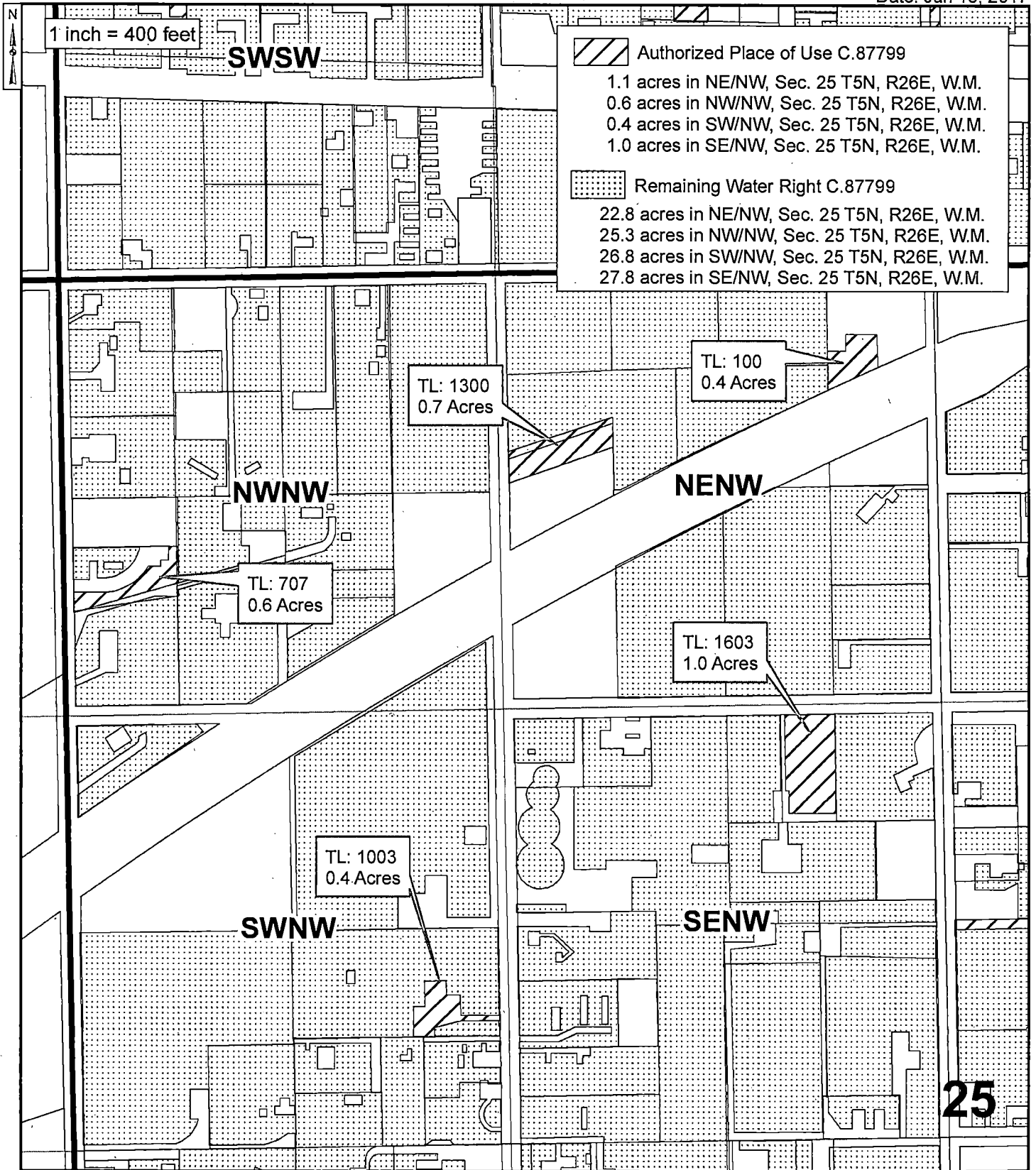


THE PURPOSE OF THIS MAP IS TO IDENTIFY THE LOCATION OF THE WATER RIGHT. IT IS NOT INTENDED TO PROVIDE INFORMATION RELATED TO THE LOCATION OF PROPERTY OWNERSHIP BOUNDARY LINES.

10801

2017 PERMANENT TRANSFER C.87799
 TOWNSHIP 5 NORTH, RANGE 26 EAST, WILLAMETTE MERIDIAN
 West Extension Irrigation District - Morrow County

Date: Jun 15, 2017



RECEIVED BY OWRD



DEC 22 2017

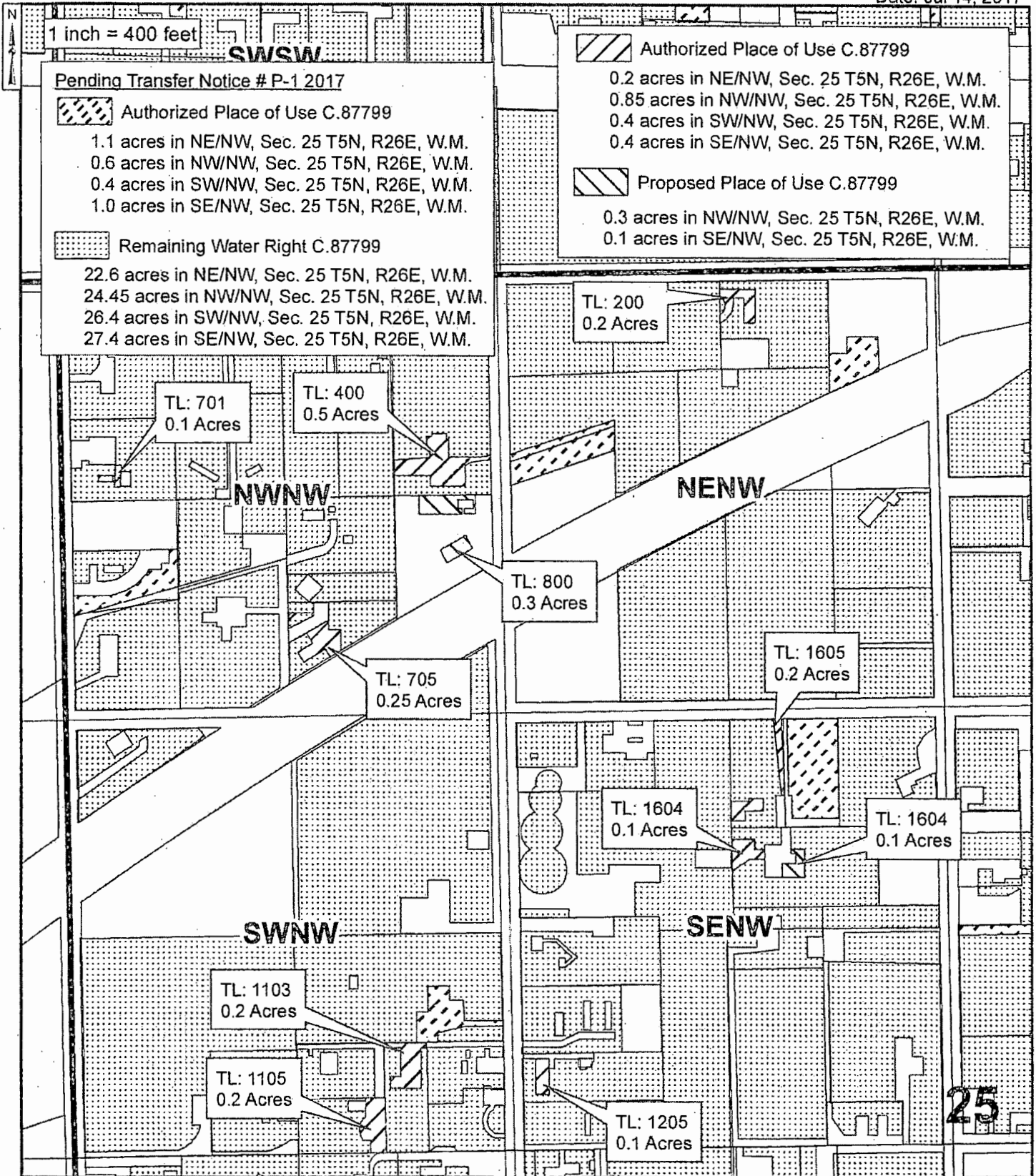
THE PURPOSE OF THIS MAP IS TO IDENTIFY THE LOCATION OF THE WATER RIGHT. IT IS NOT INTENDED TO PROVIDE INFORMATION RELATED TO THE LOCATION OF PROPERTY OWNERSHIP BOUNDARY LINES.

SALEM, OR

12801

2017 PERMANENT TRANSFER C.87799
 TOWNSHIP 5 NORTH, RANGE 26 EAST, WILLAMETTE MERIDIAN
 West Extension Irrigation District - Morrow County

Date: Jul 14, 2017



RECEIVED BY OWRD

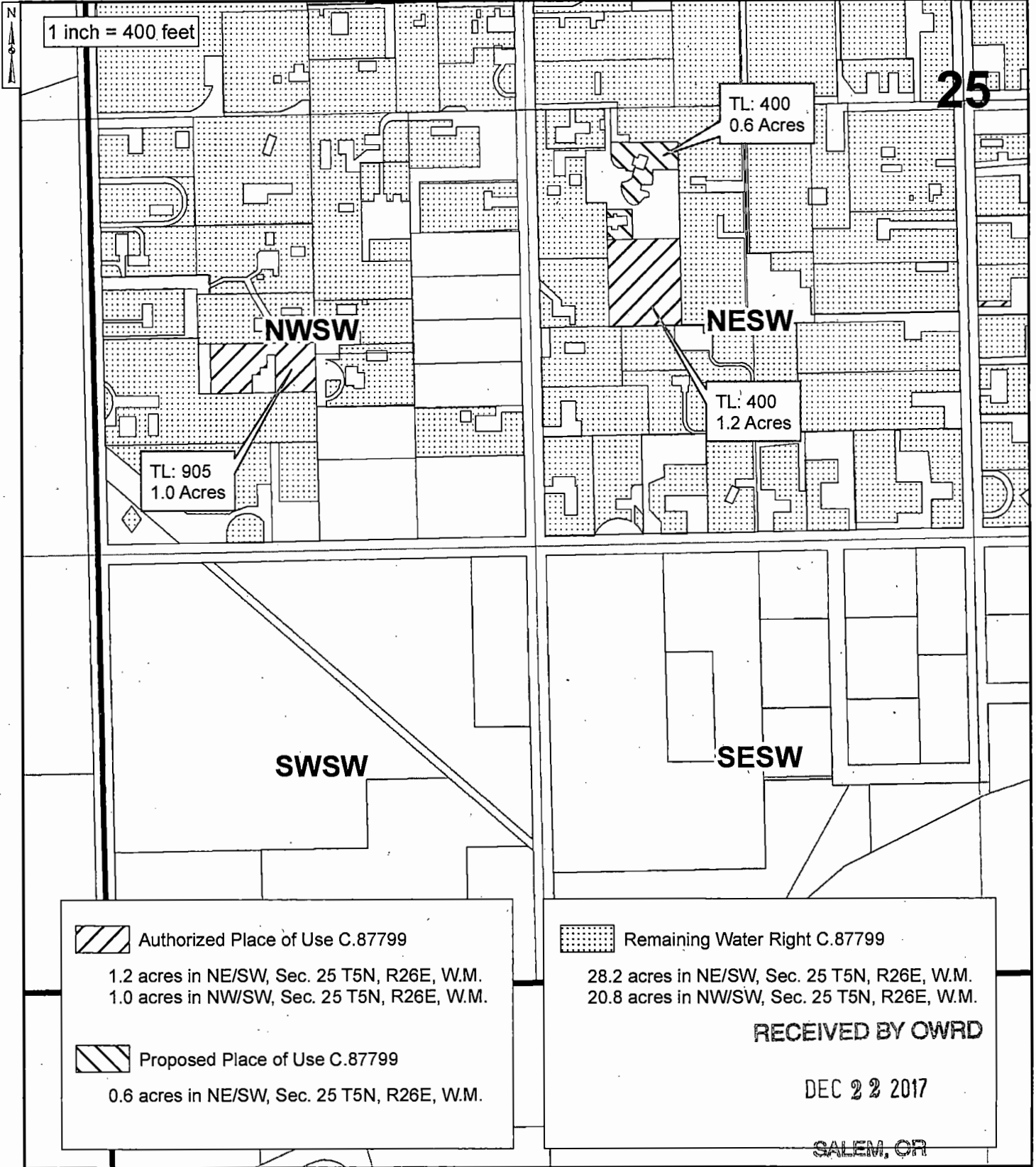
13

DEC 22 2017

THE PURPOSE OF THIS MAP IS TO IDENTIFY THE LOCATION OF THE WATER RIGHT. IT IS NOT INTENDED TO PROVIDE INFORMATION RELATED TO THE LOCATION OF PROPERTY OWNERSHIP BOUNDARY LINES.

2017 PERMANENT TRANSFER C.87799
 TOWNSHIP 5 NORTH, RANGE 26 EAST, WILLAMETTE MERIDIAN
 West Extension Irrigation District - Morrow County

Date: Jun 15, 2017

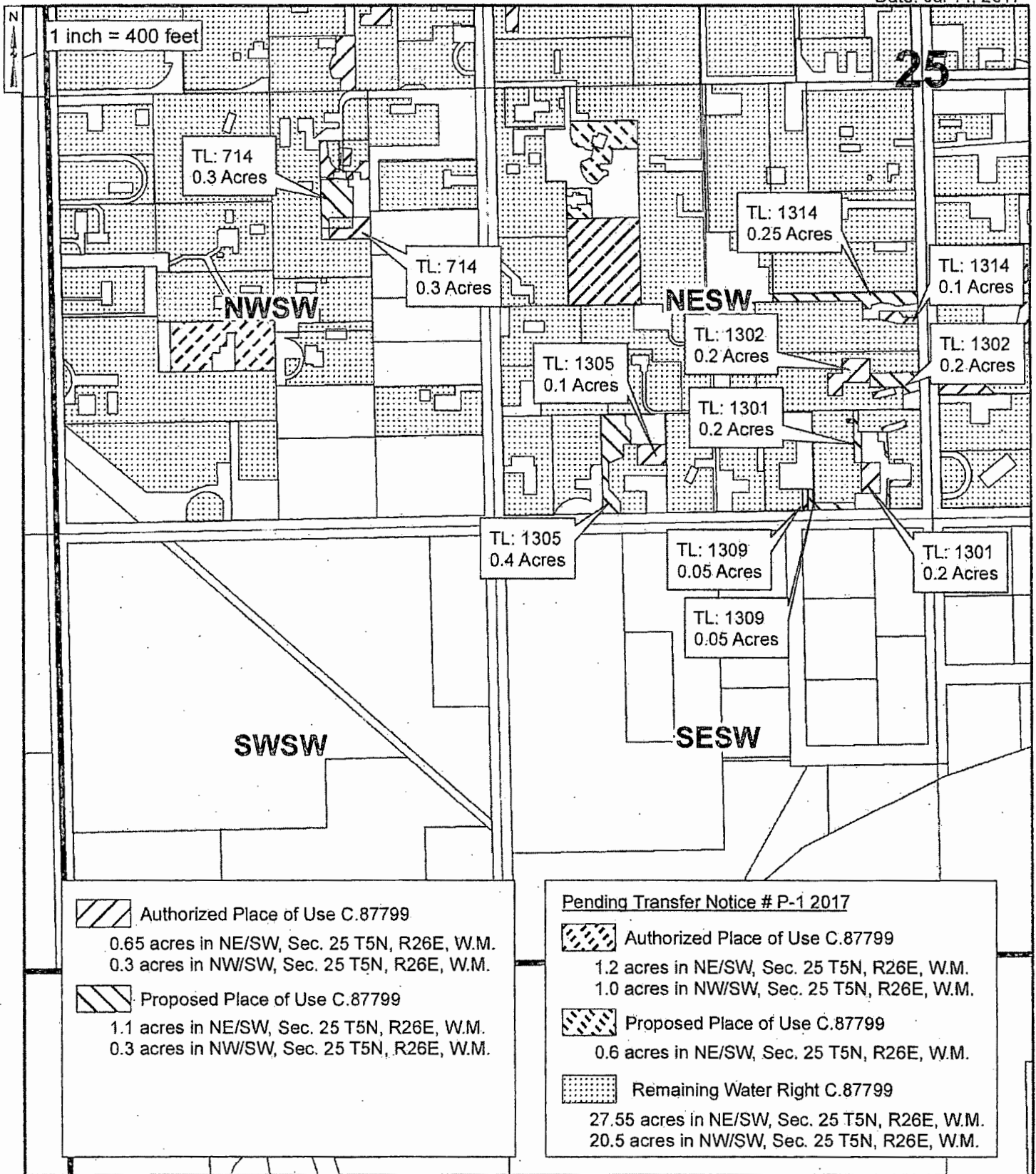


THE PURPOSE OF THIS MAP IS TO IDENTIFY THE LOCATION OF THE WATER RIGHT. IT IS NOT INTENDED TO PROVIDE INFORMATION RELATED TO THE LOCATION OF PROPERTY OWNERSHIP BOUNDARY LINES.

12801

2017 PERMANENT TRANSFER C.87799
 TOWNSHIP 5 NORTH, RANGE 26 EAST, WILLAMETTE MERIDIAN
 West Extension Irrigation District - Morrow County

Date: Jul 14, 2017



RECEIVED BY OWRD

14
 DEC 22 2017


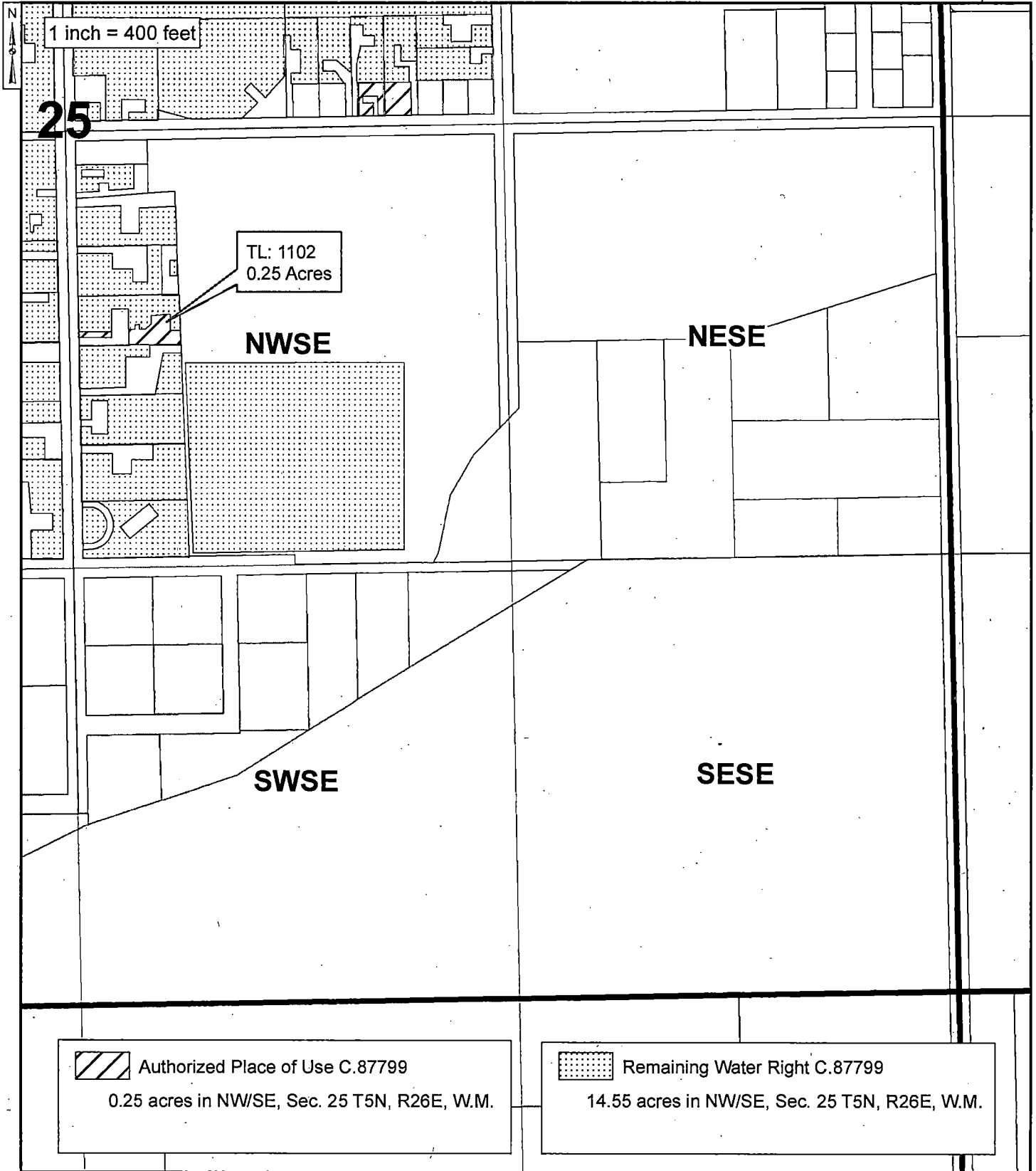
THE PURPOSE OF THIS MAP IS TO IDENTIFY THE LOCATION OF THE WATER RIGHT. IT IS NOT INTENDED TO PROVIDE INFORMATION RELATED TO THE LOCATION OF PROPERTY OWNERSHIP BOUNDARY LINES.

SALEM OR

12801

2017 PERMANENT TRANSFER C.87799
 TOWNSHIP 5 NORTH, RANGE 26 EAST, WILLAMETTE MERIDIAN
 West Extension Irrigation District - Morrow County

Date: Jun 15, 2017



RECEIVED BY OWRD

DEC 22 2017

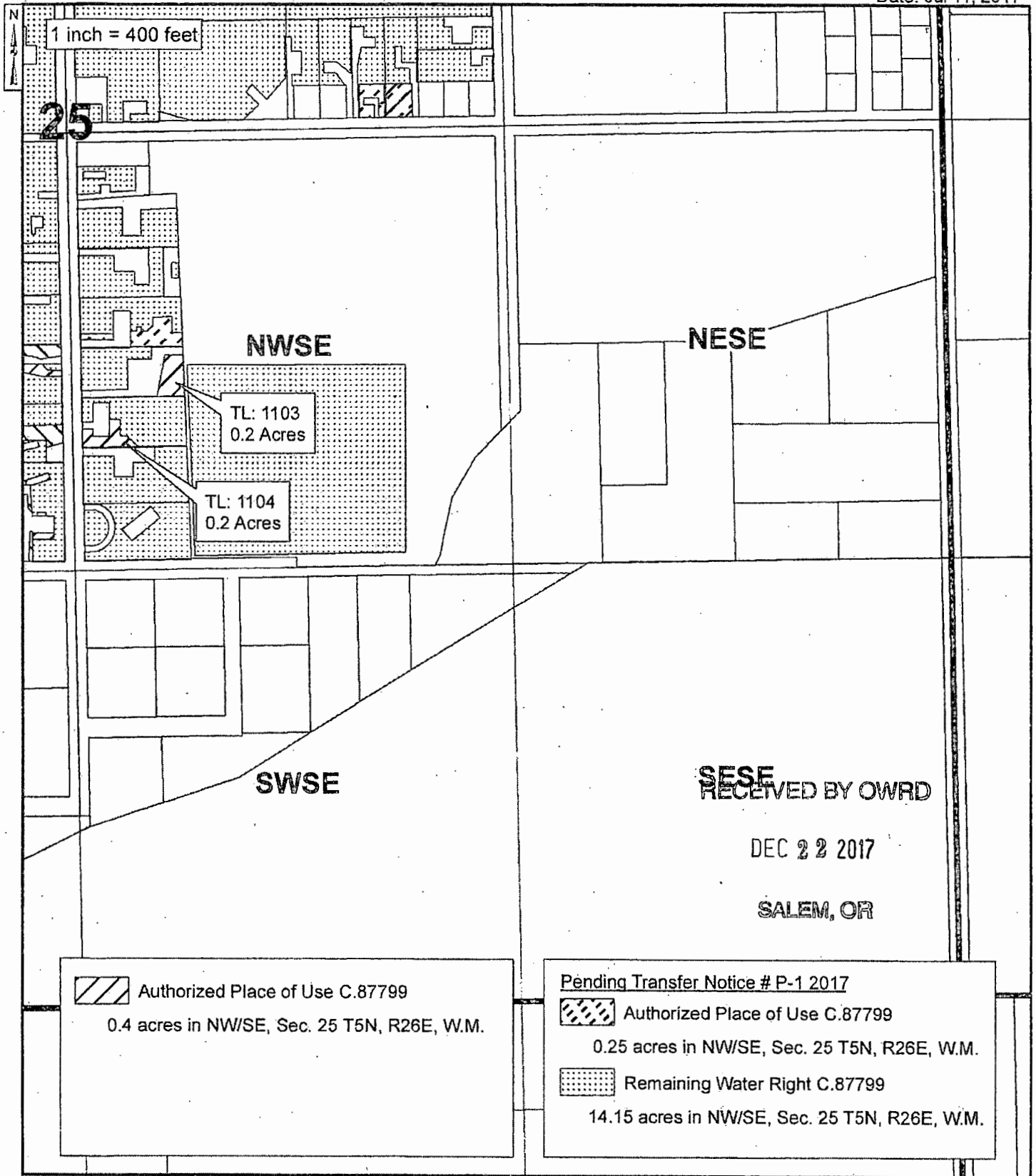
SALEM OR

THE PURPOSE OF THIS MAP IS TO IDENTIFY THE LOCATION OF THE WATER RIGHT. IT IS NOT INTENDED TO PROVIDE INFORMATION RELATED TO THE LOCATION OF PROPERTY OWNERSHIP BOUNDARY LINES.

12801

2017 PERMANENT TRANSFER C.87799
 TOWNSHIP 5 NORTH, RANGE 26 EAST, WILLAMETTE MERIDIAN
 West Extension Irrigation District - Morrow County

Date: Jul 11, 2017



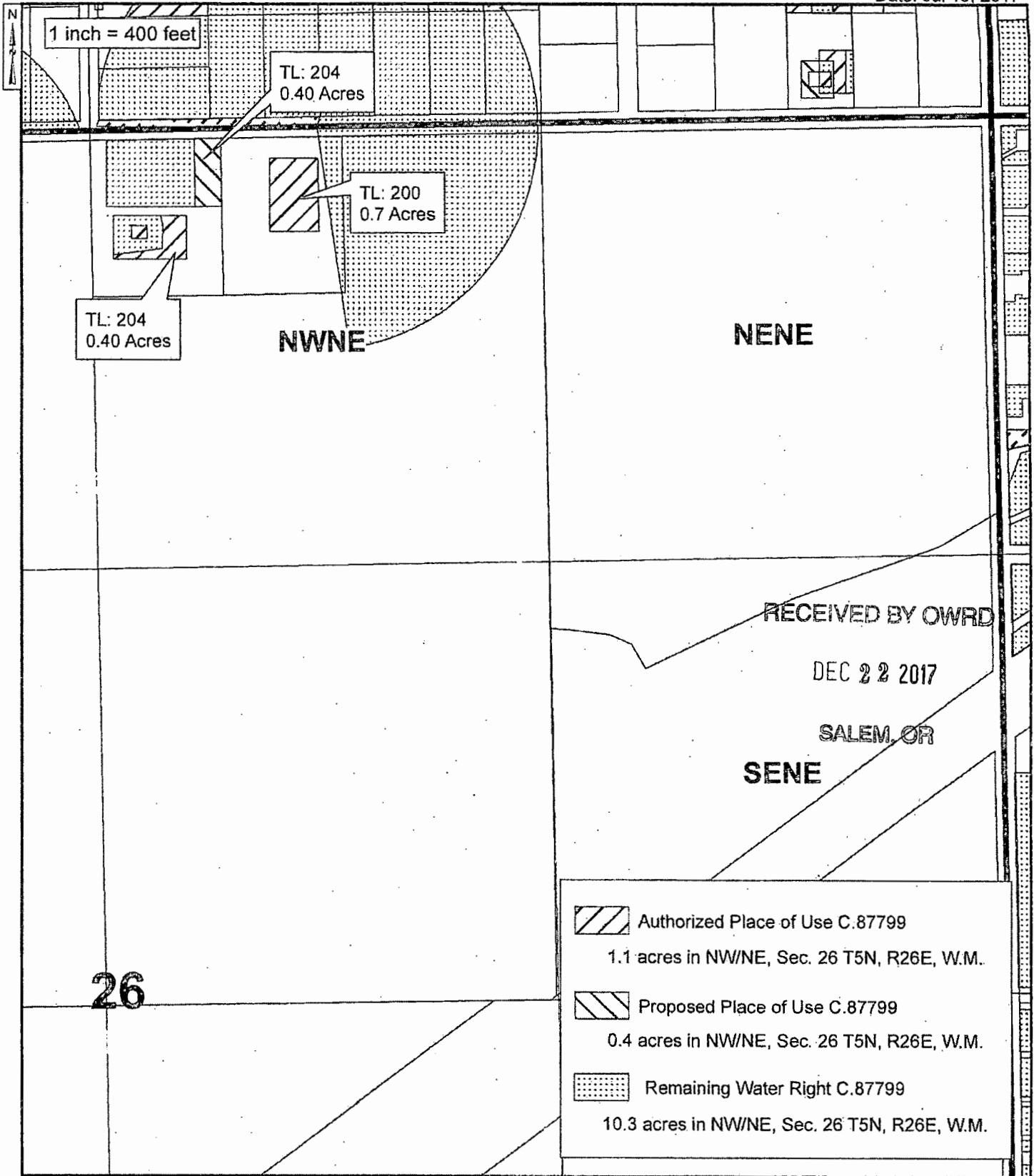
(15)

THE PURPOSE OF THIS MAP IS TO IDENTIFY THE LOCATION OF THE WATER RIGHT. IT IS NOT INTENDED TO PROVIDE INFORMATION RELATED TO THE LOCATION OF PROPERTY OWNERSHIP BOUNDARY LINES.

12801

2017 PERMANENT TRANSFER C.87799
 TOWNSHIP 5 NORTH, RANGE 26 EAST, WILLAMETTE MERIDIAN
 West Extension Irrigation District - Morrow County

Date: Jul 19, 2017



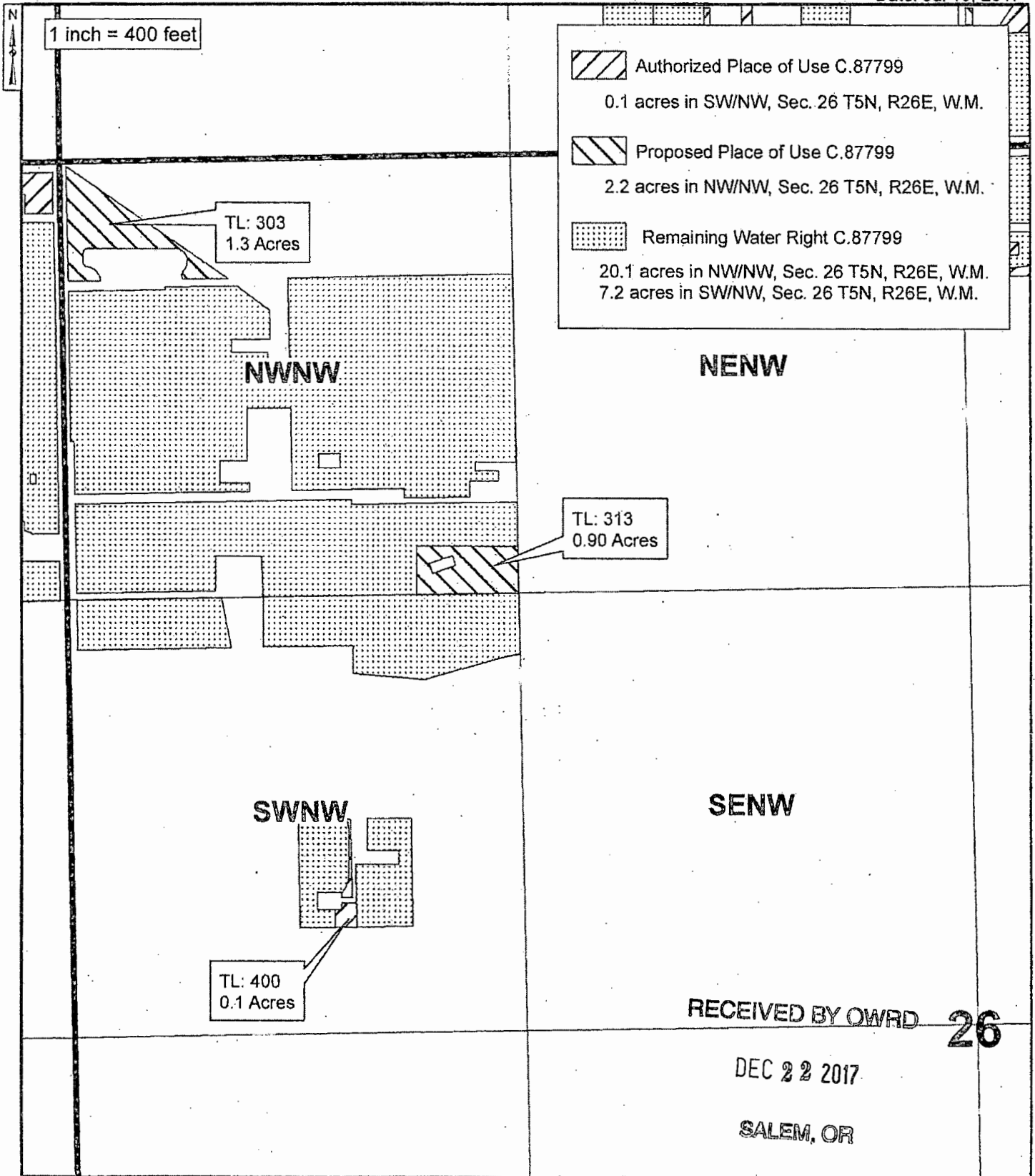
16

THE PURPOSE OF THIS MAP IS TO IDENTIFY THE LOCATION OF THE WATER RIGHT. IT IS NOT INTENDED TO PROVIDE INFORMATION RELATED TO THE LOCATION OF PROPERTY OWNERSHIP BOUNDARY LINES.

12801

2017 PERMANENT TRANSFER C.87799
 TOWNSHIP 5 NORTH, RANGE 26 EAST, WILLAMETTE MERIDIAN
 West Extension Irrigation District - Morrow County

Date: Jul 19, 2017



RECEIVED BY OWRD 26

DEC 22 2017

SALEM, OR



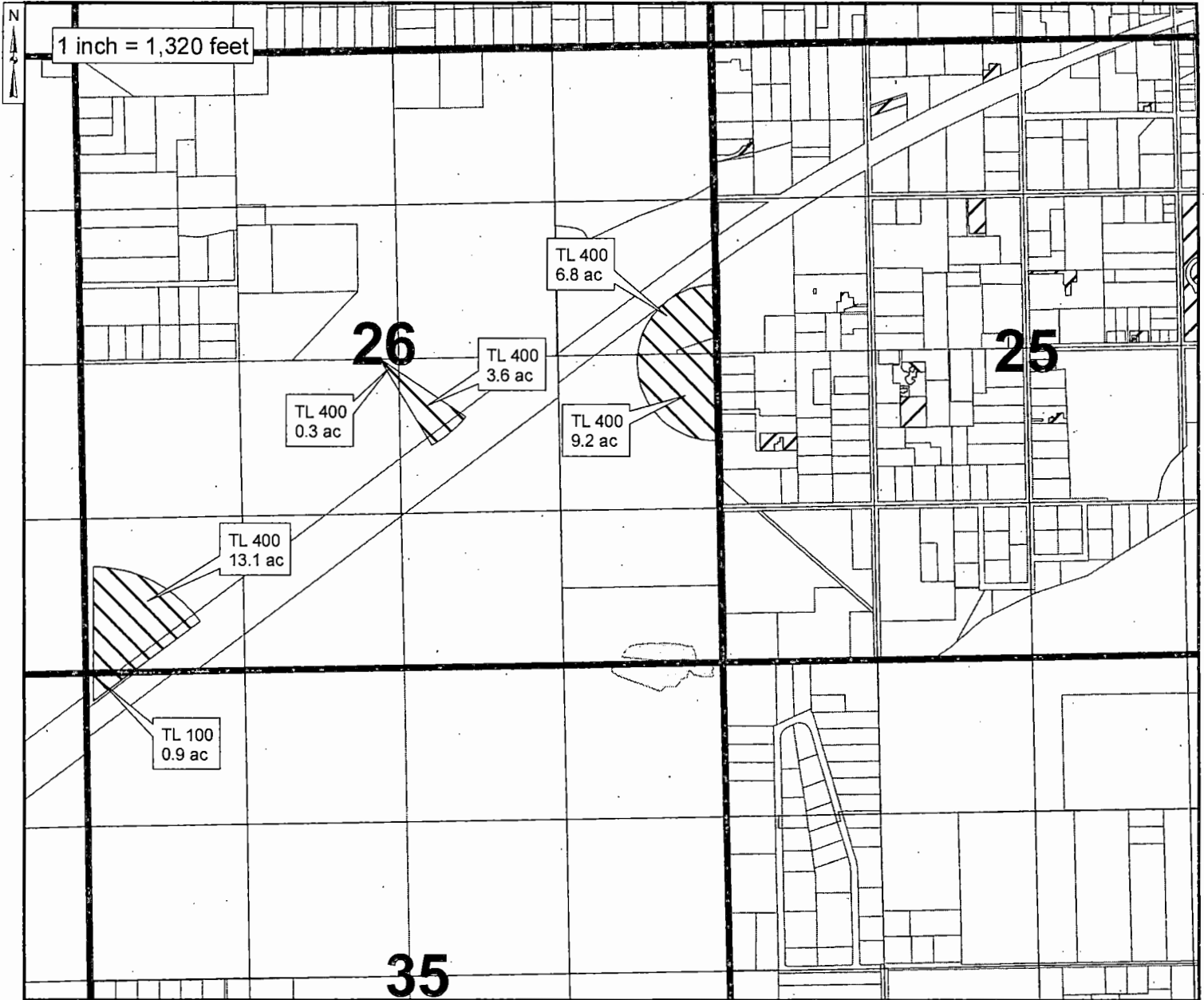
17


THE PURPOSE OF THIS MAP IS TO IDENTIFY THE LOCATION OF THE WATER RIGHT. IT IS NOT INTENDED TO PROVIDE INFORMATION RELATED TO THE LOCATION OF PROPERTY OWNERSHIP BOUNDARY LINES.

12801

2017 PERMANENT TRANSFER C.87799
 TOWNSHIP 5 NORTH, RANGE 26 EAST, WILLAMETTE MERDIAN
 West Extension Irrigation District - Morrow County

Date: Dec 13, 2017



 Proposed Place of Use C.87799

- 6.8 acres in SE/NE Sec. 26, T5N R26E, W.M.
- 0.3 acres in NE/SW Sec. 26, T5N R26E, W.M.
- 13.1 acres in SW/SW Sec. 26, T5N R26E, W.M.
- 9.2 acres in NE/SE Sec. 26, T5N R26E, W.M.
- 3.6 acres in NW/SE Sec. 26, T5N R26E, W.M.
- 0.9 acres in NW/NW Sec. 35, T5N R26E, W.M.

RECEIVED BY OWRD

DEC 22 2017

SALEM, OR

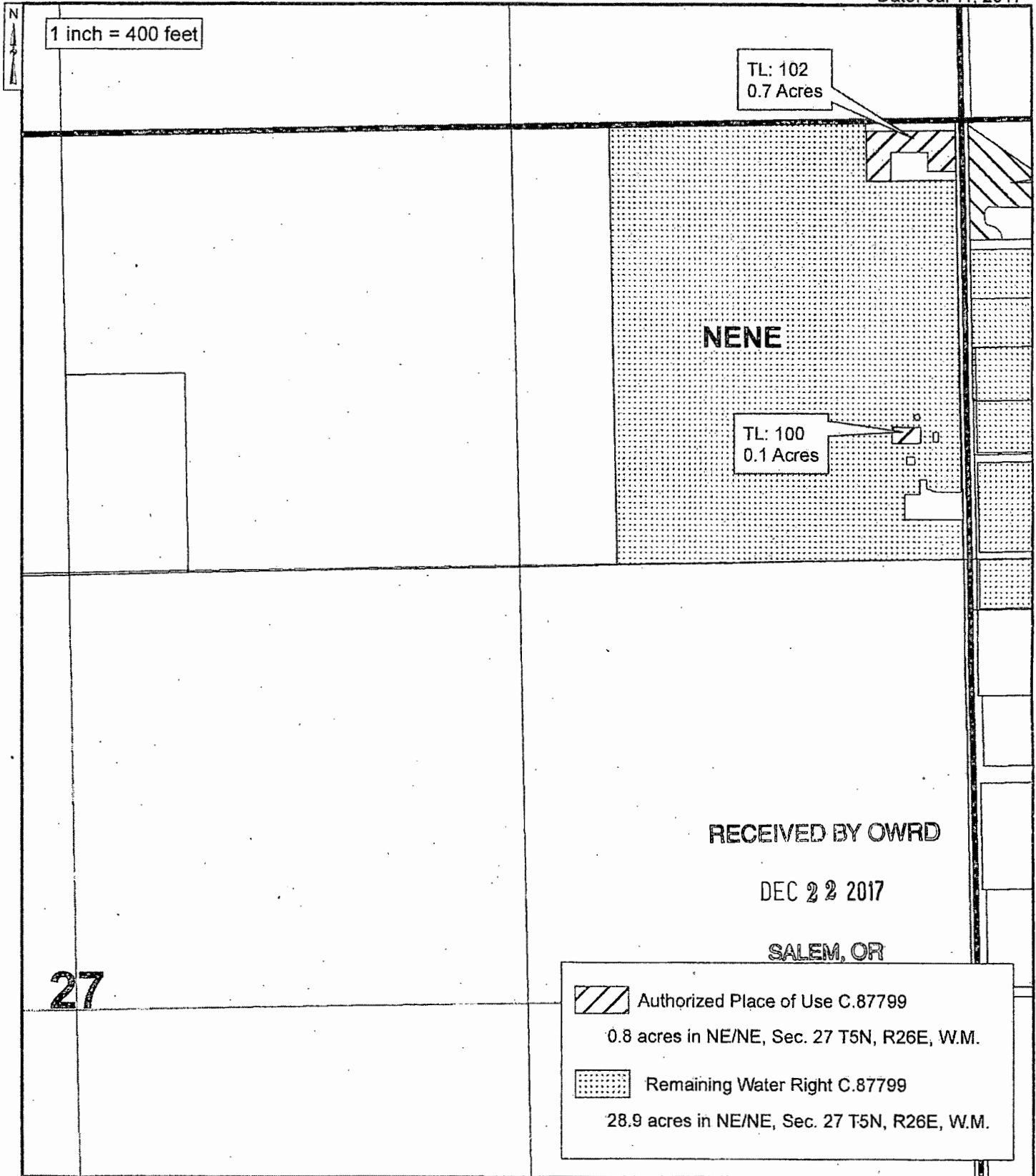
THE PURPOSE OF THIS MAP IS TO IDENTIFY THE LOCATION OF THE WATER RIGHT. IT IS NOT INTENDED TO PROVIDE INFORMATION RELATED TO THE LOCATION OF PROPERTY OWNERSHIP BOUNDARY LINES.



12801

2017 PERMANENT TRANSFER C.87799
TOWNSHIP 5 NORTH, RANGE 26 EAST, WILLAMETTE MERIDIAN
West Extension Irrigation District - Morrow County

Date: Jul 11, 2017



18

THE PURPOSE OF THIS MAP IS TO IDENTIFY THE LOCATION OF THE WATER RIGHT. IT IS NOT INTENDED TO PROVIDE INFORMATION RELATED TO THE LOCATION OF PROPERTY OWNERSHIP BOUNDARY LINES.

12801