



Oregon Water Resources Department
 725 Summer Street NE, Suite A
 Salem Oregon 97301-1266
 (503) 986-0900
 www.wrd.state.or.us

Application for District Permanent Water Right Transfer

Please type or print legibly in dark ink. If your application is incomplete or inaccurate, we will return it to you. If any requested information does not apply to your application, insert "N/A" to indicate "Not Applicable." As you complete this form, please refer to notes and guidance included on the application. A summary of review criteria and procedures that are generally applicable to the application is available at www.wrd.state.or.us/OWRD/PUBS/forms.shtml#app_criteria_review.

Change in Place of Use Only

1A. APPLICANT INFORMATION

IRRIGATION DISTRICT Swalley Irrigation District		PHONE NO. 541-388-0658	ADDITIONAL CONTACT NO.
ADDRESS 64672 Cook Ave., Ste. 1			FAX NO. 541-389-0433
CITY BEND	OR	ZIP 97703	E-MAIL KATHY@SWALLEY.COM
BY PROVIDING AN E-MAIL ADDRESS, CONSENT IS GIVEN TO RECEIVE ALL CORRESPONDENCE FROM THE DEPARTMENT ELECTRONICALLY. COPIES OF THE FINAL ORDER DOCUMENTS WILL ALSO BE MAILED.			

1B. AGENT INFORMATION

AGENT/BUSINESS NAME		PHONE NO.	ADDITIONAL CONTACT NO.
ADDRESS			FAX NO.
CITY	STATE	ZIP	E-MAIL
BY PROVIDING AN E-MAIL ADDRESS, CONSENT IS GIVEN TO RECEIVE ALL CORRESPONDENCE FROM THE DEPARTMENT ELECTRONICALLY. COPIES OF THE FINAL ORDER DOCUMENTS WILL ALSO BE MAILED.			

RECEIVED BY OWRD

DEC 29 2017

SALEM, OR

2. PROPOSED CHANGE(S) TO WATER RIGHT(S)

- List **all** water rights to be affected by this transfer. Indicate the certificate, permit, decree or other identifying number(s) in the table below: *(Attach additional pages as necessary.)*

	Certificate	Permit / Previous Transfer	Decree
1.	74145	2017-01	Swalley Irrigation District – Vol. 12, at page 282 and Vol. 16, at page 148 and 396. Priority date is September 1, 1899
2.		-	
3.		-	
4.		-	
5.		-	
6.		-	

3. ATTACHMENTS

Check each of the following attachments included with this application. The application will be returned if all required attachments are not included.

<p>Supplemental Form A – Description of Proposed Change(s) to a Water Right <input checked="" type="checkbox"/> A separate Supplemental Form A is enclosed for each water right to be affected by this transfer.</p> <p>Map <input checked="" type="checkbox"/> Permanent Transfer A map meeting the requirements of OAR 690-385-3300 must be included but need not be prepared by a Certified Water Right Examiner (CWRE).</p>	<p>Fees: <input type="checkbox"/> Amount enclosed: \$ <u>1,160.⁰⁰</u> See the Department's Fee Schedule at www.wrd.state.or.us or call (503) 986-0900.</p> <p>Land Use Compatibility Statement <input type="checkbox"/> The Land Use Information Form is not required if water is to be diverted, conveyed and/or used only on federal lands or if ALL of the following apply: a) a change in place of use only, b) a change that does not involve the placement or modification of structures, c) the use of water is for irrigation only and d) the use is located within an irrigation district or an exclusive farm use zone.</p>
--	---

4. SIGNATURES

The district certifies the following:

- (1) The water rights proposed for transfer are water rights subject to transfer and are not subject to forfeiture for nonuse under ORS 540.610;
- (2) Each user affected by the proposed transfer has provided written authorization for the transfer and such authorization is on file with the district; and
- (3) On behalf of the district, I affirm to the best of my knowledge the information contained in this application is true and accurate.


RECEIVED BY CWRD


DEC 29 2017

April 2017

SALEM, OR

12814


District Manager signature
OR


name (print)

12/14/17
date

Authorized District Representative signature

name (print)

date

Before submitting your application to the Department, be sure you have:

- Answered each question completely.
- Included all the required attachments.
- Included a check payable to the Oregon Water Resources Department for the appropriate amount.

RECEIVED BY OWRD
DEC 29 2017
SALEM, OR

12814

4. PROPOSED CHANGES TO THE WATER RIGHT

The district proposes to change the place of use of the described water rights from the authorized location listed in Table I to the location listed in Table II.

TABLE I - AUTHORIZED PLACE OF USE (POU)													
CERTIFICATE DECREE or PERMIT	POD / POA #	PRIORITY DATE	USE	LEGAL DESCRIPTION							ACRES	USER NAME	
				TWP	RNG	SEC	QQ	DLC	GOV'T LOT	TAX LOT			
74145	3	9-1-1899	NUR	17	12	22	NW/NE				00103	.05	Swalley Irrigation Dist. Quitclaim
74145	3	9-1-1899	IRR	17	12	04	NE/SE				00600	1.34	Ssummer Gibb
74145	3	9-1-1899	NUR	17	12	22	NW/NE				00103	.06	Swalley Irrigation Dist. Quitclaim
											TOTAL IRR	1.34	
											TOTAL NUR	0.11	
											TOTAL:	1.45	

12814

TABLE II - PROPOSED PLACE OF USE (POU)													
CERTIFICATE DECREE or PERMIT	POD / POA #	PRIORITY DATE	USE	LEGAL DESCRIPTION							ACRES	USER NAME	
				TWP	RNG	SEC	QQ	DLC	GOV'T LOT	TAX LOT			
74145	3	9-1-1899	NUR	16	12	01	SW/SE				00400	.05	Bruce & Kiersten Lilleston
74145	3	9-1-1899	IRR	17	12	04	NE/SE				00601	1.34	Brenn Park Kennels (new tax lot)
74145	3	9-1-1899	NUR	16	12	27	SW/SE				00900	.06	Douglas Brady
											TOTAL IRR	1.34	
											TOTAL NUR	.11	
											TOTAL:	1.45	

RECEIVED BY OWRD

--	--	--

RECEIVED BY OWRD

DEC 29 2017

SALEM, OR

12814



Oregon Water Resources Department
 725 Summer Street NE, Suite A
 Salem, Oregon 97301-1266
 (503) 986-0900
 www.wrd.state.or.us

Notice of District Permanent Water Right Transfer

Filing of this notice must occur prior to making the change and must be included in the district's permanent transfer application, which is due no later than the end of the calendar year.

1. APPLICANT INFORMATION

District: Swalley Irrigation District

Contact Person: Kathy Ferguson

Phone: 541-388-0658

Mailing Address: 64672 Cook Ave., Ste. 1,

City: Bend State: OR Zip: 97703

*Fax: 541-388-0433

*E-Mail address: kathy@swalley.com

**Optional information*

District Internal Notice Number (DINN): 2017-02

2. PROPOSED CHANGE(S) TO WATER RIGHT(S)

Pursuant to ORS 540.580 and OAR Chapter 690, Division 385, the district is providing the Water Resources Department this notice of a proposed change in place of use prior to making the change. The district proposes to change the place of use for the following water rights:

CERTIFICATE NUMBER	PERMIT or TRANSFER NUMBER	DECREE (name, volume, and page)
74145	2017-01	Swalley Irrigation District – Vol. 12, at page 282. Priority date is September 1, 1899
	-	
	-	

3. AUTHORIZED POINTS OF DIVERSION (POD) OR APPROPRIATION (POA)

The authorized point(s) of diversion (POD) or appropriation (POA) for the water rights affected by this notice are as follows:

DECREE or CERTIFICATE	PERMIT or TRANSFER	POD/ POA #	LOCATION – MEASURED DISTANCES
74145	2015-01	3	Swalley Main Canal – 985 ft. North & 617 ft. West from the East SE Corner of Section 14
	-		
	-		

RECEIVED BY OWRD

DEC 29 2017


12814

5. MAPS and AUTHORIZATIONS

- Enclosed is a map for the proposed change in place of use meeting the standards of OAR Chapter 690, Division 385.
- The water rights affected by this notice are not subject to forfeiture for nonuse under ORS 540.610.
- Each user affected by the proposed transfer has provided written authorization for the transfer and such authorization is on file with the district.
- The water rights affected by this change do not require a Land Use Compatibility Statement because ALL of the following apply: a) a change in place of use only, b) a change that does not involve the placement or modification of structures, c) the use of water is for irrigation **only** and d) the use is located within an irrigation district or an exclusive farm use zone.
- The undersigned understand and acknowledge that the proposed change in place of use is subject to the approval of the Water Resources Department. The undersigned also understand and acknowledge that if the Water Resources Department finds the change in place of use allowed by the district under this notice results in injury to an existing water right, the Department may direct the district to cease delivery of water to the proposed place of use or direct the district to mitigate the injury.

6. SIGNATURES

I certify that to the best of my knowledge the information contained in this Notice of District Permanent Transfer is true and accurate.




 Signature of District Manager
 or Authorized Representative

5/4/17

 Date

JER CAMARATA, GM


 Type or Print Name of District Manager
 or Authorized Representative



 Signature of User
 (authorized place of use)

5/4/17


 Date



 Bruce Lilleston
 (proposed place of use)

5/3/17

 Date



 Kiersten Lilleston
 (proposed place of use)

5/3/17

 Date

RECEIVED BY OWRD

DEC 20 2017

SALEM OR

INSTRUCTIONS FOR FILING NOTICE:

- 1) Pursuant to OAR 690-385-4100(3), the district shall deliver this Notice Form and Map(s) to the local Watermaster prior to delivering water to the proposed place of use.
- 2) Pursuant to OAR 690-385-4100(4), the district also shall concurrently deliver a copy of only the Notice Form (the inclusion of maps is not necessary) to Oregon Water Resources Department 725 Summer Street NE, Suite A, Salem, OR 97301-1271

State of Oregon
 WATER RESOURCES DEPARTMENT
NOTICE OF DISTRICT PERMANENT TRANSFER
 (ORS 540.580)

DISTRICT: **Swalley Irrigation District**
 ADDRESS: **64672 Cook Avenue, Suite 1, Bend, OR 97703** PHONE: **541/388-0658**

1. **WATER RIGHT: SWALLEY IRRIGATION DISTRICT**
 CERTIFICATE(S): 74145 PRIORITY DATE: September 1, 1899

2. **TYPE OF CHANGE: PERMANENT CHANGE IN PLACE OF USE**

3. **APPLICANT (OFF):**
 NAME: **Swalley Irrigation District**
 ADDRESS: **64672 Cook Ave, Ste. 1, Bend, OR 97703**

4. **LOCATION OF USE: (Off Lands) AUTHORIZED POINT OF DIVERSION:**
 POD #3) N 985' & W 617' from the East ¼ corner, SE/NE of Section 29, T17S, R12E., W.M. (Diversion for Swalley's canal system) POD #15) Additional district diversion: NW1/4SE1/4, Section 14, T.15S., R. 12E, W.M.; 2170 feet North and 1350 feet West from the SE Corner of Section 14.

LOCATION OF AUTHORIZED PLACE OF USE (Off Lands)

Township	Range	Section	¼ ¼	Tax Lot	# of acres irrigated	Other Use
S17	E12	22	NW/NE	00103	.05	NUR

5. **RECIPIENT (ON):**
 NAME: **Bruce & Kiersten Lilleston**
 ADDRESS: **5023 SW Quarry Ave., Redmond, OR 97756**

6. **LOCATION OF PROPOSED USE (On Lands) AUTHORIZED POINT OF DIVERSION:**
 POD #3) N 985' & W 617' from the East ¼ corner, SE/NE of Section 29, T17S, R12E., W.M. (Diversion for Swalley's canal system), POD #15) Additional district diversion: NW1/4SE1/4, Section 14, T.15S., R. 12E, W.M.; 2170 feet North and 1350 feet West from the SE Corner of Section 14.

Township	Range	Section	¼ ¼	Tax Lot	# of acres irrigated	Other Use
S16	E12	01	SW/SE	00400	.05	NUR




RECEIVED BY OWRD
 DEC 29 2017
 SALEM, OR

7. **EXHIBITS** : Maps showing the location of the present and proposed irrigated lands (*On & Off Maps*)

Swalley Irrigation District hereby certifies that the applicant and recipient are the deed holders of subject properties; that our files are complete with a copy of the recorded documents; that the applicant's land has been irrigated within the last five years, and that applicant and recipient hereby authorize the transfer proposed herein.

NOTICE IS HEREBY GIVEN that this proposed change is subject to the approval of the Water Resources Department and that the Water Resources Department may reject the transfer or may require mitigation to avoid injury to other water right holders.

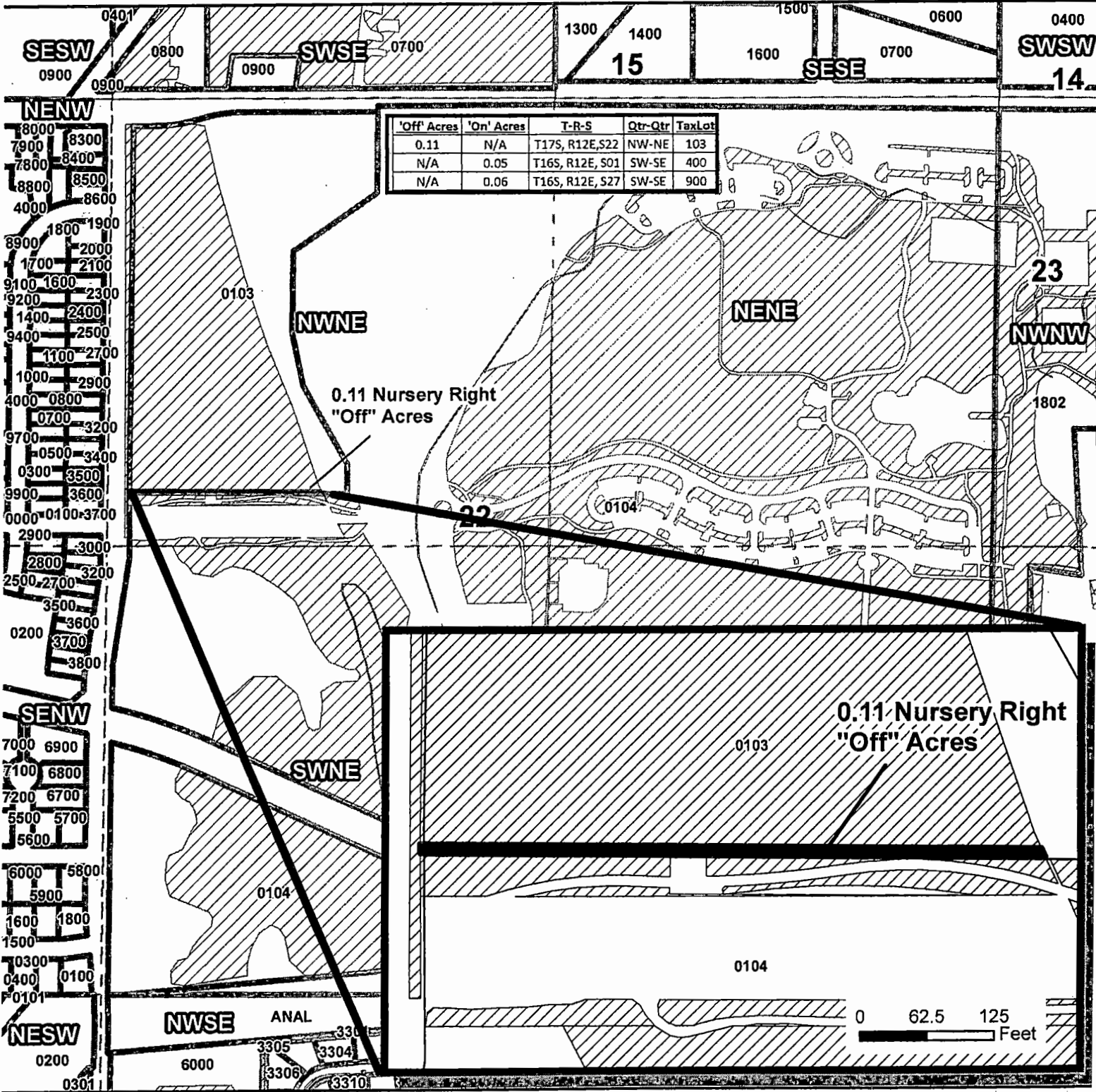
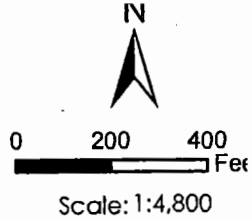
SWALLEY IRRIGATION DISTRICT AND APPLICANT, HEREBY SWEAR THAT THE ABOVE NOTICE FOR TRANSFER OF WATER RIGHT AND THE STATEMENTS MADE ARE TRUE AND CORRECT.




APPLICANT:  5/4/17
 Swalley Irrigation District, Jer Camarata, General Manager Date
 RECIPIENT:  5/3/17
 Bruce Lilleston Date
 RECIPIENT:  5/3/17
 Kiersten Lilleston Date

Swalley Irrigation District Application for District Transfer "Off" Map

Cert #: 74145

*This map was prepared for the purpose of identifying water rights only and is not intended to provide legal dimensions or locations of property ownership lines



- Legend**
-  Transfer "Off" Area
 -  Cert. 74145
 -  Taxlots

3111 Taxlot 103, T17S R12E Section 22 NWNE
0.11 Acres OFF, 8.06 Acres Remaining
Bend LaPine School District
Deschutes County, Oregon

RECEIVED BY OWRD

DEC 29 2017

CASCADE
SALEM, OR ENGINEERING

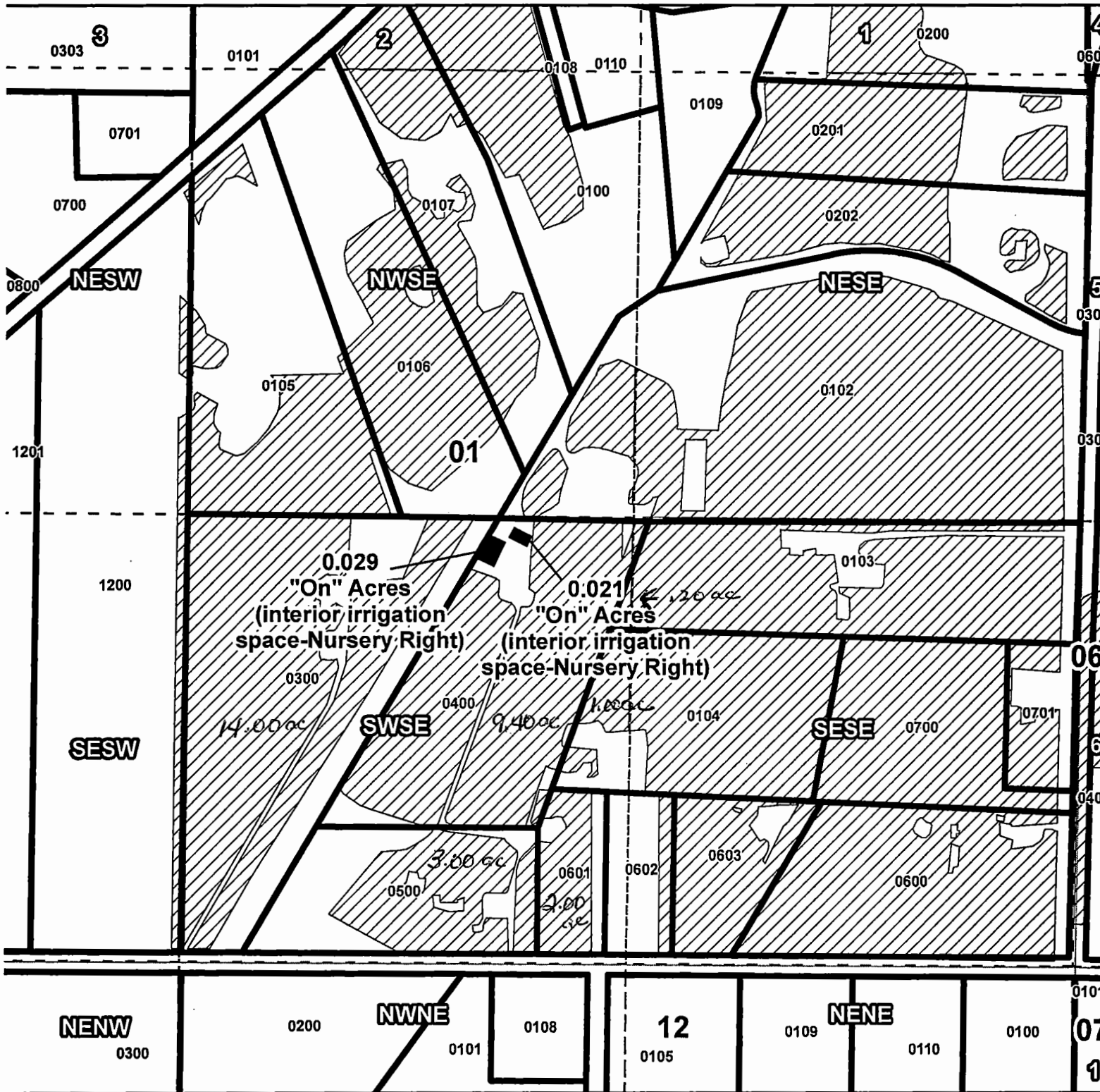
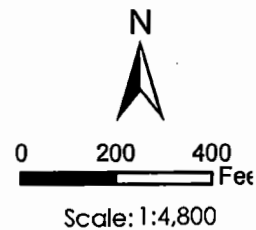
Figure 1




12814

Swalley Irrigation District Application for District Transfer "On" Map

Cert #: 74145

*This map was prepared for the purpose of identifying water rights only and is not intended to provide legal dimensions or locations of property ownership lines



- Legend**
-  Transfer "On" Area
 -  Cert. 74145
 -  Taxlots

Taxlot 400, T16S R12E Section 01 SWSE
0.05 Acres ON
Bruce Lilleston
Deschutes County, Oregon

RECEIVED BY CWRD

DEC 29 2017

SALEM, OR



Figure 2

10014



\$53.00

11/01/2013 01:40:42 PM

D-D Cnt#1 Str#2 JS
\$10.00 \$11.00 \$16.00 \$10.00 \$6.00

After Recording Return To:
SWALLEY IRRIGATION DISTRICT
64672 Cook Avenue, Suite 1
Bend, Oregon 97701

QUITCLAIM DEED
FOR TRANSFER OF INTEREST IN A WATER RIGHT

Grantor, Bend LaPine Administrative School District No. 1, releases and quitclaims to Swalley Irrigation District (SID) all rights, title and interest in the following: By this agreement and signed transfer application form, Grantor, the owner of the lands listed in Exhibit A, release their claim and responsibility for 9.48 acres of Swalley Irrigation District water right that are appurtenant to the lands listed in Exhibit A, to Swalley Irrigation District. Swalley Irrigation District may elect to complete the transfer application and submit it to the Water Resources Department for approval of use of the water right at a new location and/or use. Swalley Irrigation District may attach this agreement to the Oregon Water Resources Department's lease form and file with the District's annual Short Term Water Right Lease Agreement.

By entry of this deed, grantor hereby notifies any subsequent purchaser of the lands listed in Exhibit A that grantor, as owner of the subject land, approved the transfer (including a change in the place and type of use and point of diversion) of the water rights that are appurtenant to the subject land; and that upon completion of a transfer, by election of SID, the subject land no longer will have an appurtenant water right, if the transfer includes a change in the place of use.

Furthermore, upon signing of this agreement and the accompanying transfer application Bend LaPine Administrative School District No. 1 shall no longer be liable for any district assessment or charges pertaining to the 9.48 acres of water right incurred after the date of signing. The water right in question is further described as a portion of certificate # 74145, priority of 1899, located:
T17S-R12E WM-SEC22-NW/NE-0010.3

This agreement is binding upon the heirs, executors, administrators, successors, and permitted assigns of the parties to this agreement. Consideration for this Quitclaim is \$0


Grantor:

Date 8-28-2013

Authorized Signer for Bend LaPine Administrative School District No. 1

State of Oregon SS.
County of Deschutes

Personally appeared Authorized Signer for Bend LaPine Administrative School District No. 1, acknowledged the forgoing instrument to be his / her voluntary act and deed.



My commission expires December 22, 2015

Swalley Irrigation District:

Date 9-10-2013

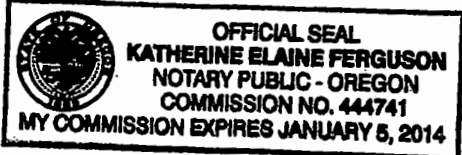
Suzanne Butterfield, Manager

RECEIVED BY OWRD

State of Oregon SS.
County of Deschutes

DEC 29 2017

Personally appeared, Suzanne Butterfield as Manager for Swalley Irrigation District, and acknowledged the forgoing instrument to be her voluntary act and deed.



My commission expires 1-5-2014

Tax statement: No change.

12814

Acct: # 2269

EXHIBIT A

Legal Description:	Taxlot	Serial#	WR Acres:
T17S-R12E-WM-SEC22-NW/NE-00103	171222AB0 103	260311	9.48

**LEGAL DESCRIPTION
BEND – LAPINE SCHOOL DISTRICT
PINE NURSERY ELEMETARY SCHOOL SITE**

A portion of property lying in the northeast one-quarter of Section 22, Township 17 South, Range 12 East of the Willamette Meridian, Deschutes County, Oregon, being more particularly describes as follows:

Parcel 2, Partition Plat No. 2007- 74, recorded November 27, 2007 in the Deschutes County Official Records.

RECEIVED BY OWRD

DEC 29 2017

SALEM, OR

12814

District Internal
Notice #: T-2017-04

State of Oregon
WATER RESOURCES DEPARTMENT
NOTICE OF DISTRICT PERMANENT TRANSFER
(ORS 540.580)

DISTRICT: **Swalley Irrigation District**
ADDRESS: **64672 Cook Avenue, Suite 1, Bend, OR 97703** PHONE: **541/388-0658**

1. **WATER RIGHT: SWALLEY IRRIGATION DISTRICT**
CERTIFICATE(S): 74145 PRIORITY DATE: September 1, 1899

2. **TYPE OF CHANGE: PERMANENT CHANGE IN PLACE OF USE**

3. **APPLICANT (OFF):**
NAME: **Swalley Irrigation District**
ADDRESS: **64672 Cook Ave, Ste. 1, Bend, OR 97703**

4. **LOCATION OF USE: (Off Lands) AUTHORIZED POINT OF DIVERSION:**
POD #3) N 985' & W 617' from the East ¼ corner, SE/NE of Section 29, T17S, R12E.,W.M. (Diversion for Swalley's canal system) POD #15) Additional district diversion: NW1/4SE1/4, Section 14, T.15S., R. 12E,W.M.; 2170 feet North and 1350 feet West from the SE Corner of Section 14.

LOCATION OF AUTHORIZED PLACE OF USE (Off Lands)

Township	Range	Section	¼ ¼	Tax Lot	# of acres irrigated	Other Use
S17	E12	22	NW/NE	00103	.06	NUR

5. **RECIPIENT (ON):**
NAME: **Douglas Brady**
ADDRESS: **64830 Half Mile Lane, Bend, OR 97703**

6. **LOCATION OF PROPOSED USE (On Lands) AUTHORIZED POINT OF DIVERSION:**
POD #3) N 985' & W 617' from the East ¼ corner, SE/NE of Section 29, T17S, R12E.,W.M.(Diversion for Swalley's canal system),POD #15) Additional district diversion: NW1/4SE1/4, Section 14, T.15S., R. 12E,W.M.; 2170 feet North and 1350 feet West from the SE Corner of Section 14.

Township	Range	Section	¼ ¼	Tax Lot	# of acres irrigated	Other Use
S16	E12	27	SW/SE	00900	.06	NUR

7. **EXHIBITS** : Maps showing the location of the present and proposed irrigated lands (*On & Off Maps*)

Swalley Irrigation District hereby certifies that the applicant and recipient are the deed holders of subject properties that our files are complete with a copy of the recorded documents; that the applicant's land has been irrigated within the last five years, and that applicant and recipient hereby authorize the transfer proposed herein.

RECEIVED BY DWRD

NOTICE IS HEREBY GIVEN that this proposed change is subject to the approval of the Water Resources Department and that the Water Resources Department may reject the transfer or may require mitigation to avoid injury to other water right holders.

DEC 29 2017

SALEM, OR

SWALLEY IRRIGATION DISTRICT AND APPLICANT, HEREBY SWEAR THAT THE ABOVE NOTICE FOR TRANSFER OF WATER RIGHT AND THE STATEMENTS MADE ARE TRUE AND CORRECT.

APPLICANT:  5/10/17
Swalley Irrigation District, Jer Camarata, General Manager Date

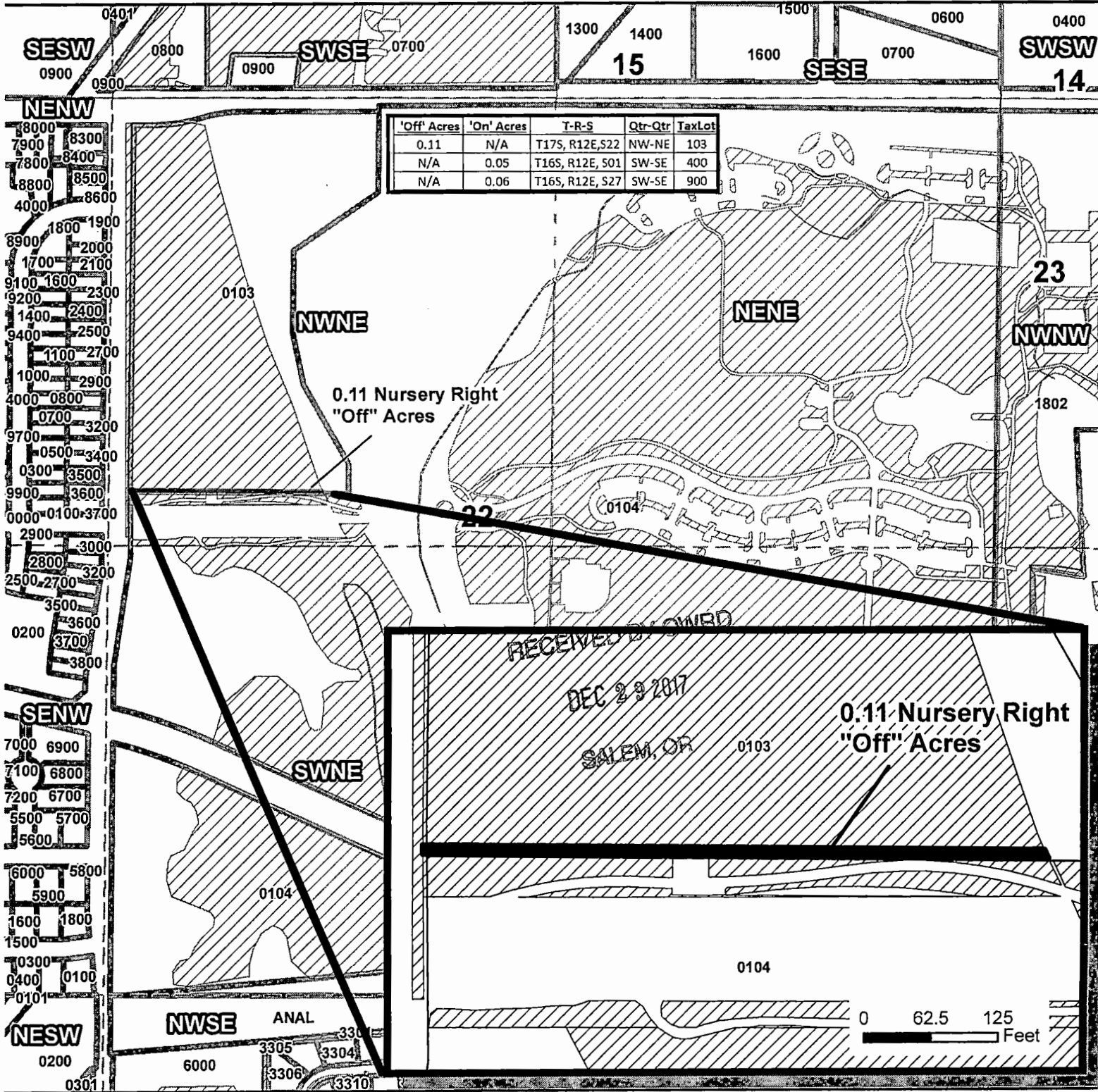
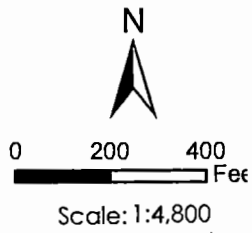
→ RECIPIENT:  5/15/17
Douglas Brady Date




RECIPIENT: _____ Date

Swalley Irrigation District Application for District Transfer "Off" Map

Cert #: 74145

*This map was prepared for the purpose of identifying water rights only and is not intended to provide legal dimensions or locations of property ownership lines



- Legend**
-  Transfer "Off" Area
 -  Cert. 74145
 -  Taxlots

3111 Taxlot 103, T17S R12E Section 22 NWNE
0.11 Acres OFF, 8.06 Acres Remaining
Bend LaPine School District
Deschutes County, Oregon



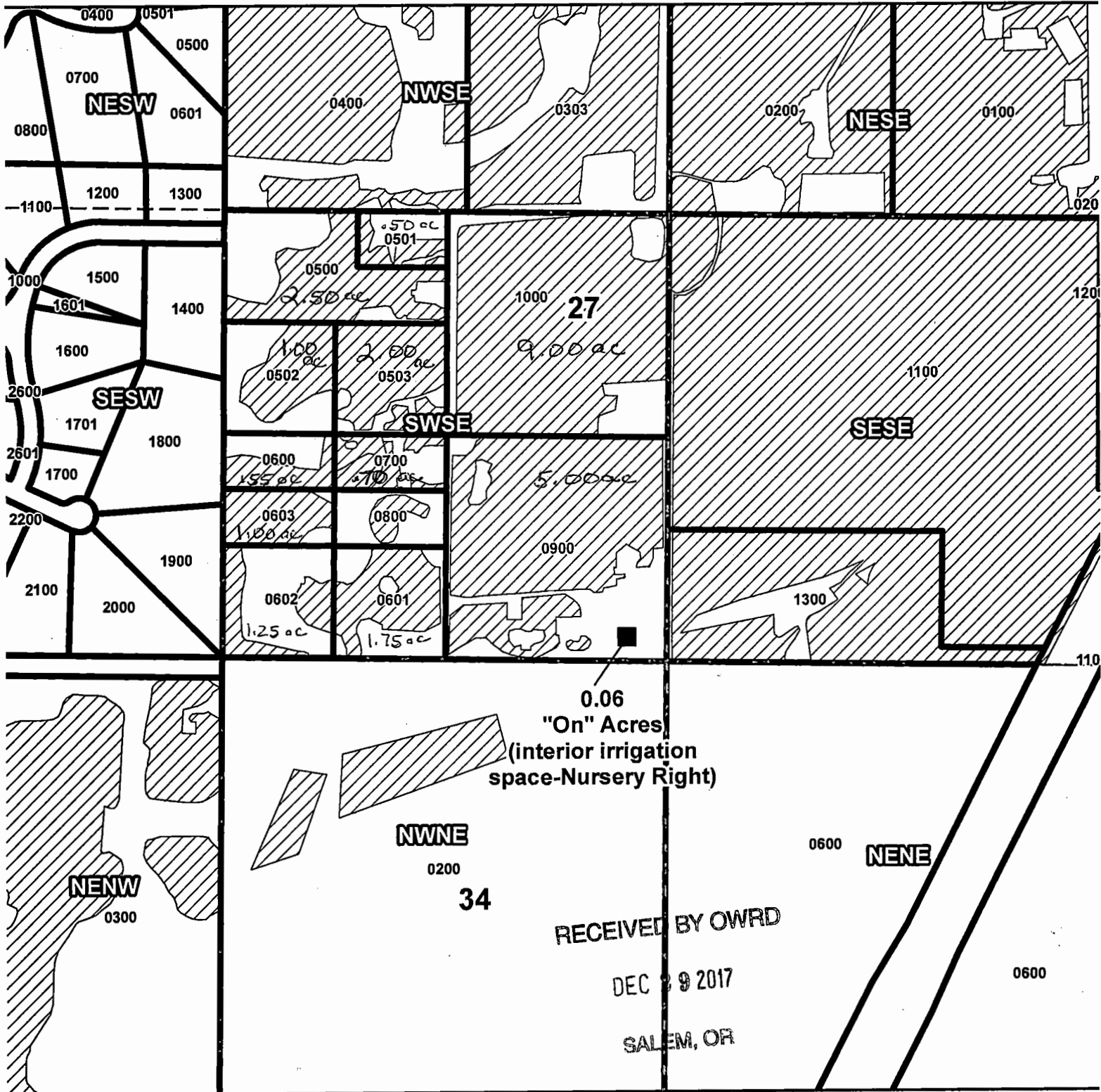
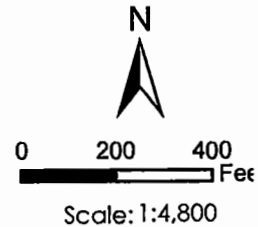
Figure 1

12814




Swalley Irrigation District Application for District Transfer "On" Map

Cert #: 74145

*This map was prepared for the purpose of identifying water rights only and is not intended to provide legal dimensions or locations of property ownership lines



Legend

-  Transfer "On" Area
-  Cert. 74145
-  Taxlots

Taxlot 900, T16S R12E Section 27 SWSE
0.06 Acres ON
Douglas Brady
Deschutes County, Oregon



Figure 3

10910



\$53.00

11/01/2013 01:40:42 PM

D-D Cnt=1 Str=2 JS
\$10.00 \$11.00 \$16.00 \$10.00 \$6.00

After Recording Return To:
SWALLEY IRRIGATION DISTRICT
64672 Cook Avenue, Suite 1
Bend, Oregon 97701

QUITCLAIM DEED
FOR TRANSFER OF INTEREST IN A WATER RIGHT

Grantor, Bend LaPine Administrative School District No. 1, releases and quitclaims to Swalley Irrigation District (SID) all rights, title and interest in the following: By this agreement and signed transfer application form, Grantor, the owner of the lands listed in Exhibit A, release their claim and responsibility for 9.48 acres of Swalley Irrigation District water right that are appurtenant to the lands listed in Exhibit A, to Swalley Irrigation District. Swalley Irrigation District may elect to complete the transfer application and submit it to the Water Resources Department for approval of use of the water right at a new location and/or use. Swalley Irrigation District may attach this agreement to the Oregon Water Resources Department's lease form and file with the District's annual Short Term Water Right Lease Agreement.

By entry of this deed, grantor hereby notifies any subsequent purchaser of the lands listed in Exhibit A that grantor, as owner of the subject land, approved the transfer (including a change in the place and type of use and point of diversion) of the water rights that are appurtenant to the subject land; and that upon completion of a transfer, by election of SID, the subject land no longer will have an appurtenant water right, if the transfer includes a change in the place of use.

Furthermore, upon signing of this agreement and the accompanying transfer application Bend LaPine Administrative School District No. 1 shall no longer be liable for any district assessment or charges pertaining to the 9.48 acres of water right incurred after the date of signing. The water right in question is further described as a portion of certificate # 74145, priority of 1899, located:

T17S-R12E WM-SEC22-NW/NE-0010.3

This agreement is binding upon the heirs, executors, administrators, successors, and permitted assigns of the parties to this agreement. Consideration for this Quitclaim is \$0


Grantor:

Date 8-28-2013

Authorized Signer for Bend LaPine Administrative School District No. 1

State of Oregon SS.
County of Deschutes

Personally appeared Authorized Signer for Bend LaPine Administrative School District No. 1, acknowledged the forgoing instrument to be his / her voluntary act and deed.



My commission expires December 22, 2015

Swalley Irrigation District:

Date 9-10-2013


Suzanne Butterfield, Manager

RECEIVED BY OWRD

State of Oregon SS.
County of Deschutes

DEC 29 2017

Personally appeared, Suzanne Butterfield as Manager for Swalley Irrigation District, and acknowledged the forgoing instrument to be her voluntary act and deed.



My commission expires 1-5-2014

12814

Acct: # 2269

EXHIBIT A

Legal Description:	Taxlot	Serial#	WR Acres:
T17S-R12E-WM-SEC22-NW/NE-00103	171222AB0 103	260311	9.48

**LEGAL DESCRIPTION
BEND – LAPINE SCHOOL DISTRICT
PINE NURSERY ELEMETARY SCHOOL SITE**

A portion of property lying in the northeast one-quarter of Section 22, Township 17 South, Range 12 East of the Willamette Meridian, Deschutes County, Oregon, being more particularly describes as follows:

Parcel 2, Partition Plat No. 2007- 74, recorded November 27, 2007 in the Deschutes County Official Records.

RECEIVED BY OWRD

DEC 29 2017

SALEM, OR

12814

District Internal
Notice #: T-2017-03

State of Oregon
WATER RESOURCES DEPARTMENT
NOTICE OF DISTRICT PERMANENT TRANSFER
(ORS 540.580)

DISTRICT: **Swalley Irrigation District**
ADDRESS: **64672 Cook Avenue, Suite 1, Bend, OR 97703** PHONE: **541/388-0658**

1. WATER RIGHT: **SWALLEY IRRIGATION DISTRICT**
CERTIFICATE(S): 74146 PRIORITY DATE: September 1, 1899

2. TYPE OF CHANGE: PERMANENT CHANGE IN PLACE OF USE

3. APPLICANT (OFF):
NAME: **Ssummer Gibb**
ADDRESS: **64155 N. Hwy 97, Bend, OR 97701**

4. LOCATION OF USE: (*Off Lands*) AUTHORIZED POINT OF DIVERSION:
POD #3) N 985' & W 617' from the East 1/4 corner, SE/NE of Section 29, T17S, R12E., W.M. (Diversion for Swalley's canal system) POD #15) Additional district diversion: NW1/4SE1/4, Section 14, T.15S., R. 12E, W.M.; 2170 feet North and 1350 feet West from the SE Corner of Section 14.

LOCATION OF AUTHORIZED PLACE OF USE (*Off Lands*)

Township	Range	Section	1/4 1/4	Tax Lot	# of acres irrigated	Other Use
S17	E12	04	NE/SE	00600	1.34	IRR

5. RECIPIENT (ON):
NAME: **Brenn-Park Kennels, LLC**
ADDRESS: **64155 N. Hwy 97, Bend, OR 97701**

6. LOCATION OF PROPOSED USE (*On Lands*) AUTHORIZED POINT OF DIVERSION:
POD #3) N 985' & W 617' from the East 1/4 corner, SE/NE of Section 29, T17S, R12E., W.M. (Diversion for Swalley's canal system), POD #15) Additional district diversion: NW1/4SE1/4, Section 14, T.15S., R. 12E, W.M.; 2170 feet North and 1350 feet West from the SE Corner of Section 14.


Township	Range	Section	1/4 1/4	Tax Lot	# of acres irrigated	Other Use
S17	E12	04	NE/SE	0801	1.34	IRR


7. EXHIBITS : Maps showing the location of the present and proposed irrigated lands (*On & Off Maps*)


Swalley Irrigation District hereby certifies that the applicant and recipient are the deed holders of subject properties; that our files are complete with a copy of the recorded documents; that the applicant's land has been irrigated within the last five years, and that applicant and recipient hereby authorize the transfer proposed herein.

NOTICE IS HEREBY GIVEN that this proposed change is subject to the approval of the Water Resources Department and that the Water Resources Department may reject the transfer or may require mitigation to avoid injury to other water right holders.

SWALLEY IRRIGATION DISTRICT AND APPLICANT, HEREBY SWEAR THAT THE ABOVE NOTICE FOR TRANSFER OF WATER RIGHT AND THE STATEMENTS MADE ARE TRUE AND CORRECT.

APPLICANT:  11/15/17
Ssummer Gibb Date

RECIPIENT:  Nov-15-17
Brenn-Park Kennels, LLC - Brenda Grigsby - Member Date

DISTRICT:  12/11/17
Jer Camarata/Swalley Irrigation District Date

RECEIVED BY OWRD

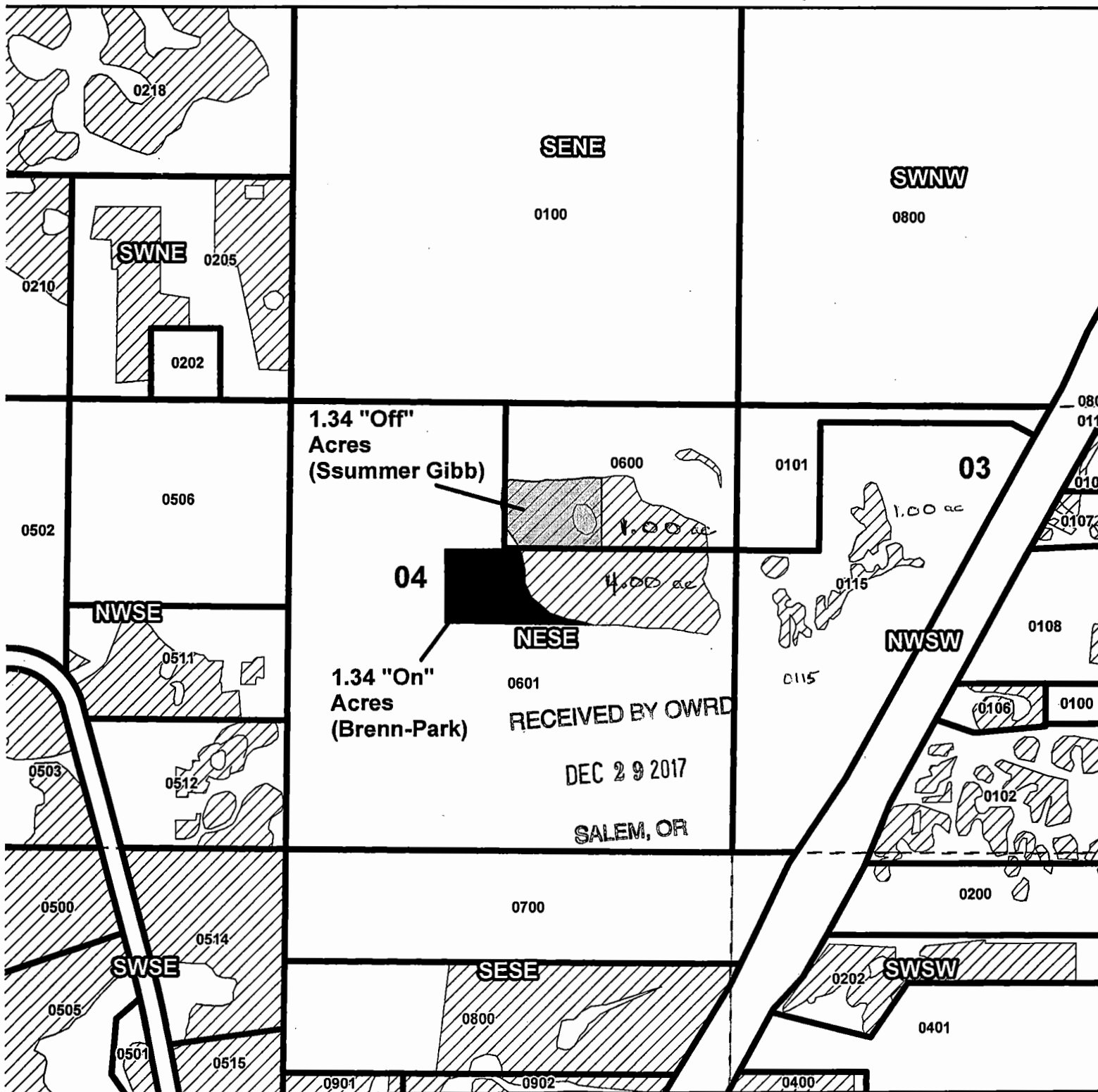
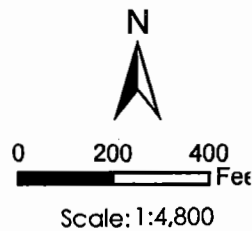
DEC 29 2017

SALEM, OR

Swalley Irrigation District Application for District Transfer Map

Cert #: 74145

*This map was prepared for the purpose of identifying water rights only and is not intended to provide legal dimensions or locations of property ownership lines



Legend

-  Transfer "Off" Area
-  Transfer "On" Area
-  Cert. 74145
-  Taxlots

Taxlot 600, T17S R12E Section 04 NESE
Taxlot 601-1.34 Acres ON & Taxlot 600-1.34 Acres OFF
Brenn-Park - Ssummer Gibb
Deschutes County, Oregon



Figure 4

12814