

State of Oregon  
 Water Resources Department  
 725 Summer Street NE, Suite A  
 Salem, Oregon 97301-1266  
 (503) 986-0900

# Application for Permanent Water Right Transfer

## Part 1 of 5 – Minimum Requirements Checklist

**This transfer application will be returned if Parts 1 through 5 and all required attachments are not completed and included.**

For questions, please call (503) 986-0900, and ask for Transfer Section.

RECEIVED

FEB 02 2018

Check all items included with this application. (N/A = Not Applicable)

- Part 1 – Completed Minimum Requirements Checklist.
- Part 2 – Completed Transfer Application Map Checklist.
- Part 3 – Application Fee, payable by check to the Oregon Water Resources Department, and completed Fee Worksheet, page 3. Try the new online fee calculator at: [http://apps.wrd.state.or.us/apps/misc/wrd\\_fee\\_calculator](http://apps.wrd.state.or.us/apps/misc/wrd_fee_calculator). If you have questions, call Customer Service at (503) 986-0801.
- Part 4 – Completed Applicant Information and Signature.
- Part 5 – Information about Water Rights to be Transferred: **How many water rights are to be transferred? 1 List them here: Cert. 3943**  
Please include a separate Part 5 for each water right. (See instructions on page 6)

OWRD

**Attachments:**

- Completed Transfer Application Map.
- Completed Evidence of Use Affidavit and supporting documentation.
- N/A Affidavit(s) of Consent from Landowner(s) (if the applicant does not own the land the water right is on.)
- N/A Supplemental Form D – For water rights served by or issued in the name of an irrigation district. Complete when the transfer applicant is not the irrigation district.
- N/A Land Use Information Form with approval and signature (or signed land use form receipt stub). Not required if water is to be diverted, conveyed, and/or used only on federal lands or if **all** of the following apply: a) a change in place of use only, b) no structural changes, c) the use of water is for irrigation only, and d) the use is located within an irrigation district or an exclusive farm use zone.
- N/A Water Well Report/Well Log for changes in point(s) of appropriation (well(s)) or additional point(s) of appropriation.
- N/A Geologist Report for a change from a surface water point of diversion to a ground water point of appropriation (well), if the proposed well is more than 500' from the surface water source and more than 1000' upstream or downstream from the point of diversion. See OAR 690-380-2130 for requirements and applicability.

(For Staff Use Only)

**WE ARE RETURNING YOUR APPLICATION FOR THE FOLLOWING REASON(S):**

Application fee not enclosed/insufficient  Map not included or incomplete

Land Use Form not enclosed or incomplete

Additional signature(s) required  Part \_\_\_\_\_ is incomplete

Other/Explanation \_\_\_\_\_

Staff: \_\_\_\_\_ 503-986-0\_\_\_\_ Date: \_\_\_\_/\_\_\_\_/\_\_\_\_

### Part 2 of 5 – Transfer Application Map Checklist

**Your transfer application will be returned if any of the map requirements listed below are not met.**

**Please be sure that the transfer application map you submit includes all the required items and matches the existing water right map. Check all boxes that apply.**

- N/A Certified Water Right Examiner (CWRE) Stamp and Original Signature. For a list of CWREs, see [http://apps.wrd.state.or.us/apps/wr/cwre\\_license\\_view/](http://apps.wrd.state.or.us/apps/wr/cwre_license_view/). CWRE stamp and signature are not required for substitutions.
- N/A If **more than three** water rights are involved, separate maps are needed for each water right.
- Permanent quality printed with dark ink on good quality paper.
- The size of the map can be 8½ x 11 inches, 8½ x 14 inches, 11 x 17 inches, or up to 30 x 30 inches. For 30 x 30 inch maps, one extra copy is required.
- A north arrow, a legend, and scale.
- The scale of the map must be: 1 inch = 400 feet, 1 inch = 1,320 feet, the scale of the Final Proof/Claim of Beneficial Use Map (the map used when the permit was certificated), the scale of the county assessor map if the scale is not smaller than 1 inch = 1,320 feet, or a scale that has been pre-approved by the Department.
- Township, Range, Section, ¼ ¼, DLC, Government Lot, and other recognized public land survey lines.
- Tax lot boundaries (property lines) are required. Tax lot numbers are recommended.
- Major physical features including rivers and creeks showing direction of flow, lakes and reservoirs, roads, and railroads.
- Major water delivery system features from the point(s) of diversion/appropriation such as main pipelines, canals, and ditches.
- Existing place of use that includes separate hachuring for each water right, priority date, and use including number of acres in each quarter-quarter section, government lot, or in each quarter-quarter section as projected within government lots, donation land claims, or other recognized public land survey subdivisions. If less than the entirety of the water right is being changed, a separate hachuring is needed for lands left unchanged.
- N/A Proposed place of use that includes separate hachuring for each water right, priority date, and use including number of acres in each quarter-quarter section, government lot, or in each quarter-quarter section as projected within government lots, donation land claims, or other recognized public land survey subdivisions.
- Existing point(s) of diversion or well(s) with distance and bearing or coordinates from a recognized survey corner. This information can be found in your water right certificate or permit.
- N/A If you are proposing a change in point(s) of diversion or well(s), show the proposed location and label it clearly with distance and bearing or coordinates. If GPS coordinates are used, latitude-longitude coordinates may be expressed as either degrees-minutes-seconds with at least one digit after the decimal (example – 42°32'15.5") or degrees-decimal with five or more digits after the decimal (example – 42.53764°).

RECEIVED

FEB 02 2018

OWRD



**Part 4 of 5 – Applicant Information and Signature**

**Applicant Information**

APPLICANT/BUSINESS NAME <b>Andreas and Carole Blech</b>		PHONE NO. <b>541-244-2644</b>	ADDITIONAL CONTACT NO. <b>541-226-8784</b>
ADDRESS <b>1867 Williams Highway #260</b>		FAX NO. <b>541-244-2651</b>	
CITY <b>Grants Pass</b>	STATE <b>OR</b>	ZIP <b>97527</b>	EMAIL <b>ANDREAS@BLECH.US</b>
<b>BY PROVIDING AN E-MAIL ADDRESS, CONSENT IS GIVEN TO RECEIVE ALL CORRESPONDENCE FROM THE DEPARTMENT ELECTRONICALLY. COPIES OF THE FINAL ORDER DOCUMENTS WILL ALSO BE MAILED.</b>			

**Agent Information** – The agent is authorized to represent the applicant in all matters relating to this application.

AGENT/BUSINESS NAME <b>Shonee D. Langford and Elizabeth Howard/ Schwabe, Williamson &amp; Wyatt</b>		PHONE NO. <b>503-540-4261</b> <b>503-796-2093</b>	ADDITIONAL CONTACT NO. <b>503-807-2082</b>
ADDRESS <b>530 Center St. NE, Ste 730</b>		FAX NO. <b>503-796-2900</b>	
CITY <b>Salem</b>	STATE <b>OR</b>	ZIP <b>97301</b>	EMAIL <a href="mailto:SLANGFORD@SCHWABE.COM">SLANGFORD@SCHWABE.COM</a> ; <a href="mailto:EHOWARD@SCHWABE.COM">EHOWARD@SCHWABE.COM</a>
<b>BY PROVIDING AN E-MAIL ADDRESS, CONSENT IS GIVEN TO RECEIVE ALL CORRESPONDENCE FROM THE DEPARTMENT ELECTRONICALLY. COPIES OF THE FINAL ORDER DOCUMENTS WILL ALSO BE MAILED.</b>			

Explain in your own words what you propose to accomplish with this transfer application, and why:

Change place of use, type of use and point of diversion – See Attachment 1

If you need additional space, continue on a separate piece of paper and attach to the application as “Attachment 1”.

Check this box if this project is fully or partially funded by the American Recovery and Reinvestment Act. (Federal stimulus dollars)

**Check One Box**

- By signing this application, I understand that, upon receipt of the draft preliminary determination and prior to Department approval of the transfer, I will be required to provide landownership information and evidence that I am authorized to pursue the transfer as identified in OAR 690-380-4010(5); **OR**
- I affirm the applicant is a municipality as defined in ORS 540.510(3)(b) and that the right is in the name of the municipality or a predecessor; **OR**
- I affirm the applicant is an entity with the authority to condemn property and is acquiring by condemnation the property to which the water right proposed for transfer is appurtenant and have supporting documentation.


RECEIVED

FEB 02 2018

OWRD

I understand that prior to Department approval of the transfer application, I may be required to submit payment to the Department for publication of a notice in a newspaper with general circulation in the area where the water right is located, once per week for two consecutive weeks. If more than one qualifying newspaper is available, I suggest publishing the notice in the following newspaper: Grants Pass Daily Courier.

**I (we) affirm that the information contained in this application is true and accurate.**



*Andreas Blech*  
Applicant signature

*Carole Blech*  
Applicant signature

**Andreas Blech, Landowner**  
Print Name (and Title if applicable)

1-18-18  
Date

**Carole Blech, Landowner**  
Print Name (and Title if applicable)

1-16-18  
Date

Is the applicant the sole owner of the land on which the water right, or portion thereof, proposed for transfer is located?  Yes  No *If NO, include signatures of all deeded landowners (and mailing and/or e-mail addresses if different than the applicant's) or attach affidavits of consent (and mailing and/or e-mail addresses) from all landowners or individuals/entities to which the water right(s) were conveyed.*

Check the following boxes that apply:

- The applicant is responsible for completion of change(s). Notices and correspondence should continue to be sent to the applicant.
- The receiving landowner will be responsible for completing the proposed change(s) after the final order is issued. Copies of notices and correspondence should be sent to this landowner.
- Both the receiving landowner and applicant will be responsible for completion of change(s). Copies of notices and correspondence should be sent to this landowner and the applicant.

At this time, are the lands in this transfer application in the process of being sold?  Yes  No

If YES, and you know who the new landowner will be, please complete the receiving landowner information table below. If you do not know who the new landowner will be, then a request for assignment will have to be filed for at a later date.

If a property sells, the certificated water right(s) located on the land belong to the new owner, unless a sale agreement or other document states otherwise. For more information see:

<http://www.oregon.gov/owrd/docs/transfer-propertytransactions.pdf>

RECEIVING LANDOWNER NAME N/A			PHONE NO.	ADDITIONAL CONTACT NO.	
ADDRESS				FAX NO.	
CITY	STATE	ZIP	E-MAIL		


Describe any special ownership circumstances here: \_\_\_\_\_

- Check here if any of the water rights proposed for transfer are or will be located within or served by an irrigation or other water district. (**Tip: Complete and attach Supplemental Form D.**)

IRRIGATION DISTRICT NAME N/A	ADDRESS	
CITY	STATE	ZIP

- Check here if water for any of the rights supplied under a water service agreement or other contract for stored water with a federal agency or other entity.

ENTITY NAME N/A	ADDRESS	
CITY	STATE	ZIP



To meet State Land Use Consistency Requirements, you must list all county, city, municipal corporation, or tribal governments within whose jurisdiction water will be diverted, conveyed or used.

ENTITY NAME <b>Josephine County</b>	ADDRESS <b>500 NW 6<sup>TH</sup> ST.</b>	
CITY <b>Grants Pass</b>	STATE <b>OR</b>	ZIP <b>97526</b>

ENTITY NAME	ADDRESS	
CITY	STATE	ZIP

RECEIVED

**Part 5 of 5 – Water Right Information**

Please use a separate Part 5 for each water right being changed. See instructions on page 6, to copy and paste additional Part 5s, or to add additional rows to tables within the form.

**CERTIFICATE # 3943**

**Description of Water Delivery System**

System capacity: **0.81** cubic feet per second (cfs) **OR**

\_\_\_\_\_ gallons per minute (gpm)

Describe the current water delivery system or the system that was in place at some time within the last five years. Include information on the pumps, canals, pipelines, and sprinklers used to divert, convey, and apply the water at the authorized place of use. Flood irrigation through ditches is used until the stream flow drops at the elevation at the POD, then pump and sprinkler irrigation is used.

Pumps:

- (1) John Deere 4045 40-hp 4-cylinder diesel motor with 5" Berkley pump
- (1) Mitsubishi 100-hp 6-cylinder diesel motor with 8" pump
- (1) Honda 5-hp gas powered pump with 2" inlet and discharge
- (1) Chi-Com 9-hp diesel pump with 3" inlet and discharge.

Pipe/hose:

- (30) 40' x 6" Alum pipe
- (90) 40' x 1-1/2 alum pipe with 18" riser impact sprinklers
- (80) 40' x 3" alum pipe with 18" riser impact sprinklers
- (50) 40' x 3" alum pipe
- (65) 40' x 4" alum pipe
- (1) 300' x 3" layflat hose
- (1) 500' x 2" layflat hose
- (3) pallets full of tees, risers, adapters, 90s, 45s, 22½2s, couplers, unions, reducers, valves, etc.....
- (1) 15' x 8" suction hose with fish screen
- (1) 10' x 6" suction hose with fish screen
- (1) 10' x 2" suction hose with fish screen

Misc:

- (1) 200-gallon diesel fuel tank. Stationary.
- (1) 350-gallon diesel fuel tank. Portable
- (1) 30' long pipe trailer to transport irrigation pipe.

**RECEIVED**

**FEB 02 2018**

**OWRD**

**Table 1. Location of Authorized and Proposed Point(s) of Diversion (POD) or Appropriation (POA)**

(Note: If the POD/POA name is not specified on the certificate, assign it a name or number here.)

POD/POA Name or Number	Is this POD/POA Authorized on the Certificate or is it Proposed?	If POA, OWRD Well Log ID# (or Well ID Tag # L-___)	Twp		Rng		Sec	¼ ¼		Tax Lot, DLC or Gov't Lot	Measured Distances (from a recognized survey corner)
<b>Existing POD</b>	<input checked="" type="checkbox"/> Authorized <input type="checkbox"/> Proposed	--	<b>34</b>	<b>S</b>	<b>5</b>	<b>W</b>	<b>8</b>	<b>NE</b>	<b>SW</b>	<b>400</b>	<b>2475 ft N and 2574 ft E from SW Cor. Section 8</b>
<b>Proposed POD</b>	<input type="checkbox"/> Authorized <input checked="" type="checkbox"/> Proposed	--	<b>34</b>	<b>S</b>	<b>5</b>	<b>W</b>	<b>8</b>	<b>NW</b>	<b>SE</b>	<b>1002</b>	<b>2630 ft N and 2230 ft W from SE Cor. Section 8</b>

**Check all type(s) of change(s) proposed below (change "CODES" are provided in parentheses):**

- Place of Use (POU)  Supplemental Use to Primary Use (S to P)
- Character of Use (USE)  Point of Appropriation/Well (POA)
- Point of Diversion (POD)  Additional Point of Appropriation (APOA)

- T
- Additional Point of Diversion (APOD)       Substitution (SUB)  
 Surface Water POD to Ground Water POA (SW/GW)       Government Action POD (GOV)

**Will all of the proposed changes affect the entire water right?**

- Yes Complete only the Proposed (“to” or “on” lands) section of Table 2 on the next page. Use the “CODES” listed above to describe the proposed changes.
- No Complete all of Table 2 to describe the portion of the water right to be changed.

RECEIVED

FEB 02 2018

OWRD

Please use and attach additional pages of Table 2 as needed.  
See page 6 for instructions.

Do you have questions about how to fill-out the tables?  
Contact the Department at 503-986-0900 and ask for Transfer Staff.

**Table 2. Description of Changes to Water Right Certificate # 3943**

List the change proposed for the acreage in each 1/4 1/4. If more than one change is proposed, specify the acreage associated with each change. If there is more than one POD/POA involved in the proposed changes, specify the acreage associated with each POD/POA.

AUTHORIZED (the "from" or "off" lands)										PROPOSED (the "to" or "on" lands)															
The listing that appears on the certificate BEFORE PROPOSED CHANGES List only that part or portion of the water right that will be changed.										The listing as it would appear AFTER PROPOSED CHANGES are made.															
Twp	Rng	Sec	1/4 1/4	Tax Lot	Gvt Lot or DLC	Acre	Type of USE listed on Certificate	POD(s) or POA(s) (name or number from Table 1)	Priority Date	Twp	Rng	Sec	1/4 1/4	Tax Lot	Gvt Lot or DLC	Acre	New Type of USE	POD(s)/ POA(s) to be used (from Table 1)	Priority Date						
<b>EXAMPLE</b>																									
2	S	9	E	15	NE	NW	100	15.0	Irrigation	POD #1 POD #2	1901	POU/POD	2	S	9	E	1	NW	NW	500	1	10.0	POD #5	1901	
34	S	5	W	7	SE	SE	1300	--	Irrigation	Authorized POD	6/23/ 1919	POU/USE/ POD	34	S	5	W	7	SE	SE	1300	--	--	Mining	Proposed POD	6/23/ 1919
34	S	5	W	8	NE	SW	400	10	"	"	"	POU/USE/ POD	34	S	5	W	8	NE	SW	400	--	--	Mining	Proposed POD	6/23/ 1919
"	"	"	"	"	NW	SW	"	5	"	"	"	POU/USE/ POD	34	S	5	W	8	NW	SW	400	--	--	Mining	Proposed POD	6/23/ 1919
"	"	"	"	"	SW	SW	"	10	"	"	"	POU/USE/ POD	34	S	5	W	8	SW	SW	400	--	1	Irrigation/ Mining	Proposed POD	6/23/ 1919
"	"	"	"	"	SE	SW	"	25	"	"	"	POU/USE/ POD	34	S	5	W	8	SE	SW	400	--	--	Mining	Proposed POD	6/23/ 1919
TOTAL ACRES: 65										TOTAL ACRES: 1															
										Irrigation Remaining															


Additional remarks: **All but 1 acre of the 65 acres of authorized irrigation will be converted to mining use. The 1 acre of transferred irrigation rights will be moved to a new location within the same quarter-quarter section.**



**For Place of Use or Character of Use Changes**

Are there other water right certificates, water use permits or ground water registrations associated with the “from” or the “to” land  Yes  No

If YES, list the certificate, water use permit, or ground water registration numbers: Applications R-87930 and R-87932

 Pursuant to ORS 540.510, any “layered” water use such as an irrigation right that is supplemental to a primary right proposed for transfer must be included in the transfer or be cancelled. Any change to a ground water registration must be filed separately in a ground water registration modification application.

**For Substitution** (ground water supplemental irrigation will be substituted for surface water primary irrigation)

Ground water supplemental Permit or Certificate # NA;  
Surface water primary Certificate # NA.

**For a change from Supplemental Irrigation Use to Primary Irrigation Use**

Identify the primary certificate to be cancelled. Certificate # NA

**For a change in point(s) of appropriation (well(s)) or additional point(s) of appropriation:**

Well log(s) are attached for each authorized and proposed well(s) that are clearly labeled and associated with the corresponding well(s) in Table 1 above and on the accompanying application map.

**Tip:** You may search for well logs on the Department’s web page at:  
[http://apps.wrd.state.or.us/apps/gw/well\\_log/Default.aspx](http://apps.wrd.state.or.us/apps/gw/well_log/Default.aspx)

**AND/OR**

Describe the construction of the authorized and proposed well(s) in Table 3 for any wells that do not have a well log. For *proposed wells not yet constructed or built*, provide “a best estimate” for each requested information element in the table. The Department recommends you consult a licensed well driller, geologist, or certified water right examiner to assist with assembling the information necessary to complete Table 3.

**Table 3. Construction of Point(s) of Appropriation**

Any well(s) in this listing must be clearly tied to corresponding well(s) described in Table 1 and shown on the accompanying application map. Failure to provide the information will delay the processing of your transfer application until it is received. The information is necessary for the department to assess whether the proposed well(s) will access the same source aquifer as the authorized point(s) of appropriation (POA). The Department is prohibited by law from approving POA changes that do not access the same source aquifer.

Proposed or Authorized POA Name or Number	Is well already built? (Yes or No)	If an existing well: OWRD Well ID Tag No. L-_____	Total well depth	Casing Diameter	Casing Intervals (feet)	Seal depth(s) (intervals)	Perforated or screened intervals (in feet)	Static water level of completed well (in feet)	Source aquifer (sand, gravel, basalt, etc.)	Well -specific rate (cfs or gpm). If less than full rate of water right
NA										

RECEIVED

FEB 02 2018

OWRD

**Attachment 1**

The purpose of this proposed transfer is to change the point of diversion, place of use and character of use for Certificate 3943. The changes relate to development of a new aggregate mining operation on lands that have been irrigated under the water right.

Certificate 3943 authorizes diversion of water from Grave Creek for irrigation of 65 acres. Under the transfer application, the point of diversion, place of use and character of use will be modified. The applicant will divert water from Grave Creek at a new point of diversion and will use water for mining purposes (on the entire property) and for irrigation of one acre (in a new location).

Reservoir storage will provide additional water for mining uses. Reservoir permits were recently issued for two reservoirs on the site, to be filled during the storage season (Application R-87930/Permit R-15228 and Application R-87932/ Permit R-15230).

RECEIVED

FEB 02 2018

OWRD

# Application for Water Right Transfer

## Evidence of Use Affidavit



**Oregon Water Resources Department**  
 725 Summer Street NE, Suite A  
 Salem, Oregon 97301-1266  
 (503) 986-0900  
 www.wrd.state.or.us

Please print legibly or type. Be as specific as possible. Attach additional pages if you need more spacing. Supporting documentation must be attached.

State of Oregon )  
 ) ss  
 County of JOSEPHINE)

I, ANDREAS BLECH, in my capacity as LANDOWNER,  
 mailing address 1867 WILLIAMS HIGHWAY, SUITE 260, GRANTS PASS, OR 97527  
 telephone number (541)244-2644, being first duly sworn depose and say:

1. My knowledge of the exercise or status of the water right is based on (check one):  
 Personal observation                       Professional expertise

RECEIVED

FEB 02 2018

2. I attest that:

- Water was used during the previous five years on the **entire** place of use for Certificate # 3943; **OR**

OWRD


- My knowledge is specific to the use of water at the following locations within the last five years:

Certificate #	Township	Range	Mer	Sec	¼ ¼	Gov't Lot or DLC	Acres (if applicable)

**OR**

- Confirming Certificate # \_\_\_\_ has been issued within the past five years; **OR**
- Part or all of the water right was leased instream at some time within the last five years. The instream lease number is: \_\_\_\_ (Note: If the entire right proposed for transfer was not leased, additional evidence of use is needed for the portion not leased instream.); **OR**
- The water right is not subject to forfeiture and documentation that a presumption of forfeiture for non-use would be rebutted under ORS 540.610(2) is attached.
- Water has been used at the actual current point of diversion or appropriation for more than 10 years for Certificate # \_\_\_\_ (For Historic POD/POA Transfers)

(continues on reverse side)




3. The water right was used for: (e.g., crops, pasture, etc.): PASTURE

4. I understand that if I do not attach one or more of the documents shown in the table below to support the above statements, my application will be considered incomplete.

[Signature]  
Signature of Affiant

1-16-18  
Date


Andreas Blech Signed and sworn to (or affirmed) before me this 16<sup>th</sup> day of January 2018.



[Signature]  
Notary Public for Oregon

My Commission Expires: July 5, 2020  
Oregon  
Josephine County

Supporting Documents	Examples
<input type="checkbox"/> Copy of a water right certificate that has been issued within the last five years. (not a remaining right certificate)	Copy of <b>confirming</b> water right certificate that shows issue date
<input checked="" type="checkbox"/> Copies of receipts from sales of irrigated crops or for expenditures related to use of water	<ul style="list-style-type: none"> <li>• Power usage records for pumps associated with irrigation use</li> <li>• Fertilizer or seed bills related to irrigated crops</li> <li>• Farmers Co-op sales receipt</li> </ul>
<input type="checkbox"/> Records such as FSA crop reports, irrigation district records, NRCS farm management plan, or records of other water suppliers	<ul style="list-style-type: none"> <li>• District assessment records for water delivered</li> <li>• Crop reports submitted under a federal loan agreement</li> <li>• Beneficial use reports from district</li> <li>• IRS Farm Usage Deduction Report</li> <li>• Agricultural Stabilization Plan</li> <li>• CREP Report</li> </ul>
<input checked="" type="checkbox"/> Aerial photos containing sufficient detail to establish location and date of photograph  NOTE: Photographs taken on the ground	Multiple photos can be submitted to resolve different areas of a water right. If the photograph does not print with a "date stamp" or without the source being identified, the date of the photograph and source should be added.  Sources for aerial photos: OSU – <a href="http://www.oregonexplorer.info/imagery">www.oregonexplorer.info/imagery</a> OWRD – <a href="http://www.wrd.state.or.us">www.wrd.state.or.us</a> Google Earth – <a href="http://earth.google.com">earth.google.com</a> TerraServer – <a href="http://www.terraserver.com">www.terraserver.com</a>
<input type="checkbox"/> Approved Lease establishing beneficial use within the last 5 years	Copy of instream lease or lease number



RECEIVED

FEB 02 2018

OWRD



Cleaning out POD  
May 9, 2013 at 2:16:05 PM




POD and wing dam  
May 9, 2013 at 2:16:24 PM




Flushing out sprinkler pipe near middle of  
WR  
May 17, 2013 at 11:19:23 PM



Diesel pump used at POD for sprinklers -  
Straw bales to minimize noise  
May 22, 2013 at 5:17:40 PM



Middle of WR looking E  
May 31, 2013 at 10:10:40 PM



Middle of WR looking NE  
May 31, 2013 at 10:11:52 PM



Middle N of WR looking W  
June 7, 2013 at 8:25:50 AM



Middle of WR looking NW  
June 7, 2013 at 8:25:50 AM



Middle of WR looking NE  
June 7, 2013 at 8:25:50 AM

RECEIVED

FEB 02 2018

OWRD



Pump sump at diversion  
June 7, 2013 at 8:35:10 AM



Middle of WR looking SE  
June 7, 2013 at 8:35:10 AM



View of WR looking down from Daisy Mine Rd from SE  
June 7, 2013 at 1:11:19 PM



Looking down onto WR from Daisy Mine Rd from SE  
June 7, 2013 at 1:22:34 PM




Looking down from corner of property towards SE corner of WR  
June 12, 2013 at 9:48:42 AM




Pump used at POD for sprinklers  
June 12, 2013 at 10:46:13 AM



Pipe installed near POD under road to feed irrigation system  
June 12, 2013 at 10:47:28 AM



Small pump used to draw water out of ditch to feed water gun  
July 30, 2013 at 8:48:00 AM




POD at end of water season  
July 30, 2013 at 9:40:30 AM

RECEIVED

FEB 02 2018


OWRD



POD at end of 2013 water season  
July 30, 2013 at 9:40:46 AM




View from Daisy Mine Rd looking down on  
S part of WR  
March 13, 2014 at 12:40:01 PM



View from Daisy Mine Rd looking down on  
S part of WR  
March 13, 2014 at 12:40:17 PM



Looking S from middle of WR - Note cows  
April 11, 2014 at 4:20:59 PM



Looking SW from middle of WR  
April 11, 2014 at 4:21:08 PM



Looking S from middle of WR  
April 11, 2014 at 4:21:19 PM



Looking SW from middle of WR  
April 11, 2014 at 4:26:06 PM



Looking down from Daisy Mine RD form S  
onto SE portion of WR  
April 11, 2014 at 4:38:28 PM



Near NE corner of WR looking SW  
April 11, 2014 at 4:46:45 PM

RECEIVED

FEB 02 2018

OWRD


T



Near NE corner of WR looking S  
April 11, 2014 at 4:46:51 PM



Using culvert to route sprinkler pipe to  
irrigate middle of WR  
May 6, 2014 at 7:30:07 AM



Using culvert to route sprinkler pipe  
Westward  
May 16, 2014 at 7:41:34 AM




Main ditch from POD for ditch irrigation  
July 7, 2016 at 5:25:28 PM



Repairing wingdam at POD for ditch  
irrigation  
July 7, 2016 at 5:25:44 PM



Fish screen at POD near end of season  
July 11, 2016 at 11:46:02 AM



irrigation ditch to move water westward in  
WR  
June 7, 2017 at 3:32:02 PM

RECEIVED

FEB 02 2018

OWRD



Tesei Petroleum, Inc.  
 S T A T E M E N T  
 AS OF DECEMBER 19, 1917

PAGE 1

10787

A/E BLECH NORTH  
 ANDREAS BLECH  
 1867 WILLIAMS HIGHWAY #270  
 GRANTS PASS, OR 97527

DATE	DESCRIP	REF NO	UNITS	CHARGES	CREDITS	BALANCE
01/15/13	CARDLOCK	00078862		484.39	0.00	
01/31/13	CARDLOCK	00080056		924.10	0.00	
01/11/13	PAYMENT	007702		0.00	1,100.03	
01/29/13	PAYMENT	007715		0.00	987.95	
02/15/13	CARDLOCK	00081291		584.21	0.00	
02/28/13	CARDLOCK	00082508		619.43	0.00	
02/19/13	PAYMENT	007733		0.00	1,408.49	
03/15/13	CARDLOCK	00083715		618.63	0.00	
03/31/13	CARDLOCK	00084853		690.47	0.00	
03/15/13	PAYMENT	007754		0.00	1,203.64	
04/15/13	CARDLOCK	00085992		523.20	0.00	
04/30/13	CARDLOCK	00086662		435.84	0.00	
04/15/13	PAYMENT	007769		0.00	1,309.10	
05/15/13	CARDLOCK	00087836		507.15	0.00	
05/31/13	CARDLOCK	00088454		647.78	0.00	
05/13/13	PAYMENT	007807		0.00	959.04	
06/15/13	CARDLOCK	00089646		495.11	0.00	
06/30/13	CARDLOCK	00090279		381.61	0.00	
07/01/13	PAYMENT	007827		0.00	1,154.93	
07/15/13	CARDLOCK	00091449		668.65	0.00	
07/31/13	CARDLOCK	00092080		534.48	0.00	
07/15/13	PAYMENT	007841		0.00	876.72	
08/15/13	CARDLOCK	00093280		477.44	0.00	
08/31/13	CARDLOCK	00093906		468.20	0.00	
08/12/13	PAYMENT	007859		0.00	1,203.13	
09/15/13	CARDLOCK	00095094		530.90	0.00	
09/30/13	CARDLOCK	00095726		642.93	0.00	
09/13/13	PAYMENT	007881		0.00	945.64	
10/15/13	CARDLOCK	00096898		360.70	0.00	
10/31/13	CARDLOCK	00097527		712.18	0.00	
10/18/13	PAYMENT	007902		0.00	1,173.83	
11/15/13	CARDLOCK	00098698		480.31	0.00	
11/30/13	CARDLOCK	00099306		468.75	0.00	
11/30/13	SERV CHG	11230933		10.73	0.00	
12/15/13	CARDLOCK	00100459		459.15	0.00	
12/31/13	CARDLOCK	00096269		498.80	0.00	
12/05/13	PAYMENT	007938		0.00	1,072.88	
12/30/13	SERV CHG	12235277		9.49	0.00	
01/15/14	CARDLOCK	00004183		548.66	0.00	
01/31/14	CARDLOCK	00004787		624.92	0.00	
01/06/14	PAYMENT	007970		0.00	959.79	
01/30/14	SERV CHG	01239380		9.58	0.00	
02/15/14	CARDLOCK	00005936		686.07	0.00	
02/04/14	PAYMENT	008002		0.00	1,927.23	
02/28/14	CARDLOCK	00006536		566.57	0.00	
02/28/14	SERV CHG	02242683		15.07	0.00	
03/15/14	CARDLOCK	00007663		631.75	0.00	
03/31/14	CARDLOCK	00008267		823.42	0.00	
03/30/14	SERV CHG	03245905		14.57	0.00	
04/15/14	CARDLOCK	00009427		807.43	0.00	
04/30/14	CARDLOCK	00010038		539.49	0.00	
04/08/14	PAYMENT	008035		0.00	1,491.08	

RECEIVED

FEB 02 2018

OWRD

04/25/14	PAYMENT	008054	0.00	1,469.74
05/15/14	CARDLOCK	00011208	599.88	0.00
05/31/14	CARDLOCK	00011825	827.23	0.00
05/20/14	PAYMENT	008085	0.00	1,346.92
06/15/14	CARDLOCK	00012984	740.14	0.00
06/30/14	CARDLOCK	00013600	735.15	0.00
06/20/14	PAYMENT	008111	0.00	1,427.11
07/15/14	CARDLOCK	00014770	864.62	0.00
07/31/14	CARDLOCK	00015390	417.77	0.00
07/14/14	PAYMENT	008129	0.00	1,475.29
08/15/14	CARDLOCK	00016548	765.32	0.00
08/31/14	CARDLOCK	00017173	456.23	0.00
08/21/14	PAYMENT	008160	0.00	1,282.39
09/15/14	CARDLOCK	00018332	403.39	0.00
09/30/14	CARDLOCK	00018945	488.37	0.00
09/30/14	SERV CHG	09266481	12.22	0.00
10/15/14	CARDLOCK	00020063	430.59	0.00
10/31/14	CARDLOCK	00020670	488.86	0.00
10/09/14	PAYMENT	008182	0.00	1,221.55
10/14/14	PAYMENT	008197	0.00	903.98
11/15/14	CARDLOCK	00021804	596.33	0.00
11/30/14	CARDLOCK	00022384	418.94	0.00
11/30/14	SERV CHG	11273036	9.19	0.00
12/15/14	CARDLOCK	00023485	549.39	0.00
12/31/14	CARDLOCK	00024059	325.87	0.00
12/05/14	PAYMENT	008223	0.00	919.45
12/15/14	PAYMENT	008240	0.00	1,024.46
01/15/15	CARDLOCK	00025178	308.74	0.00
01/31/15	CARDLOCK	00025760	455.27	0.00
01/27/15	PAYMENT	008263	0.00	875.26
02/15/15	CARDLOCK	00026836	429.49	0.00
02/28/15	CARDLOCK	00027424	410.17	0.00
02/27/15	PAYMENT	008281	0.00	764.01
03/15/15	CARDLOCK	00028514	418.88	0.00
03/31/15	CARDLOCK	00029105	546.54	0.00
03/25/15	PAYMENT	008299	0.00	839.66
04/15/15	CARDLOCK	00030212	374.92	0.00
04/30/15	CARDLOCK	00030801	427.54	0.00
04/13/15	PAYMENT	008318	0.00	965.42
05/15/15	CARDLOCK	00031912	424.95	0.00
05/31/15	CARDLOCK	00032512	333.24	0.00
05/26/15	PAYMENT	008340	0.00	802.46
06/15/15	CARDLOCK	00033621	281.63	0.00
06/30/15	CARDLOCK	00034220	541.29	0.00
06/15/15	PAYMENT	008357	0.00	758.19
07/15/15	CARDLOCK	00035324	202.34	0.00
07/31/15	CARDLOCK	00035925	433.70	0.00
07/13/15	PAYMENT	008378	0.00	822.92
08/15/15	CARDLOCK	00037018	413.14	0.00
08/31/15	CARDLOCK	00037626	445.46	0.00
08/27/15	PAYMENT	008402	0.00	636.04
09/15/15	CARDLOCK	00038720	486.31	0.00
09/30/15	CARDLOCK	00039323	438.46	0.00
09/23/15	PAYMENT	008420	0.00	858.60
10/15/15	CARDLOCK	00040417	286.02	0.00
10/31/15	CARDLOCK	00041010	233.88	0.00
10/19/15	PAYMENT	008434	0.00	924.77
11/15/15	CARDLOCK	00042102	315.00	0.00
11/30/15	CARDLOCK	00042693	399.29	0.00
11/24/15	PAYMENT	008460	0.00	519.90
12/15/15	CARDLOCK	00043782	214.34	0.00
12/31/15	CARDLOCK	00044370	234.33	0.00
12/21/15	PAYMENT	008470	0.00	714.29
01/15/16	CARDLOCK	00046185	288.53	0.00
01/31/16	CARDLOCK	00046768	245.35	0.00
01/19/16	PAYMENT	008490	0.00	448.67

RECEIVED

FEB 02 2018

OWRD

02/15/16	CARDLOCK	00047828	302.50	0.00
02/29/16	CARDLOCK	00048428	239.69	0.00
02/16/16	PAYMENT	8513	0.00	533.88
03/15/16	CARDLOCK	00049507	225.08	0.00
03/31/16	CARDLOCK	00050101	276.46	0.00
03/14/16	PAYMENT	008526	0.00	542.19
04/15/16	CARDLOCK	00051196	661.22	0.00
04/30/16	CARDLOCK	00051790	280.90	0.00
04/30/16	SERV CHG	04333029	5.02	0.00
05/15/16	CARDLOCK	00052870	287.93	0.00
05/31/16	CARDLOCK	00053478	269.77	0.00
05/03/16	PAYMENT	003975	0.00	501.54
05/31/16	PAYMENT	003989	0.00	947.14
06/15/16	CARDLOCK	00054573	444.26	0.00
06/30/16	CARDLOCK	00055200	406.44	0.00
06/23/16	PAYMENT	004003	0.00	557.70
07/15/16	CARDLOCK	00056272	752.30	0.00
07/31/16	CARDLOCK	00056879	234.23	0.00
07/29/16	PAYMENT	004018	0.00	850.70
08/15/16	CARDLOCK	00057950	389.57	0.00
08/31/16	CARDLOCK	00058577	424.13	0.00
08/30/16	SERV CHG	08345103	9.87	0.00
09/15/16	CARDLOCK	00059642	414.50	0.00
09/30/16	CARDLOCK	00060267	364.84	0.00
09/07/16	PAYMENT	004039	0.00	986.53
09/28/16	PAYMENT	004043	0.00	823.57
10/15/16	CARDLOCK	00061349	454.53	0.00
10/31/16	CARDLOCK	00061963	431.37	0.00
10/30/16	SERV CHG	10351334	7.79	0.00
11/15/16	CARDLOCK	00063019	466.37	0.00
11/30/16	CARDLOCK	00063635	447.49	0.00
11/15/16	PAYMENT	004060	0.00	779.34
11/18/16	PAYMENT	004067	0.00	893.69
12/15/16	CARDLOCK	00064693	487.38	0.00
12/31/16	CARDLOCK	00065288	375.44	0.00
12/27/16	PAYMENT	4081	0.00	913.86
01/15/17	CARDLOCK	00066317	429.13	0.00
01/31/17	CARDLOCK	00066919	410.48	0.00
01/30/17	PAYMENT	004095	0.00	862.82
02/15/17	CARDLOCK	00067949	314.69	0.00
02/28/17	CARDLOCK	00068542	421.30	0.00
02/27/17	PAYMENT	004120	0.00	839.61
03/15/17	CARDLOCK	00069556	317.85	0.00
03/31/17	CARDLOCK	00070168	571.17	0.00
03/24/17	PAYMENT	004133	0.00	735.99
04/15/17	CARDLOCK	00071225	395.57	0.00
04/30/17	CARDLOCK	00071847	427.46	0.00
04/20/17	PAYMENT	004144	0.00	889.02
05/15/17	CARDLOCK	00072878	234.74	0.00
05/31/17	CARDLOCK	00073497	562.33	0.00
05/26/17	PAYMENT	4160	0.00	823.03
06/15/17	CARDLOCK	00074551	858.30	0.00
06/30/17	CARDLOCK	00075170	422.65	0.00
06/29/17	PAYMENT	4176	0.00	797.07
07/15/17	CARDLOCK	00076219	170.23	0.00
07/31/17	CARDLOCK	00076843	546.30	0.00
07/24/17	PAYMENT	4192	0.00	1,280.95
08/15/17	CARDLOCK	00077879	809.73	0.00
08/31/17	CARDLOCK	00078512	576.57	0.00
08/22/17	PAYMENT	4209	0.00	716.53
09/15/17	CARDLOCK	00080059	578.49	0.00
09/30/17	CARDLOCK	00080684	1,066.76	0.00
10/02/17	PAYMENT	4226	0.00	576.57
09/30/17	SERV CHG	09386906	8.10	0.00
10/15/17	CARDLOCK	00081712	1,215.44	0.00
10/31/17	CARDLOCK	00082333	1,884.33	0.00

RECEIVED

FEB 02 2018

OWRD

10/16/17	PAYMENT	4238	0.00	2,463.08
11/15/17	CARDLOCK	00083353	1,718.89	0.00
11/30/17	CARDLOCK	00083958	955.06	0.00
11/24/17	PAYMENT	4252	0.00	3,099.77
12/15/17	CARDLOCK	00084952	1,383.56	0.00

RECEIVED

FEB 02 2018

OWRD

# Land Use Information Form



Oregon Water Resources Department  
725 Summer Street NE, Suite A  
Salem, Oregon 97301-1266  
(503) 986-0900  
www.wrd.state.or.us

T

## NOTE TO APPLICANTS

In order for your application to be processed by the Water Resources Department (WRD), this Land Use Information Form must be completed by a local government planning official in the jurisdiction(s) where your water right will be used and developed. The planning official may choose to complete the form while you wait, or return the receipt stub to you. Applications received by WRD without the Land Use Form or the receipt stub will be returned to you. Please be aware that your application will not be approved without land use approval.

**This form is NOT required if:**

- 1) Water is to be diverted, conveyed, and/or used only on federal lands; **OR**
- 2) The application is for a water right transfer, allocation of conserved water, exchange, permit amendment, or ground water registration modification, and **all** of the following apply:
  - a) The existing and proposed water use is located entirely within lands zoned for exclusive farm-use or within an irrigation district;
  - b) The application involves a change in place of use only;
  - c) The change does not involve the placement or modification of structures, including but not limited to water diversion, impoundment, distribution facilities, water wells and well houses; **and**
  - d) The application involves irrigation water uses only.

## NOTE TO LOCAL GOVERNMENTS


The person presenting the attached Land Use Information Form is applying for or modifying a water right. The Water Resources Department (WRD) requires its applicants to obtain land-use information to be sure the water rights do not result in land uses that are incompatible with your comprehensive plan. Please complete the form or detach the receipt stub and return it to the applicant for inclusion in their water right application. You will receive notice once the applicant formally submits his or her request to the WRD. The notice will give more information about WRD's water rights process and provide additional comment opportunities. You will have 30 days from the date of the notice to complete the land-use form and return it to the WRD. If no land-use information is received from you within that 30-day period, the WRD may presume the land use associated with the proposed water right is compatible with your comprehensive plan. Your attention to this request for information is greatly appreciated by the Water Resources Department. If you have any questions concerning this form, please contact the WRD's Customer Service Group at 503-986-0801.

RECEIVED

FEB 02 2018

OWRD

# Land Use Information Form



**Oregon Water Resources Department**  
 725 Summer Street NE, Suite A  
 Salem, Oregon 97301-1266  
 (503) 986-0900  
 www.wrd.state.or.us

+

Applicant(s): Andreas and Carole Blech

Mailing Address: 1867 Williams Highway, #260

City: Grants Pass

State: OR

Zip Code: 97257

Daytime Phone: (541) 244-2644

## A. Land and Location

Please include the following information for all tax lots where water will be diverted (taken from its source), conveyed (transported), and/or used or developed. Applicants for municipal use, or irrigation uses within irrigation districts may substitute existing and proposed service-area boundaries for the tax-lot information requested below.

Township	Range	Section	¼ ¼	Tax Lot #	Plan Designation (e.g., Rural Residential/RR-5)	Water to be:			Proposed Land Use:
<u>See</u>	<u>Attached</u>	<u>List</u>	_____	_____	_____	<input type="checkbox"/> Diverted	<input type="checkbox"/> Conveyed	<input type="checkbox"/> Used	_____
_____	_____	_____	_____	_____	_____	<input type="checkbox"/> Diverted	<input type="checkbox"/> Conveyed	<input type="checkbox"/> Used	_____
_____	_____	_____	_____	_____	_____	<input type="checkbox"/> Diverted	<input type="checkbox"/> Conveyed	<input type="checkbox"/> Used	_____

List all counties and cities where water is proposed to be diverted, conveyed, and/or used or developed:

Josephine County

RECEIVED

FEB 02 2018

## B. Description of Proposed Use

OWRD

Type of application to be filed with the Water Resources Department:

- Permit to Use or Store Water   
  Water Right Transfer   
  Permit Amendment or Ground Water Registration Modification  
 Limited Water Use License   
  Allocation of Conserved Water   
  Exchange of Water

Source of water:  Reservoir/Pond   
 Ground Water   
 Surface Water (name) Grave Creek

Estimated quantity of water needed: 0.81  cubic feet per second   
 gallons per minute   
 acre-feet

Intended use of water:  Irrigation   
 Commercial   
 Industrial   
 Domestic for \_\_\_\_\_ household(s)  
 Municipal   
 Quasi-Municipal   
 Instream   
 Other Mining

Briefly describe:

We are requesting Oregon Water Resources Department approval to: 1) change 64 acres of the 65 acres of authorized irrigation rights to mining use on the property; 2) move 1 acre of irrigation; and 3) change the point of diversion on Grave Creek to a different location to facilitate diverting the water.



**Note to applicant:** If the Land Use Information Form cannot be completed while you wait, please have a local government representative sign the receipt at the bottom of the next page and include it with the application filed with the Water Resources Department.

See bottom of Page 3. →

# For Local Government Use Only

The following section must be completed by a planning official from each county and city listed unless the project will be located entirely within the city limits. In that case, only the city planning agency must complete this form. This deals only with the local land-use plan. Do not include approval for activities such as building or grading permits.

## Please check the appropriate box below and provide the requested information

- Land uses to be served by the proposed water uses (including proposed construction) are allowed outright or are not regulated by your comprehensive plan. Cite applicable ordinance section(s):
- Land uses to be served by the proposed water uses (including proposed construction) involve discretionary land-use approvals as listed in the table below. (Please attach documentation of applicable land-use approvals which have already been obtained. Record of Action/land-use decision and accompanying findings are sufficient.) **If approvals have been obtained but all appeal periods have not ended, check "Being pursued."**

Type of Land-Use Approval Needed (e.g., plan amendments, rezones, conditional-use permits, etc.)	Cite Most Significant, Applicable Plan Policies & Ordinance Section References	Land-Use Approval:	
See findings dated 12/7/16	Josephine County RLDC Sec. 66.150	<input checked="" type="checkbox"/> Obtained <input type="checkbox"/> Denied	<input type="checkbox"/> Being Pursued <input type="checkbox"/> Not Being Pursued
		<input type="checkbox"/> Obtained <input type="checkbox"/> Denied	<input type="checkbox"/> Being Pursued <input type="checkbox"/> Not Being Pursued
		<input type="checkbox"/> Obtained <input type="checkbox"/> Denied	<input type="checkbox"/> Being Pursued <input type="checkbox"/> Not Being Pursued
		<input type="checkbox"/> Obtained <input type="checkbox"/> Denied	<input type="checkbox"/> Being Pursued <input type="checkbox"/> Not Being Pursued
		<input type="checkbox"/> Obtained <input type="checkbox"/> Denied	<input type="checkbox"/> Being Pursued <input type="checkbox"/> Not Being Pursued

Local governments are invited to express special land-use concerns or make recommendations to the Water Resources Department regarding this proposed use of water below, or on a separate sheet.

RECEIVED

FEB 02 2018

OWRD

Name: Jeff Pego Title: Planner II

Signature: [Signature] Phone: 541-474-5420 Date: 1/24/18

Government Entity: Josephine County Community Development

**Note to local government representative:** Please complete this form or sign the receipt below and return it to the applicant. If you sign the receipt, you will have 30 days from the Water Resources Department's notice date to return the completed Land Use Information Form or WRD may presume the land use associated with the proposed use of water is compatible with local comprehensive plans.

## Receipt for Request for Land Use Information

Applicant name: \_\_\_\_\_

City or County: \_\_\_\_\_ Staff contact: \_\_\_\_\_

Signature: \_\_\_\_\_ Phone: \_\_\_\_\_ Date: \_\_\_\_\_

T

ATTACHMENT TO:

Oregon Water Resources Department  
**Land Use Information Form**

Applicant Name: Andreas and Carole Blech

**A. Land and Location**

Please include the following information for all tax lots where water will be diverted (taken from its source), conveyed (transported), or used. Applicants for municipal use, or irrigation uses within irrigation districts may substitute existing and proposed service-area boundaries for the tax-lot information requested below.

Township	Range	Section	¼ ¼	Tax Lot #	Plan designation	Water to be:	Proposed Land Use:
34 S	5 W	7	NE SE	1200		<input type="checkbox"/> Diverted <input checked="" type="checkbox"/> Conveyed <input checked="" type="checkbox"/> Used	Mining
34 S	5 W	7	SE SE	1300		<input type="checkbox"/> Diverted <input checked="" type="checkbox"/> Conveyed <input checked="" type="checkbox"/> Used	Mining
34 S	5 W	8	NE SW	400		<input type="checkbox"/> Diverted <input checked="" type="checkbox"/> Conveyed <input checked="" type="checkbox"/> Used	Mining
34 S	5 W	8	NW SW	400		<input type="checkbox"/> Diverted <input checked="" type="checkbox"/> Conveyed <input checked="" type="checkbox"/> Used	Mining
34 S	5 W	8	SW SW	400		<input type="checkbox"/> Diverted <input checked="" type="checkbox"/> Conveyed <input checked="" type="checkbox"/> Used	Mining & 1-acre irrigation
34 S	5 W	8	SE SW	400		<input type="checkbox"/> Diverted <input checked="" type="checkbox"/> Conveyed <input checked="" type="checkbox"/> Used	Mining
34 S	5 W	8	NW SE	1002		<input checked="" type="checkbox"/> Diverted <input checked="" type="checkbox"/> Conveyed <input checked="" type="checkbox"/> Used	Mining

RECEIVED

FEB 02 2018

OWRD