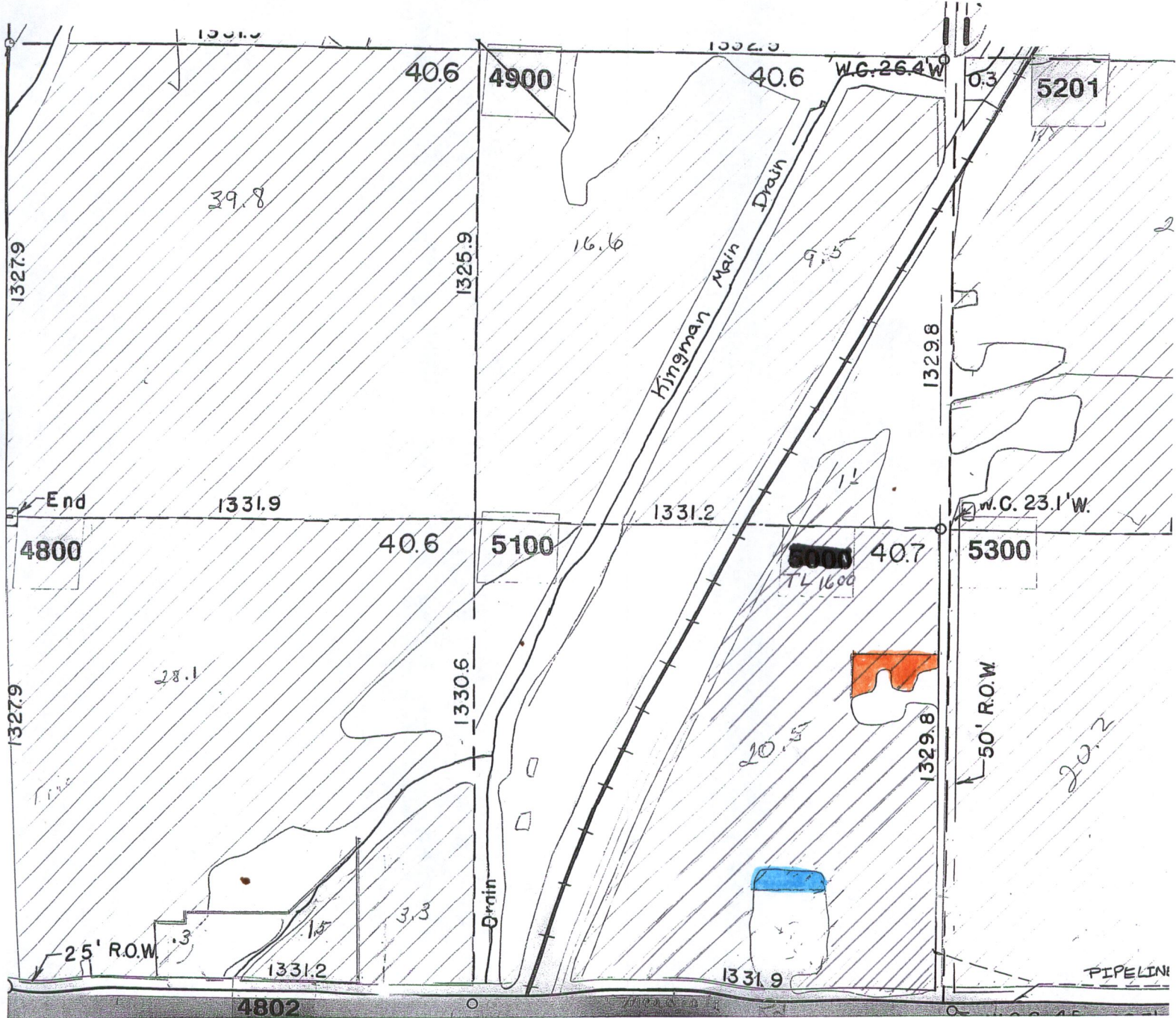


Owyhee Irrigation District
 2017 District Transfer Application *Off* Map
 Certificates: 75691 *ON*



1 inch = 400 feet

NW	NE
SW	SE





Section: 11 Twp: 21S Range 46E Taxlot 1600

SE 1/4 SW 1/4: 20.5 acres remain the same (IR 75691)
 0.45 acres ON and Off

Name: Dennis D. & Effie M. Martin

RECEIVED
 FEB 09 2018
 OWRD

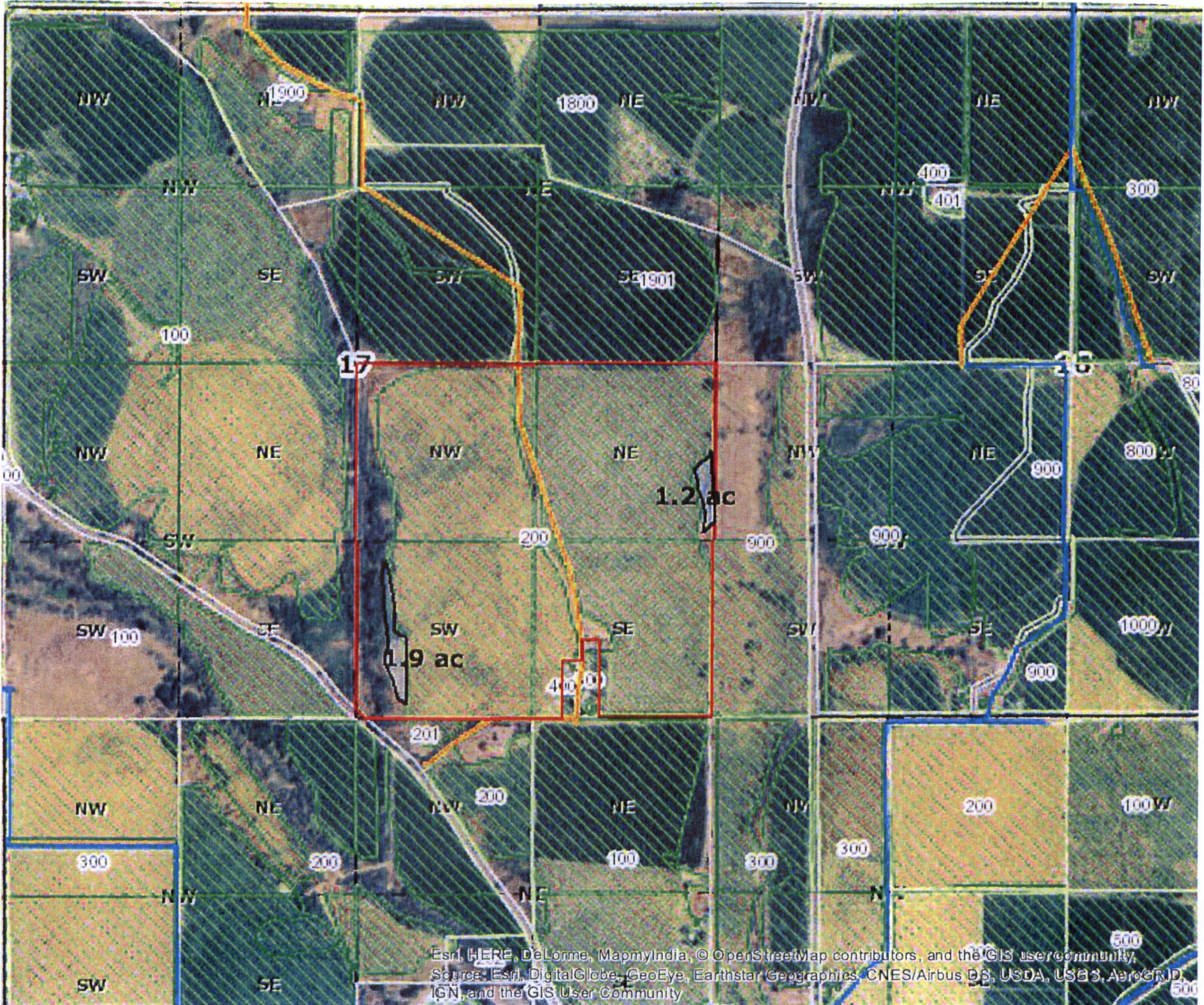
 ON
 Off



NW	NE
SW	SE

Owyhee Irrigation District
 2017 District Transfer Application *ON* Map
 Certificates: *75691*

1 inch = 400 feet



Section: 17 Twp: 20S Range 46E Taxlot 200

NE 1/4 SE 1/4: 37.4 acres transferring 1.2 acres = 38.6 acres (IR 75691)
 SW 1/4 SE 1/4: 30.2 acres transferring 1.9 acres = 32.1 acres (IR 75691)

Name:

Newell D. Cleaver Trust 1/2
Wendy R. Cleaver Trust 1/2

RECEIVED

FEB 09 2018

OWRD

ON



NW	NE
SW	SE

Owyhee Irrigation District
 2017 District Transfer Application *off* Map
 Certificates: 75691

1 inch = 400 feet



Esri, HERE, DeLorme, MapmyIndia, © OpenStreetMap contributors, and the GIS user community,
 |Source: Esri, DigitalGlobe, GeoEye, Earthstar Geographics, CNES/Airbus DS, USDA, USGS, AeroGRID,
 IGN, and the GIS User Community 300

Section: 17 Twp: 20S Range 46E Taxlot 200

SE 1/4 SE 1/4: 33.9 acres transferring off 3.1 acres = 30.8 acres (IR 75691)

Name: Newell A. Cleaver Trust 1/2
 Wendy R. Cleaver Trust 1/2

RECEIVED

FEB 09 2018

OWRD

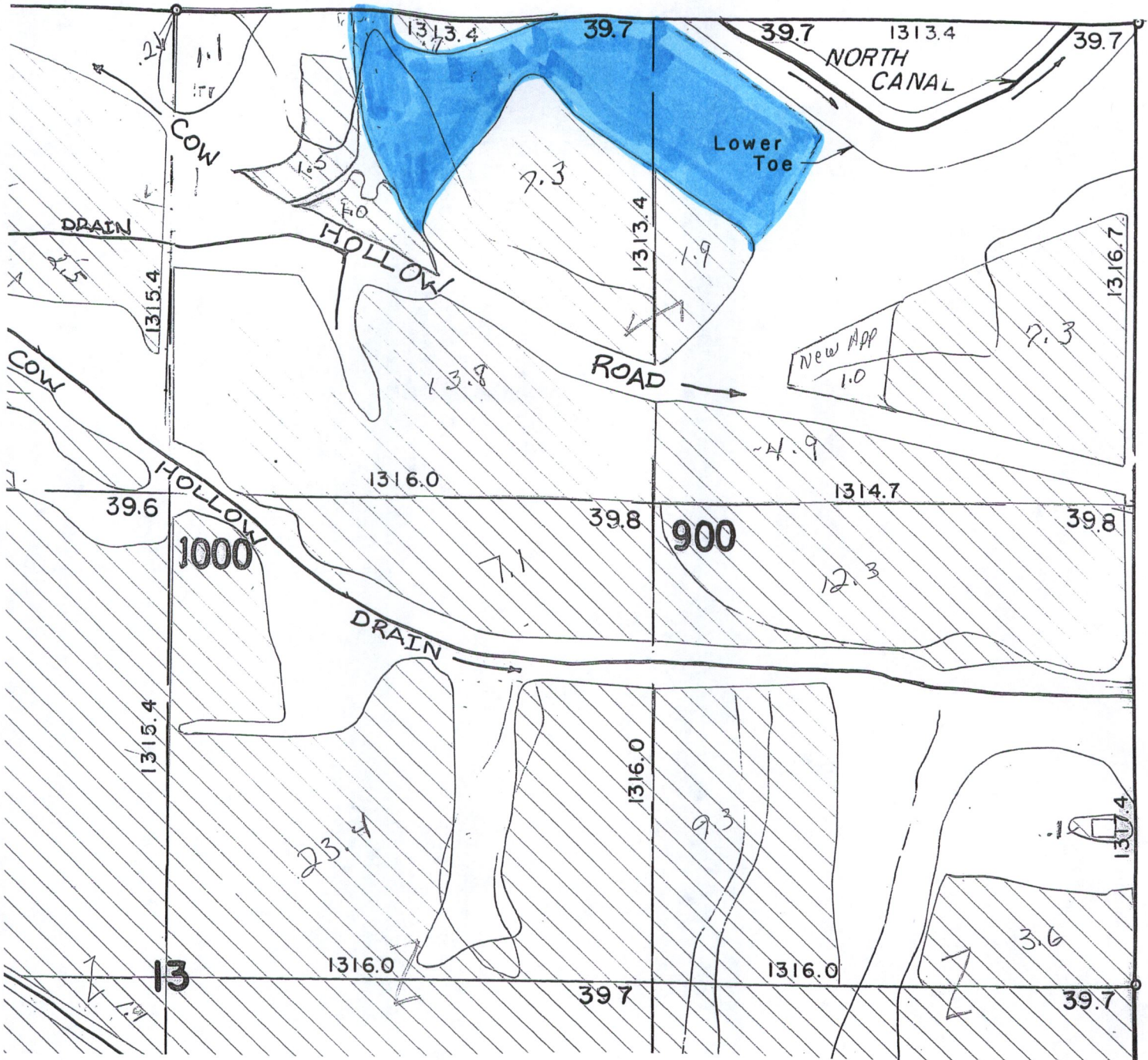
off

Owyhee Irrigation District
 2017 District Transfer Application *ON* Map
 Certificates: *75691*



1 inch = 400 feet

NW	NE
SW	SE



Section: *13* Twp: *20S* Range *45E* Taxlot *1300*
 NE 1/4 NE 1/4: *4.0 acres ON remaining 18.1 ac (IR 75691)*
 NW 1/4 NE 1/4: *4.5 acres ON remaining 27.4 ac (IR 75691)*

Name: *Florence E. Bancroft*

RECEIVED

FEB 09 2018

OWRD

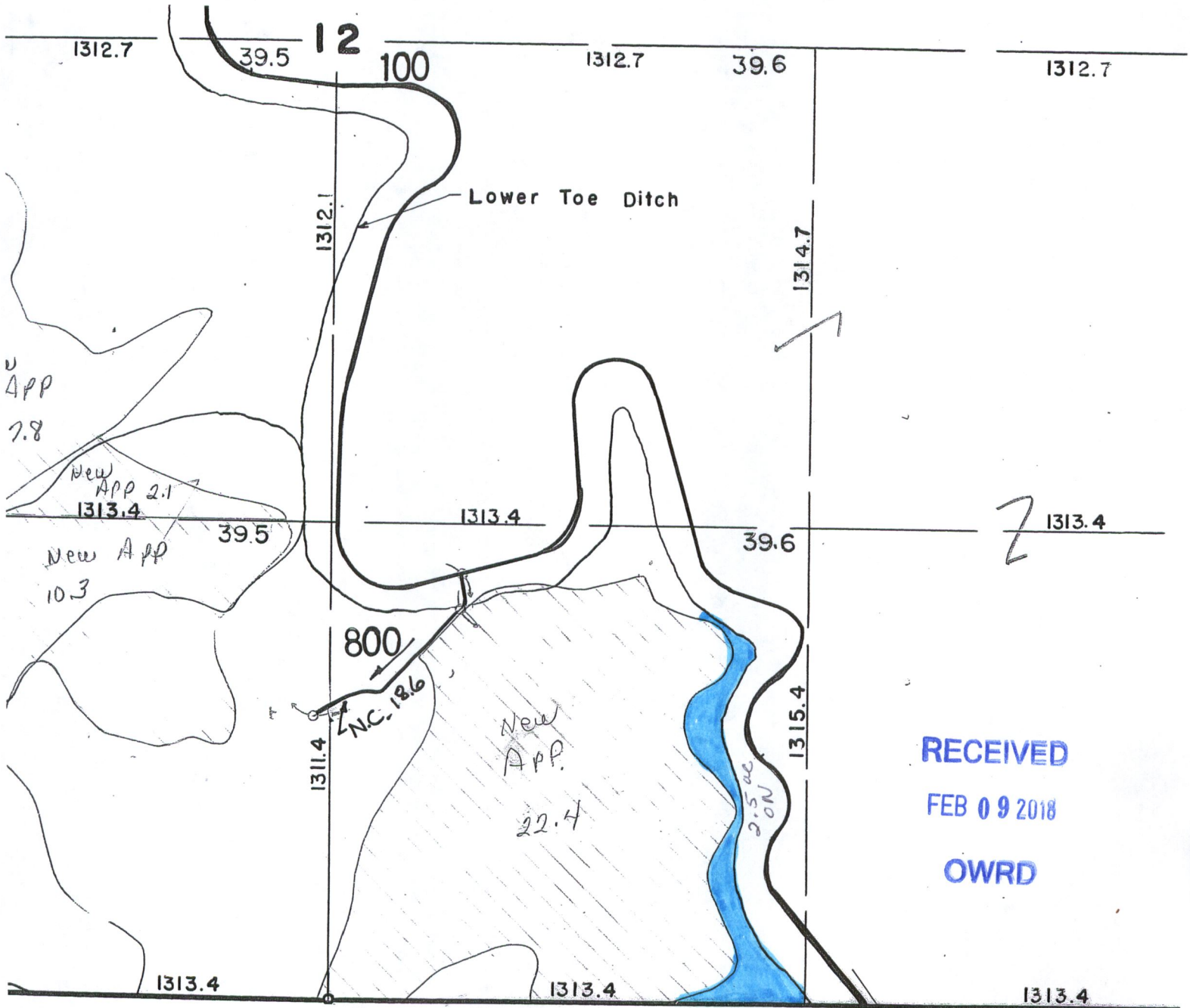
ON



NW	NE
SW	SE

Owyhee Irrigation District
 2017 District Transfer Application *ON* Map
 Certificates: 75691

1 inch = 400 feet



RECEIVED
 FEB 09 2018
 OWRD

Section: 12 Twp: 20S Range 45E Taxlot 1300
 SW 1/4 SE 1/4: 2.5 acres ON 2.5 acres remaining (IR 75691)

Name: Florence E. Bancroft

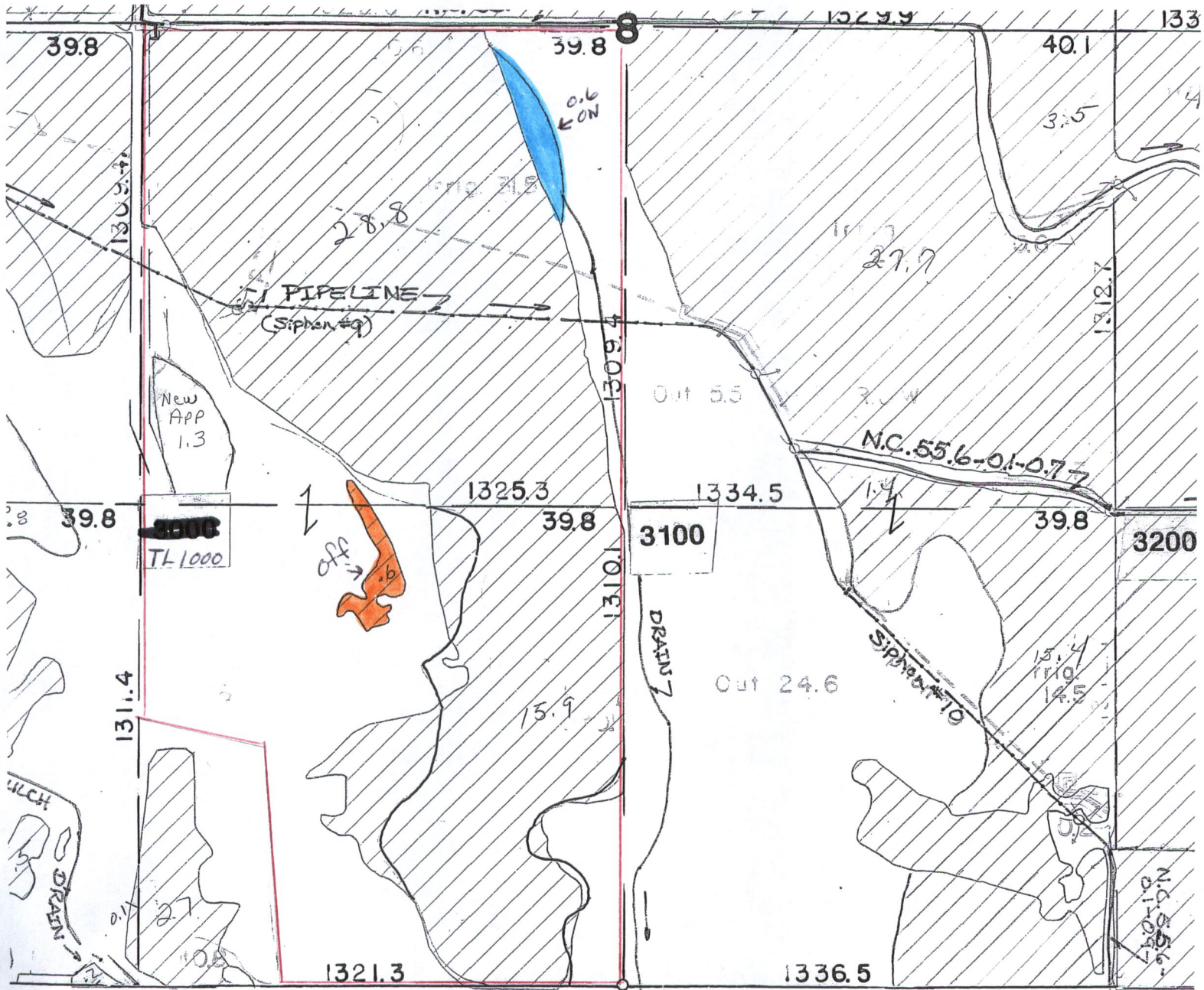
- ON

Owyhee Irrigation District
 2017 District Transfer Application *on/off* Map
 Certificates: 75691

↑
N

RECEIVED
 FEB 09 2018
OWRD

NW	NE
SW	SE



Section: 8 Twp: 17S Range 47E Taxlot 1000
 NESW: 0.6 acres ON 29.4 acres remaining (IR 75691)
 SE 1/4 SW 1/4: 0.6 acres OFF 18.6 acres remaining (IR 75691)

Name: Tomas and Pamela Tschida

RECEIVED
 FEB 09 2018
OWRD

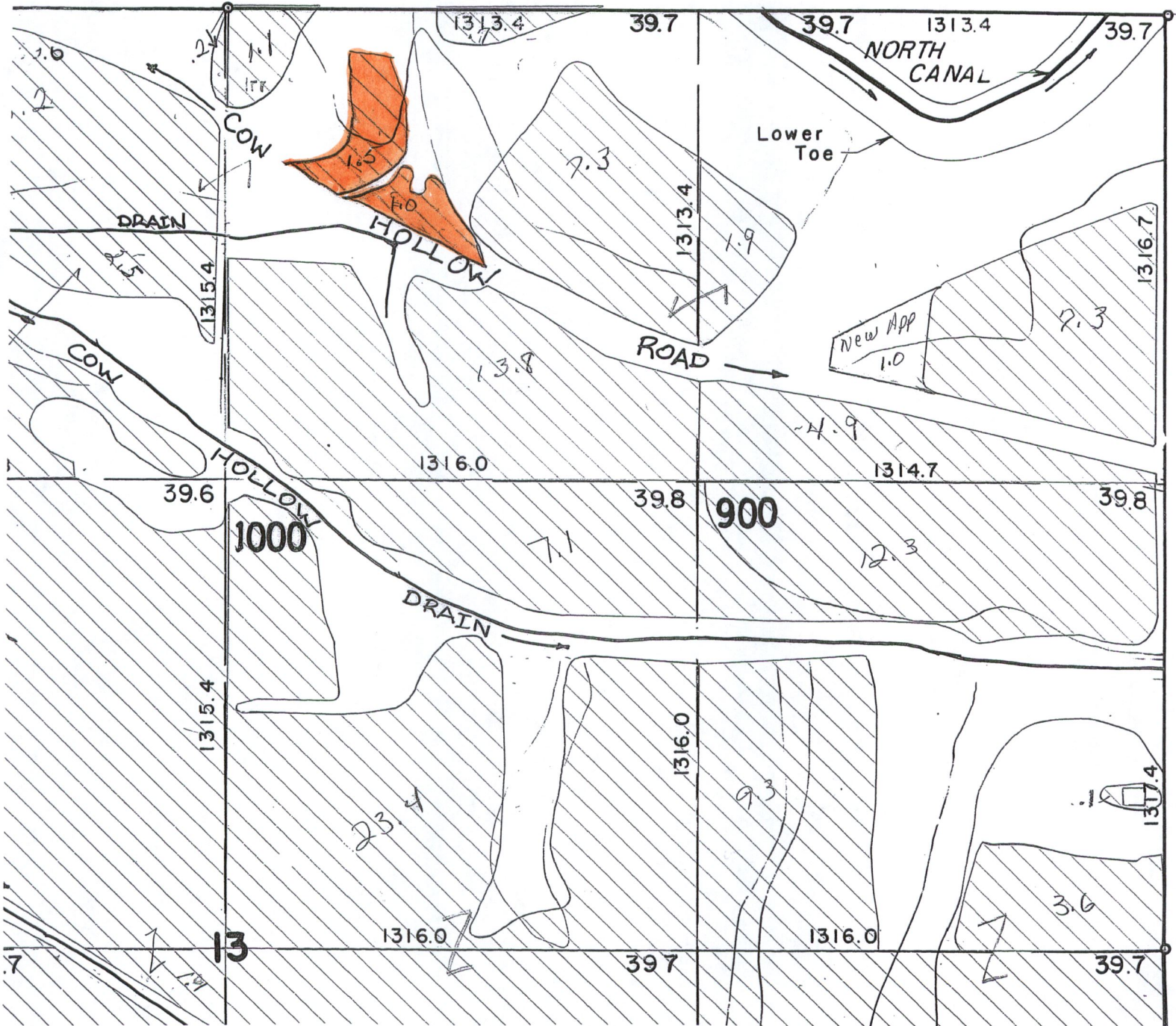
off
 on

Owyhee Irrigation District
 2017 District Transfer Application *Off* Map
 Certificates: 75691



1 inch = 400 feet

NW	NE
SW	SE



Section: 13 Twp: 20S Range 45E Taxlot 1300

NW/4NE/4 : 2.5 acres Off remaining acres 22.9 AC (IR 75691)

Name:

RECEIVED

FEB 09 2018

OWRD

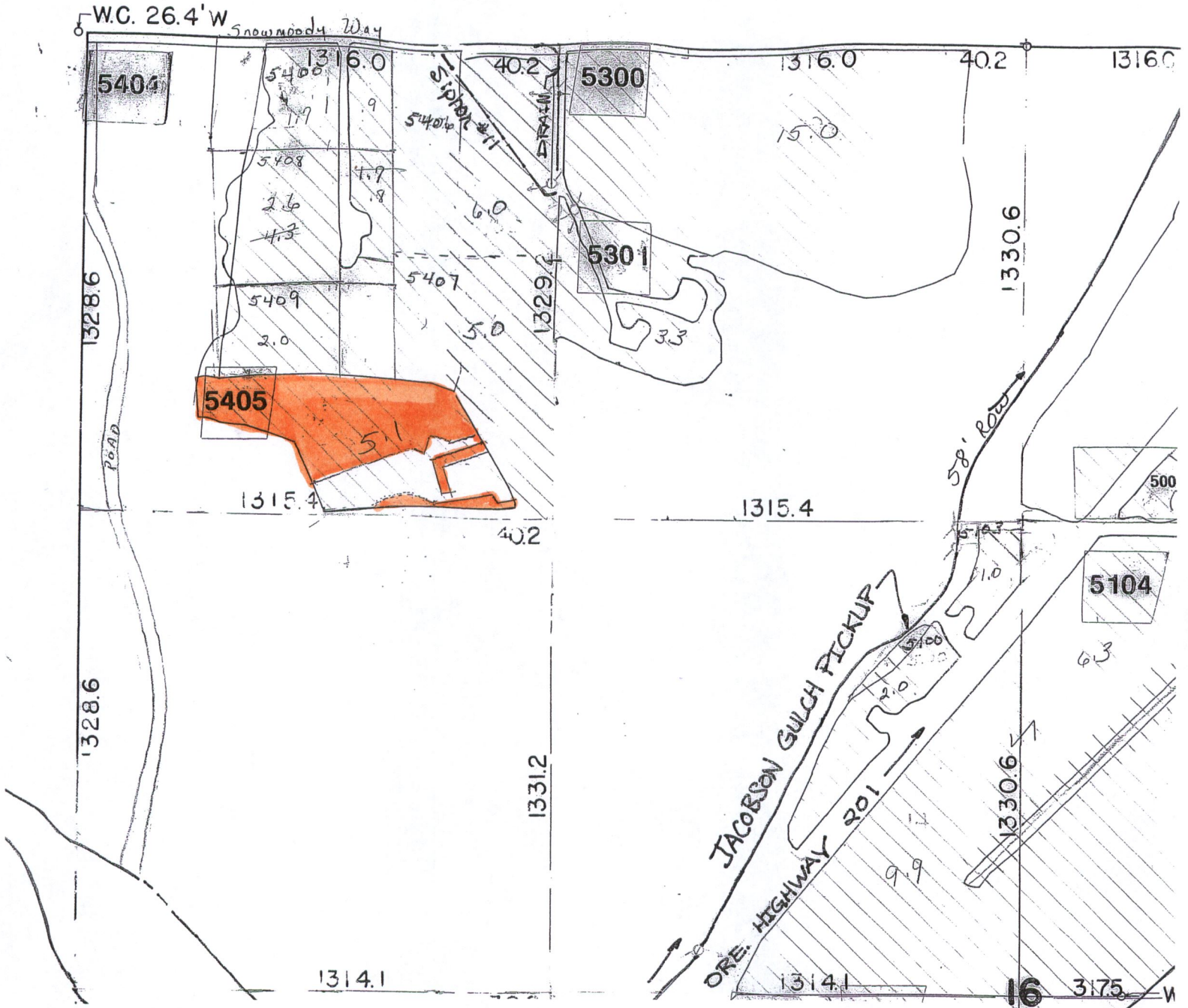
- off



NW	NE
SW	SE

Owyhee Irrigation District
 2017 District Transfer Application *OFF* Map
 Certificates: 75691

1 inch = 400 feet



Section: 16 Twp: 17S Range 47E Taxlot 700

NW 1/4 NW 1/4: 4.1 acres off 20.0 acres remaining (IR 75691)

Name: *Ronald W. Walker*

RECEIVED

FEB 09 2018

OWRD

off

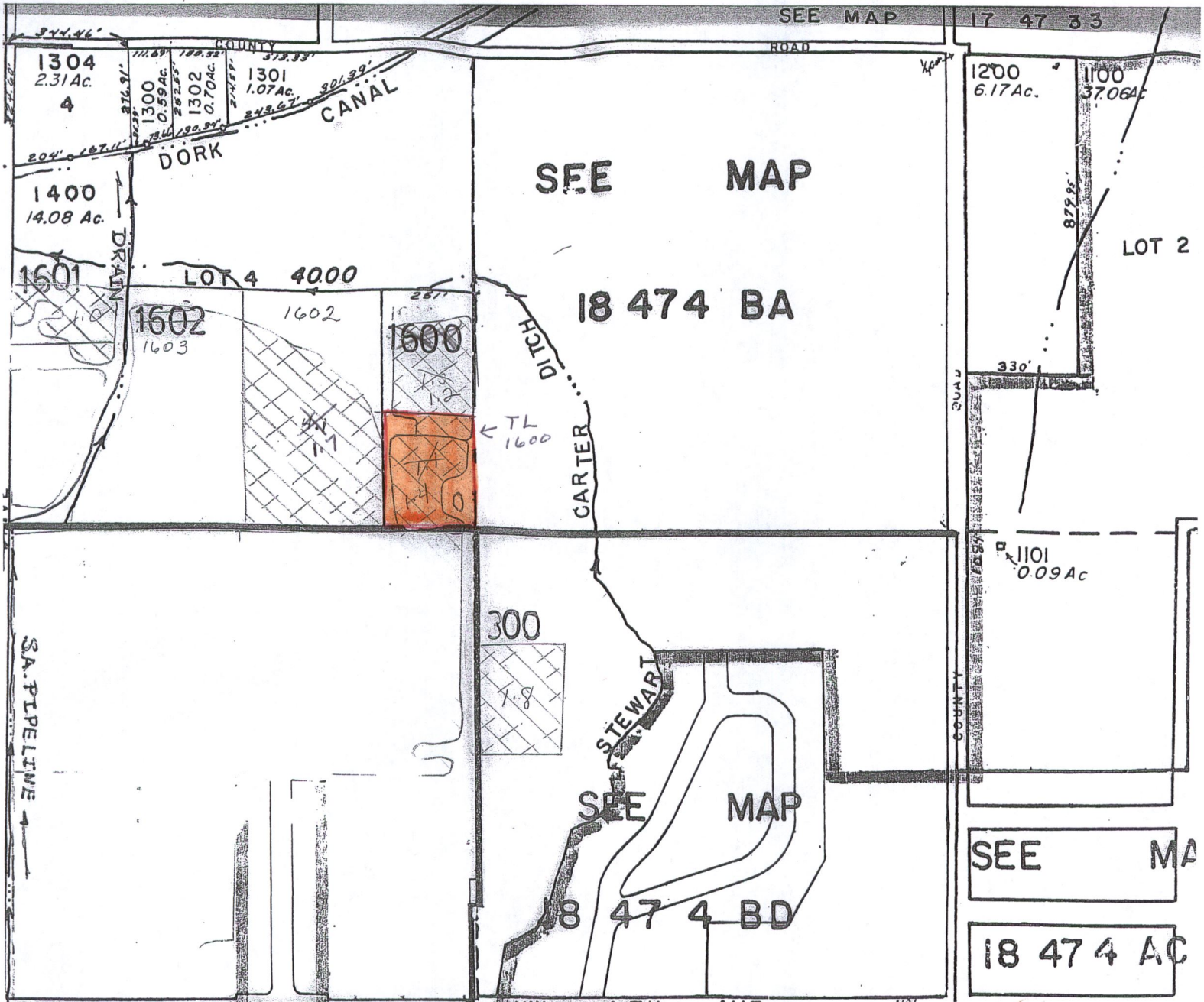


NW	NE
SW	SE

Owyhee Irrigation District
2017 District Transfer Application *off* Map

1 inch = 400 feet

Certificates: 75691 (IR)
75689 (IS)



Section: 4 Twp: 18S Range 47E TaxLot: 1600
 NW/4 NW/4: 1.4 acres off 4.3 acres remaining (IR 75691)
 1.4 acres off 4.3 acres remaining (IS 75689)

Name: Aaron & Laura Le Boutillier

RECEIVED

FEB 09 2018

OWRD

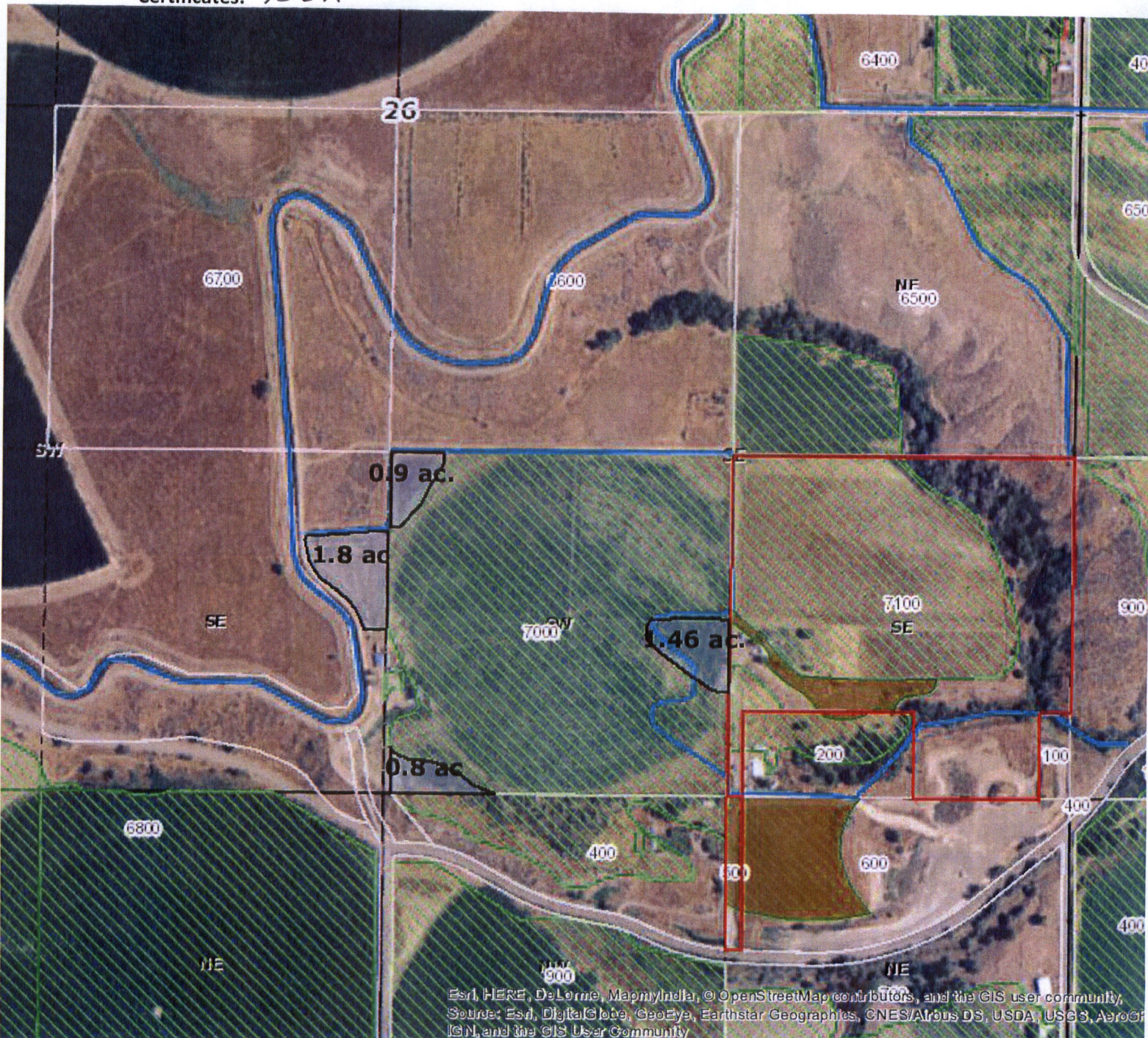


Owyhee Irrigation District
 2017 District Transfer Application *ON* Map
 Certificates: *75691*



1 inch = 400 feet

NW	NE
SW	SE



Esri, HERE, DeLorme, MapmyIndia, © OpenStreetMap contributors, and the GIS user community, Source: Esri, DigitalGlobe, GeoEye, Earthstar Geographics, CNES/Airbus DS, USDA, USGS, AeroGRID, IGN, and the GIS User Community

Section: *26* Twp: *17S* Range *46E* Taxlot *7000*

SW 1/4 SE 1/4: *4.96 acres - ON - remaining - RECEIVED* TL 7000

Name: *Ryan M. Joyce*

FEB 09 2018

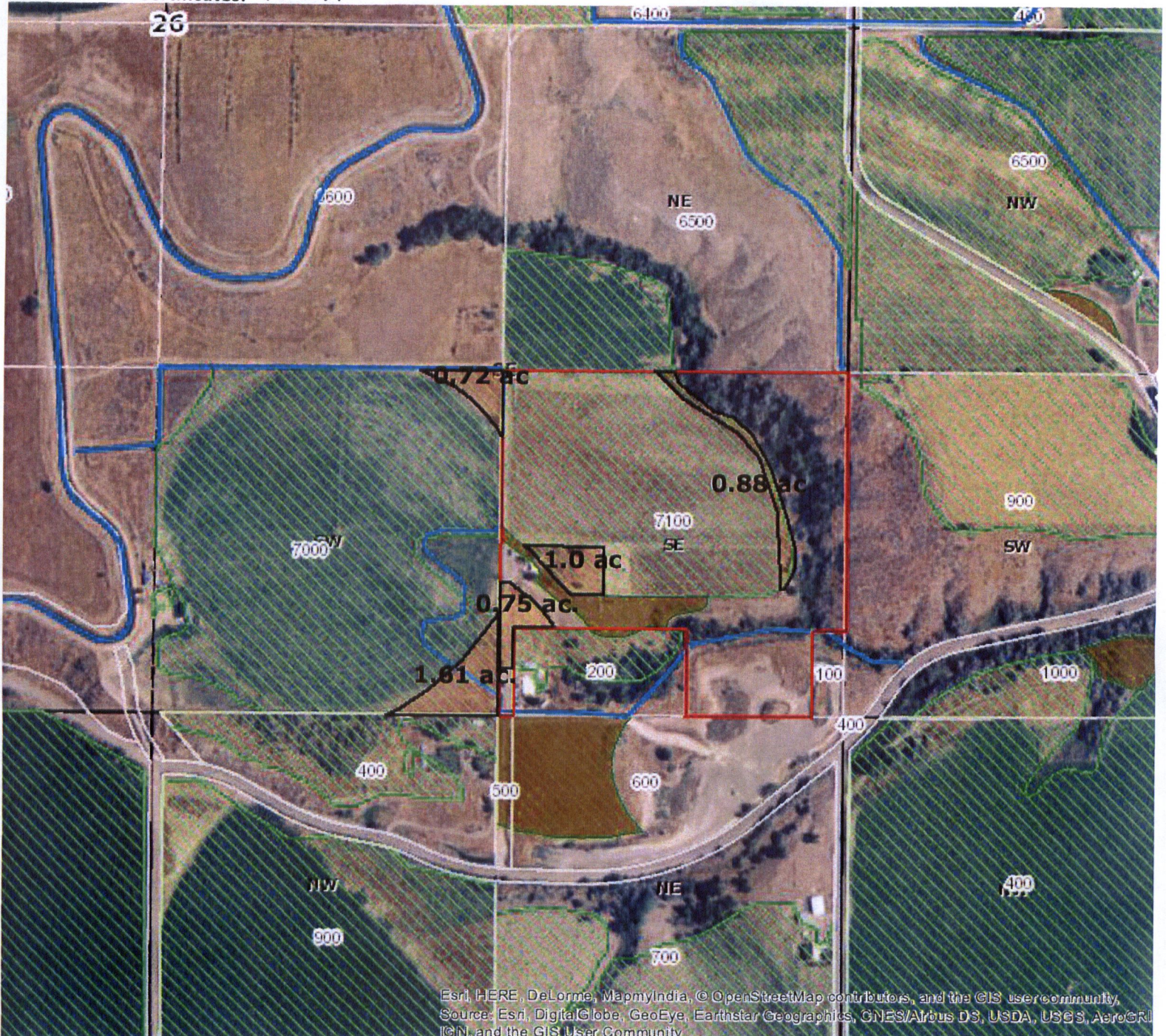
OWRD ■ - *70*
■ * - *ON*

Owyhee Irrigation District
 2017 District Transfer Application *off* Map
 Certificates: 75691



1 inch = 400 feet

NW	NE
SW	SE



Section: 26 Twp: 17S Range 46E Taxlot 7100 & 7000
 SW 1/4 SE 1/4: 2.33 acres - *off* - remaining 32.67 acres TL 7000 (IR 75691)
 SE 1/4 SE 1/4: 2.63 acres - *off* - remaining 16.55 acres TL 7100 (IR 75691)

Name: Ryan M. Joyce

RECEIVED

FEB 09 2018

OWRD

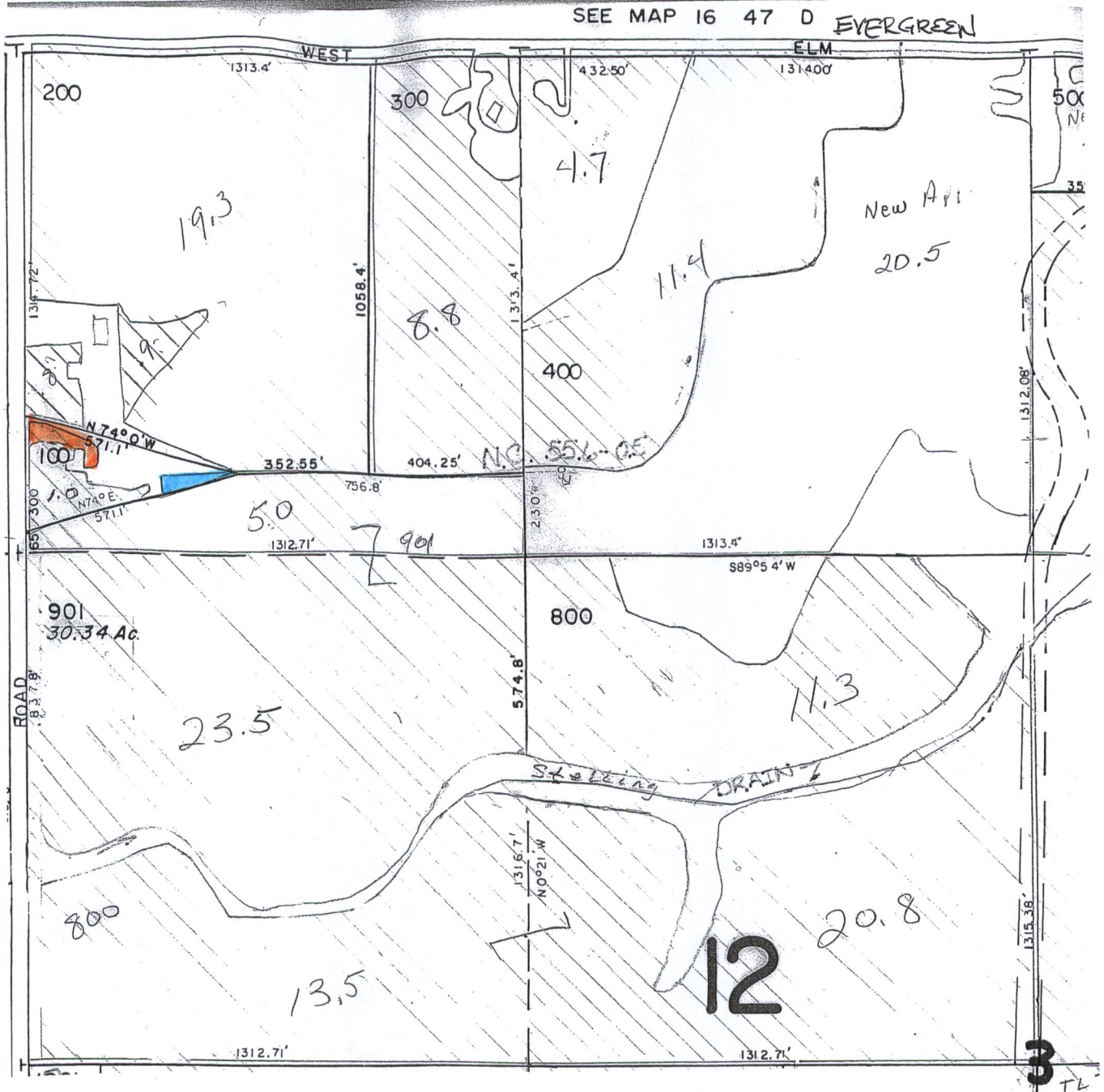
- *off*
 - *on*

Owyhee Irrigation District
 2017 District Transfer Application ^{ON} _{OFF} Map
 Certificates: 75691



1 inch = 400 feet

NW	NE
SW	SE



Section: 3 Twp: 17S Range 47E Taxlot 100

NW¼ NW¼: .3 acres off
 .3 acres on

35.8 acres remaining (IR 75691)

Name: Randall Trust
 Clark Randall
 Marjorie Randall

RECEIVED

FEB 09 2018

OWRD

orange square - off
 blue square - on

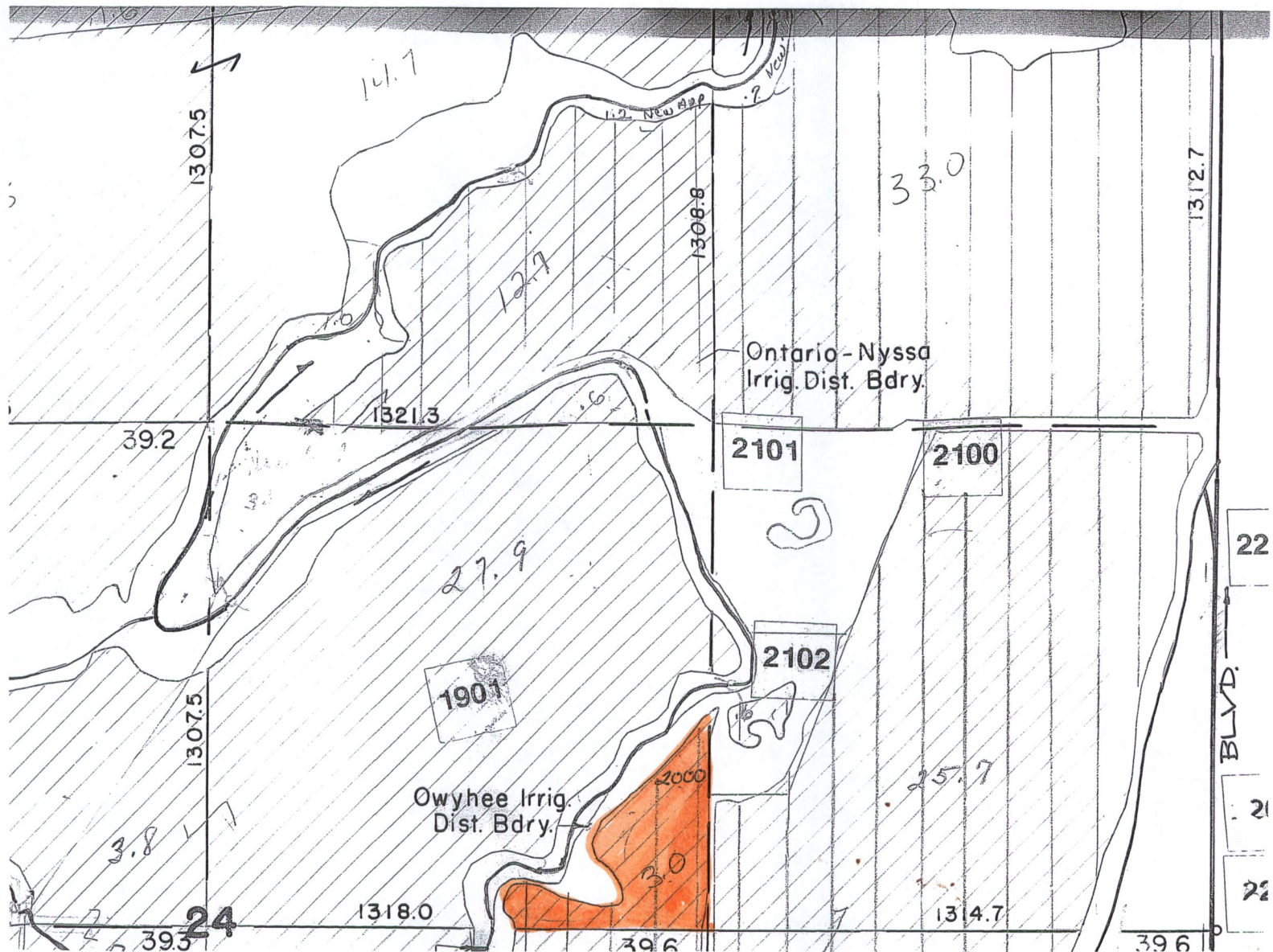


NW	NE
SW	SE

Owyhee Irrigation District
2017 District Transfer Application *off* Map

1 inch = 400 feet

Certificates: 75691 *Primary*
75671 *Supplemental*



Section: 24 Twp: 19S Range 46E Taxlot 700
SW 1/4 NE 1/4: 3.0 acres - off 27.9 acres remaining (IR 75691)
3.0 acres - off 27.9 acres remaining (IS 75691)

Name: Dale D. & Vickie Mitchell

RECEIVED

FEB 09 2018



OWRD