

R24E

R25E

Columbia River










84

BOARDMAN

**Application for Temporary
Transfer in the Name of Kerslake
Certificate 87800, Permit 33937**


Township 4 North, Range 25 East (W.M.)
Morrow County, Oregon

LEGEND

-  Point of Diversion (POD) for Remaining Lands
-  Remaining Place of Use (POU) C.87800
-  From Lands
-  To Lands
-  Boardman City Limits
-  Tax Lots
-  Government Lots
-  Watercourses
-  Waterbodies

POD LOCATION DESCRIPTION

Located 1,190 feet North and 10 feet West from the
SE corner of the NE¼ NE¼ of Section 18,
Township 4 North, Range 25 East (W.M.)



DISCLAIMER

This map was prepared for the purpose of identifying
the location of a water right only and it is not intended
to provide legal dimensions or location of property
ownership lines.

MAP NOTES:

Date: January 23, 2018
Data Sources: ESRI, BLM, USGS



T4N

