



Oregon Water Resources Department
 725 Summer Street NE, Suite A
 Salem, Oregon 97301-1266
 (503) 986-0900
 www.wrd.state.or.us

District Permanent Water Right Transfer Claim of Beneficial Use

1. APPLICANT INFORMATION

District: Westland Irrigation District

Contact Person: Mike Taylor, (Land Owner)

Phone: (541) 561-5332

Mailing Address: Westland Irrigation District P.O. Box 944

City: Hermiston State: OR Zip: 97838

E-Mail address: Mike Wick <mwick@westlandirrigation.com>

Transfer Number: T - 12413

2. WATER RIGHT(S)

Pursuant to OAR Chapter 690, Division 385, the district is submitting to the Water Resources Department this claim of beneficial use, with the appropriate fee, for the following water right(s):

NOTE: Fees do not apply if the priority date is prior to July 9, 1987.

PERMIT NUMBER	CERTIFICATE NUMBER	DECREE (name, volume, and page)	PRIMARY (P) OR SUPP (S)
-	76715	Umatilla River Decree Vol 3 Pages 246-247, Vol 15 Pages 437- 439 and 441	<input checked="" type="checkbox"/> P <input type="checkbox"/> S
S 7400	79439		<input type="checkbox"/> P <input checked="" type="checkbox"/> S
-			<input type="checkbox"/> P <input type="checkbox"/> S
-			<input type="checkbox"/> P <input type="checkbox"/> S

3. AUTHORIZED POINT(S) OF DIVERSION (POD) / APPROPRIATION (POA)

The authorized point(s) of diversion / appropriation for the water right modified by the transfer are as follows:

PERMIT NUMBER	DECREE or CERTIFICATE	POD / POA #	SOURCE	LOCATION – MEASURED DISTANCES
-	76715	Westland I. D. Div Dam (WID Dam)		, N 76 degrees 45 minutes E 2913.19 ft from the W ¼ Corner Section 21, T3N, R29E WM
-				
-				
-				

RECEIVED

FEB 12 2018

OWRD

6. SIGNATURES

The district certifies that it has inspected the place of use listed in Table I, and confirms the change in place of use has been completed consistent with the terms and conditions of the final order approving the transfer.



Signature of District Manager
or District Board Chairperson

2/6/2018

Date

Mike Wick District Manager

Type or Print Name of District Manager
or District Board Chairperson

RECEIVED

FEB 1 2 2018

OWRD

CLAIM OF BENEFICIAL USE Site Report

Transfer Number: T - 12413 District Internal Notice #: Dble M 2016

User Name: Double "M" c/o Mike Taylor

Place of Use:

USE	POD #	TWP	RNG	SEC	QQ	DLC	GOV'T LOT	TAX LOT	ACRES
Irrigation	Westland Dam	3 N	28 E	13	NW SE			4190	3.0

District Conveyance System:

Description of Delivery System: Water is diverted from the Umatilla River into the Westland Canal at the Westland Dam. The Westland Canal delivers the authorized irrigation water ±3 miles to Westland Headgate #7 where Double "M" 100 hp variable drive centrifugal Cornel Pump is located on the South side of the Westland Canal. This pump station, delivers irrigation water to several 100 acres plus center pivots including the two 1.5 acre circles authorized in Transfer T-12414. The water is pumped through 930 ft of a 2000 ft buried 10 inch pvc pipe to a 4 in riser south east of this Pump Station. From this 4 inch riser the water is deliver through (380 ft westerly circle and 450 ft easterly) 4 inch aluminum hand line to a single Rain Bird 2004 Big Gun Sprinkler equipped with a 1.15 inch nozzle operated at 65 psi of pressure. This big gun is move between the two circles as crops required.

Headgate: Westland Headgate #7 Canal: Westland Main Canal

Beneficial Use:

Description of Beneficial Use: Irrigation of two 1.5 Circles: Easterly circle grew Sunflower and Westerly Circle grew Seed Corn

Method Used to Apply Water: Rain Bird 2004 Big Gun Sprinkler equipped with a 1.15 inch nozzle operated at 65 psi of pressure

Method Used to Calculate Beneficial Use: Google Earth

RECEIVED

User Interviewed: Yes No

FEB 12 2018

Beneficial Use Made as Authorized: Yes No

Description of Beneficial Use if Less than Authorized: N/A

OWRD

Inspected By: William I Porfily Date: 01-18-2018

Instructions: Attach and label the corresponding final proof map.



Oregon Water Resources Department
 725 Summer Street NE, Suite A
 Salem, Oregon 97301-1266
 (503) 986-0900
 www.wrd.state.or.us

District Permanent Water Right Transfer Claim of Beneficial Use

1. APPLICANT INFORMATION

District: **Westland Irrigation District**

Contact Person: **Mike Taylor, (Land Owner)**

Phone: **(541) 561-5332**

Mailing Address: **Westland Irrigation District P.O. Box 944**

City: **Hermiston** State: **OR** Zip: **97838**

E-Mail address: **Mike Wick <mwick@westlandirrigation.com>**

Transfer Number: **T - 12413**

2. WATER RIGHT(S)

Pursuant to OAR Chapter 690, Division 385, the district is submitting to the Water Resources Department this claim of beneficial use, with the appropriate fee, for the following water right(s):

NOTE: Fees do not apply if the priority date is prior to July 9, 1987.

PERMIT NUMBER	CERTIFICATE NUMBER	DECREE (name, volume, and page)	PRIMARY (P) OR SUPP (S)
-	76715	Umatilla River Decree Vol 3 Pages 246-247, Vol 15 Pages 437- 439 and 441	<input checked="" type="checkbox"/> P <input type="checkbox"/> S
S 7400	79439		<input type="checkbox"/> P <input checked="" type="checkbox"/> S
-			<input type="checkbox"/> P <input type="checkbox"/> S
-			<input type="checkbox"/> P <input type="checkbox"/> S

3. AUTHORIZED POINT(S) OF DIVERSION (POD) / APPROPRIATION (POA)

The authorized point(s) of diversion / appropriation for the water right modified by the transfer are as follows:

PERMIT NUMBER	DECREE or CERTIFICATE	POD / POA #	SOURCE	LOCATION – MEASURED DISTANCES
-	76715	Westland I. D. Div Dam (WID Dam)		, N 76 degrees 45 minutes E 2913.19 ft from the W ¼ Corner Section 21, T3N, R29E WM
-				
-				
-				

Received by OWRD

FEB 28 2018

Salem, OR

6. SIGNATURES

The district certifies that it has inspected the place of use listed in Table I, and confirms the change in place of use has been completed consistent with the terms and conditions of the final order approving the transfer.

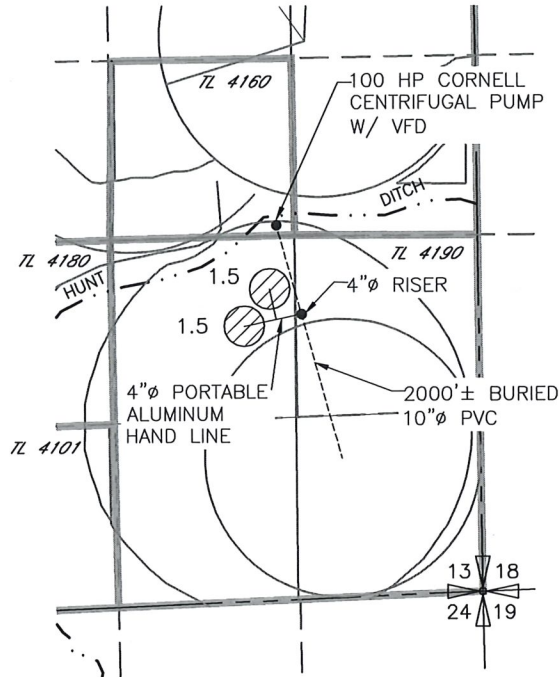
Signature of District Manager
or District Board Chairperson

Date

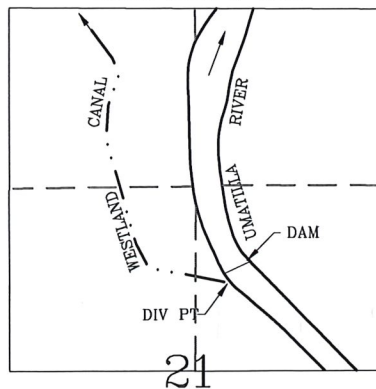
Mike Wick District Manager
Type or Print Name of District Manager
or District Board Chairperson

Received by OWRD
FEB 28 2018
Salem, OR

WESTLAND IRRIGATION DISTRICT
 540.580 COBU TRANSFER T-12413
 MAP FOR DOUBLE M RANCH INC
 TOWNSHIP 3 NORTH RANGE 28 E WM



T.3N., R.29E., W.M.



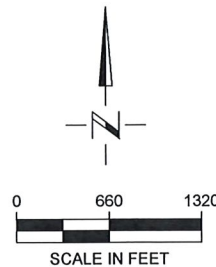
DIV PT LCT N.76°45'56"E. 2913.19'
 FROM W.1/4 COR. SEC 21

 3.0 AC AREA OF IRRIGATION

2 - 1.5 AC CIRCLES, IRRIGATE WITH A
 PORTABLE RAIN BIRD 2004 BIG GUN
 SPRINKLER WITH 1.15 INCH NOZZLE

NOTE:
 THE PURPOSE OF THIS MAP IS TO IDENTIFY THE APPROXIMATE LOCATION
 OF THE WATER RIGHT. IT IS NOT INTENDED TO PROVIDE INFORMATION
 RELATIVE TO THE LOCATION OF PROPERTY OWNERSHIP BOUNDARY LINES.

DRAWING: \\Kwkfiles\public\Project\30-08-016 - Porfily Water Rights Consulting\00 Misc Engineering\Cad\052\30-08-016 WEST COBU.dwg
 PRINTED BY: rwillard on 01/23/18 05:07 AM



RECEIVED

FEB 12 2018

OWRD



