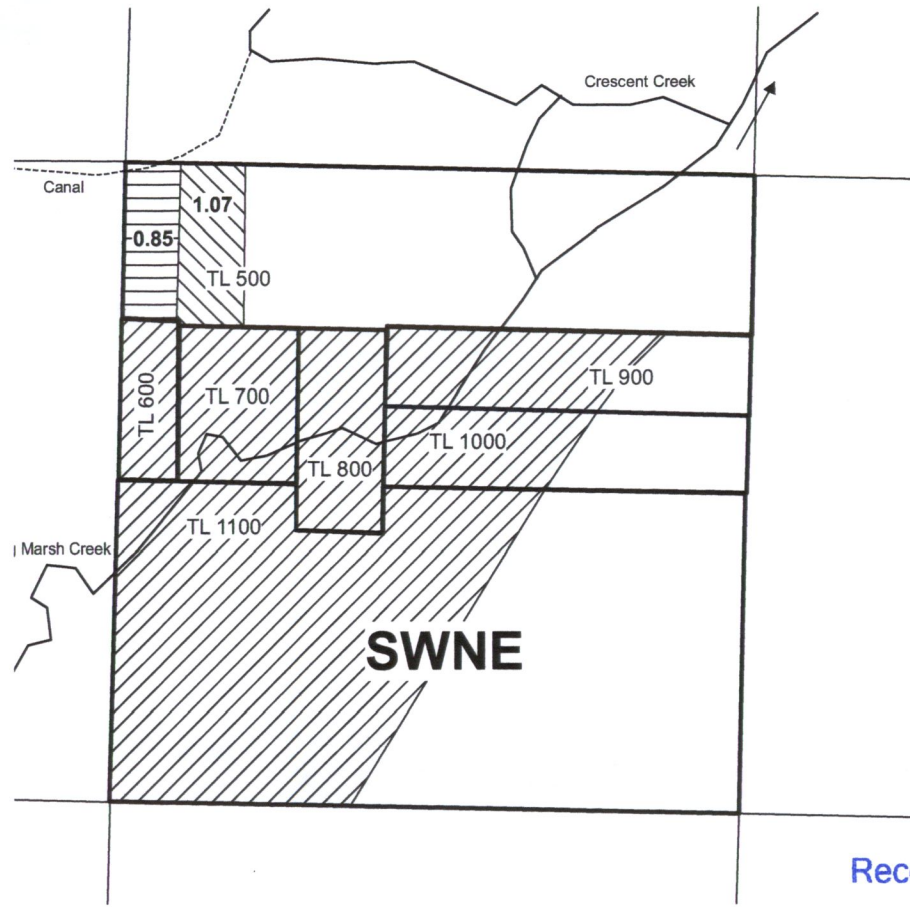






0 200 400 Feet  
1" = 400'



KLAMATH COUNTY, OREGON  
**T 24 S, R 7 E, WM  
SECTION 20**



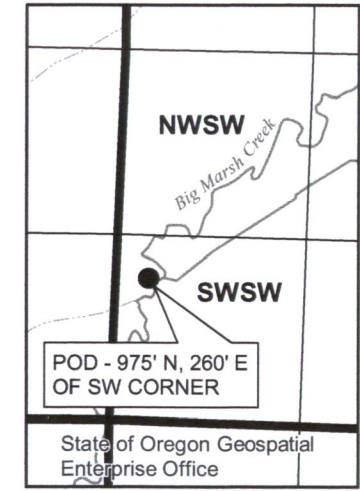
-  POU OFF (1.07 ac)
-  POU OFF T-11508 (0.85 ac)
-  POU IR REMAINING (20.1 ac)
-  TAXLOT BOUNDARIES

Received by OWRD

MAR 05 2018

Salem, OR

1" = 1320'



RENEWAL DATE 12/31/2018



**PERMANENT INSTREAM TRANSFER MAP**  
**Hackett / Minnick**  
CERTIFICATE 91836

NOTE: THIS MAP IS NOT INTENDED TO  
PROVIDE LEGAL DIMENSIONS OR LOCATIONS  
OF PROPERTY OWNERSHIP LINES.  
DECEMBER 19, 2017

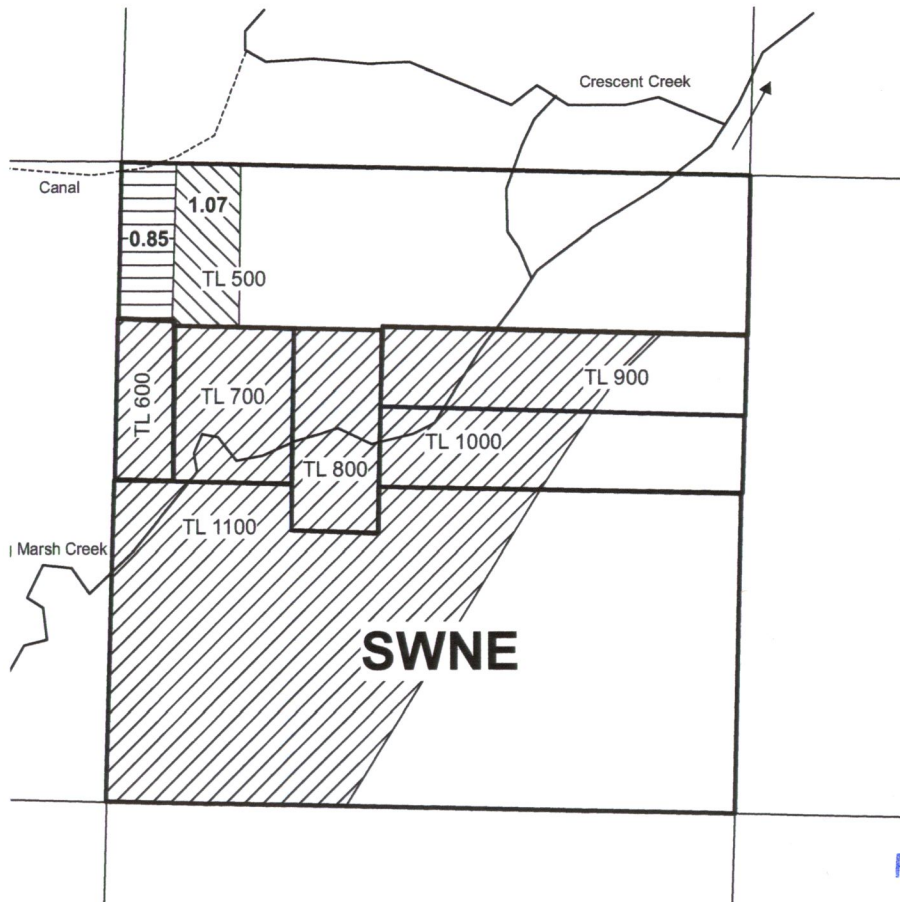
**WATER RIGHT SERVICES, LLC**  
PO BOX 1830, BEND, OR 97709  
CCB # 197121 WWW.OREGONWATER.US  
541-389-2837 JOHNSHORT@USA.COM





0 200 400 Feet  
1" = 400'



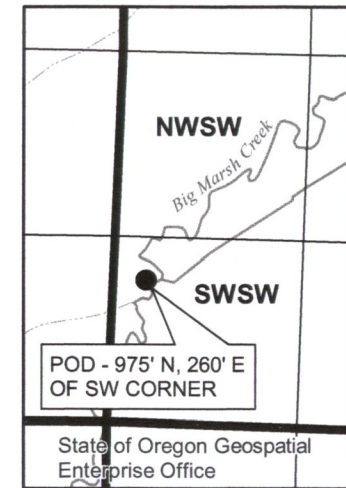
KLAMATH COUNTY, OREGON

**T 24 S, R 7 E, WM  
SECTION 20**



-  POU OFF (1.07 ac)
-  POU OFF T-11508 (0.85 ac)
-  POU IR REMAINING (20.1 ac)
-  TAXLOT BOUNDARIES

1" = 1320'



Received by OWRD

MAR 05 2018

Salem, OR



RENEWAL DATE 12/31/2018



**PERMANENT INSTREAM TRANSFER MAP  
Hackett / Minnick**

CERTIFICATE 91836

NOTE: THIS MAP IS NOT INTENDED TO  
PROVIDE LEGAL DIMENSIONS OR LOCATIONS  
OF PROPERTY OWNERSHIP LINES.

DECEMBER 19, 2017

**WATER RIGHT SERVICES, LLC**  
PO BOX 1830, BEND, OR 97709

CCB # 197121 WWW.OREGONWATER.US  
541-389-2837 JOHNSHORT@USA.COM