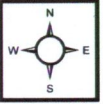









Temporary Transfer: Certificate 22614
Existing Place of Use Map
Priority Date: November 25, 1952
Use: Irrigation



Legend

-  22614 Place of Use
-  PLSS Sections
-  PLSS Quarter-Quarters
-  Property Boundary
-  Reservoir
-  Streams/Creeks
-  Roads

Township 2 South, Range 3 East

Sec 3

Sec 2

Sec 1

Sec 9

Sec 10

Sec 11

Sec 12

Sec 16

Sec 15

Sec 14

Sec 13

RECEIVED
MAR 09 2018
OWRD

39.5 ac

5.9 ac

29.2 ac

4.4 ac








0 1,320 Feet

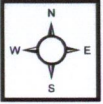
1 inch = 1,320 feet

Temporary Transfer: Certificate 22614
Existing Point of Diversion

Description: SWSW, Section 11,
Township 2 South, Range 3 East;
276 feet North and 610 Feet East of
the SW Corner of Section 11

Legend

-  PLSS Sections
-  PLSS Quarter-Quarters
-  Property Boundary
-  Reservoir
-  Streams/Creeks
-  Roads
-  Point of Diversion



Township 2 South, Range 3 East

Sec 3

Sec 2

Sec 1

Sec 9

Sec 10

Sec 11

Sec 12

Sec 16

Sec 15

Sec 14

Sec 13

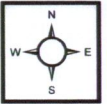
Point of Diversion

RECEIVED
MAR 09 2018
OWRD








0 1,320
Feet

1 inch = 1,320 feet

Temporary Transfer: Certificate 22614
Lands Left Unchanged Map
Priority Date: November 25, 1952
Use: Irrigation



Legend

-  22614 Lands Left Unchanged
-  PLSS Sections
-  PLSS Quarter-Quarters
-  Property Boundary
-  Reservoir
-  Streams/Creeks
-  Roads

Sec 3

Sec 2

Sec 1

Township 2 South, Range 3 East

Sec 9

Sec 10

Sec 11

Sec 12

8.7 ac

1.4 ac

Sec 16

OWRD

MAR 09 2018

RECEIVED

Sec 15

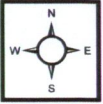
Sec 14

Sec 13

0 1,320 Feet

1 inch = 1,320 feet

Temporary Transfer: Certificate 22614
Proposed Place of Use Map
Priority Date: November 25, 1952
Use: Irrigation



Legend

- 22614 Proposed Place of Use
- PLSS Sections
- PLSS Quarter-Quarters
- Property Boundary
- Reservoir
- Streams/Creeks
- Roads

Township 2 South, Range 3 East

Sec 3

Sec 2

Sec 1

Sec 9

Sec 10

Sec 11

Sec 12

15.3 ac

15.1 ac

9.3 ac

19.4 ac

9.8 ac

Sec 16

Sec 15

Sec 14

Sec 13

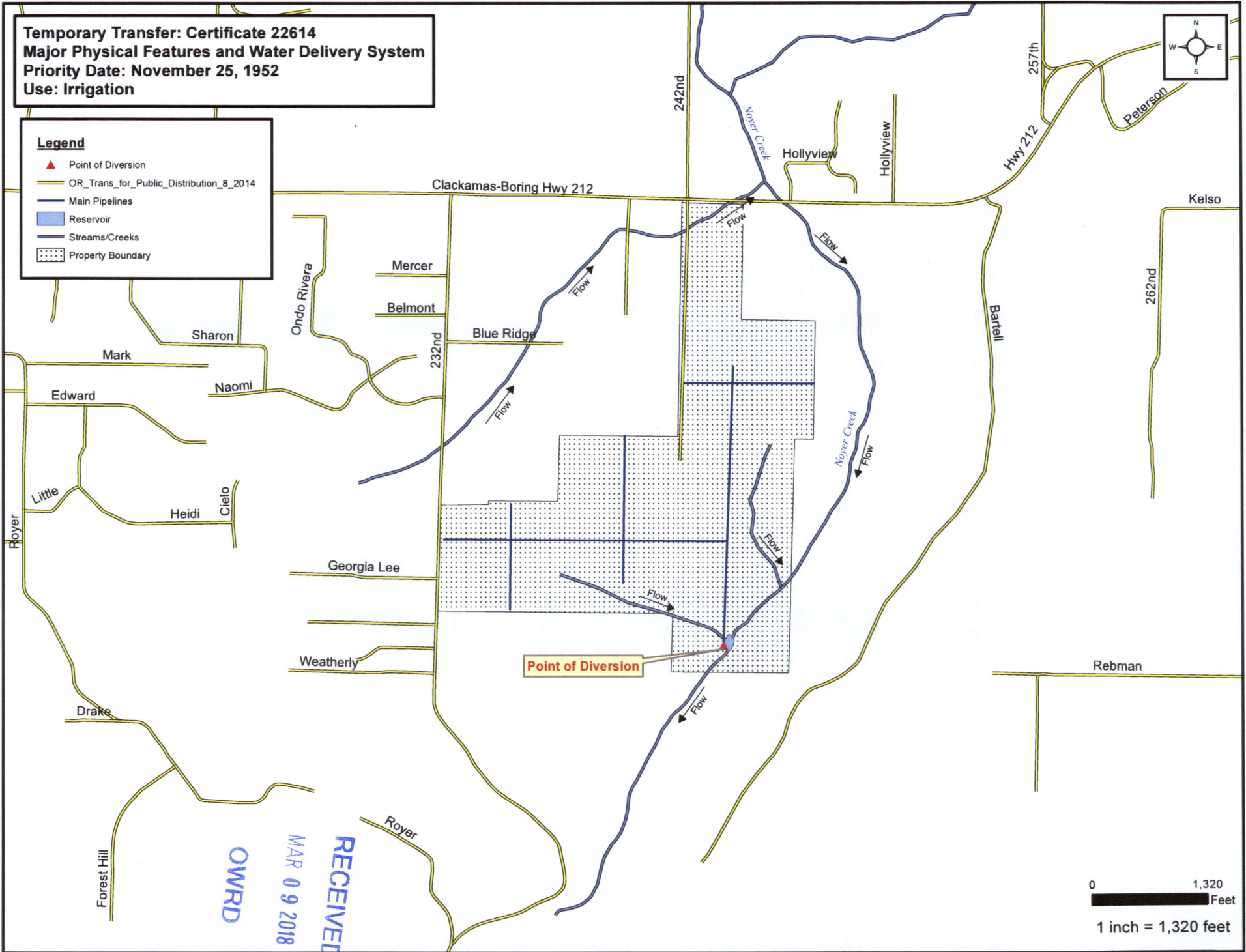
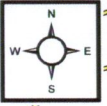
RECEIVED
MAR 09 2018
OWRD

0 1,320
Feet
1 inch = 1,320 feet

Temporary Transfer: Certificate 22614
Major Physical Features and Water Delivery System
Priority Date: November 25, 1952
Use: Irrigation

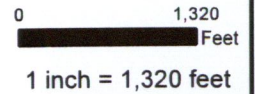
Legend

- ▲ Point of Diversion
- OR_Trans_for_Public_Distribution_8_2014
- Main Pipelines
- Reservoir
- Streams/Creeks
- Property Boundary

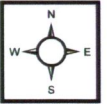


Point of Diversion

RECEIVED
 MAR 09 2018
 OWRD



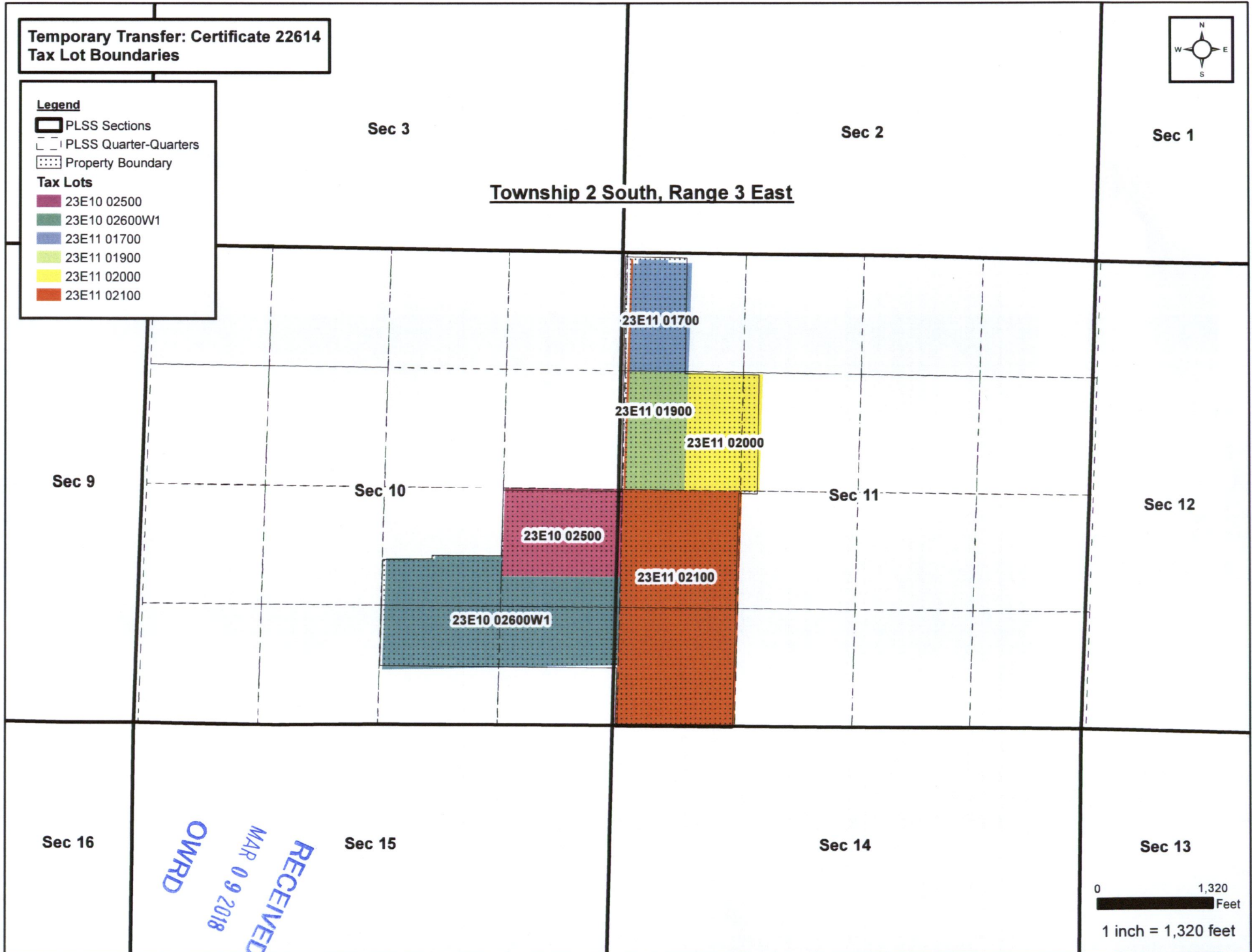
**Temporary Transfer: Certificate 22614
Tax Lot Boundaries**



- Legend**
- PLSS Sections
 - PLSS Quarter-Quarters
 - Property Boundary

- Tax Lots**
- 23E10 02500
 - 23E10 02600W1
 - 23E11 01700
 - 23E11 01900
 - 23E11 02000
 - 23E11 02100

Township 2 South, Range 3 East



RECEIVED
MAR 09 2018
OWRD

0 1,320 Feet
1 inch = 1,320 feet