
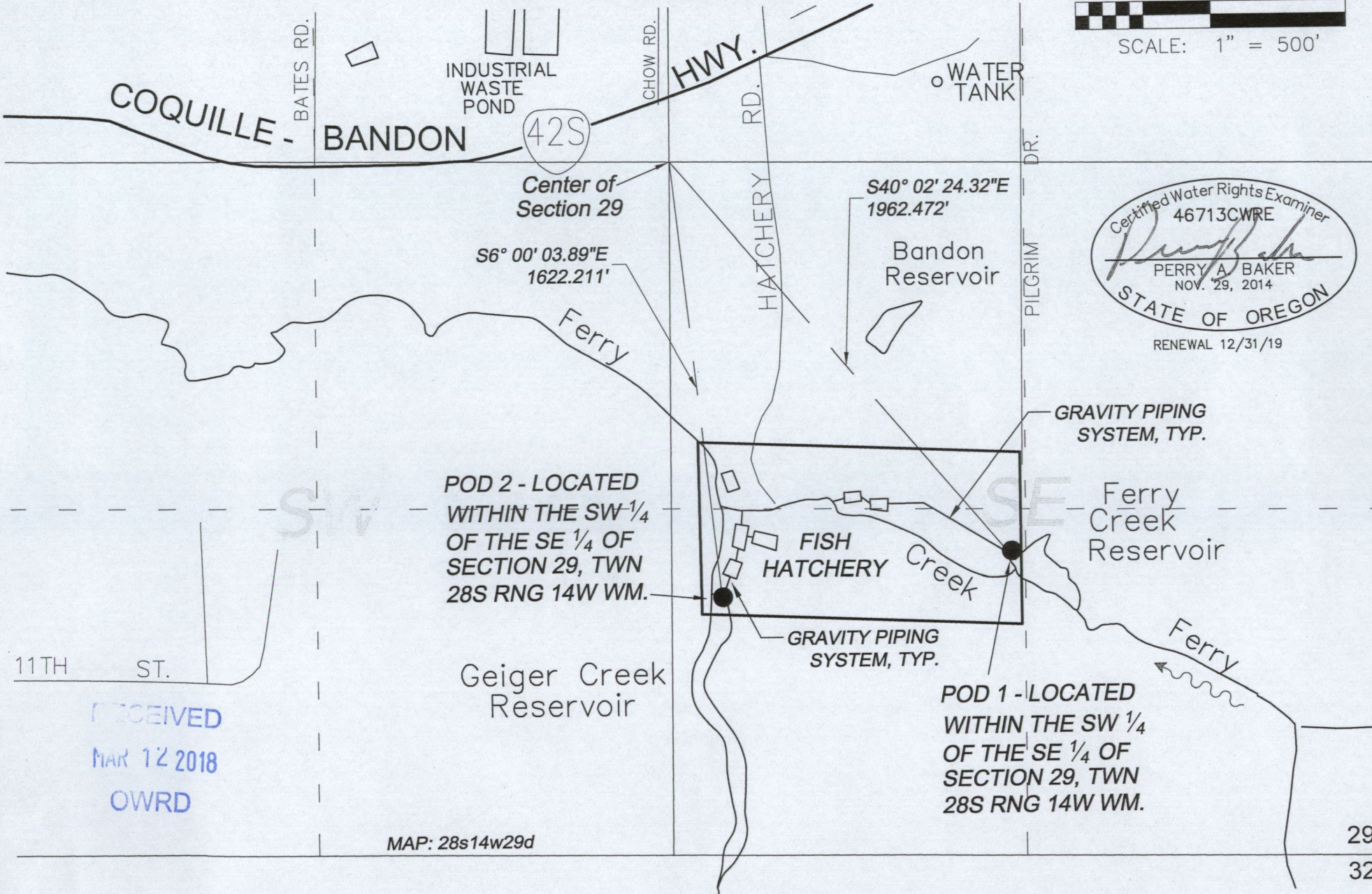




**NOTE:**  
 THIS MAP IS NOT INTENDED  
 TO PROVIDE DIMENSIONS OR  
 LOCATIONS OF PROPERTY  
 OWNERSHIP LINES.

# Oregon Dept. of Fish and Wildlife Bandon Fish Hatchery

Map for Cert. #7904

SECTION 29, TWP 28 S., RANGE 14 W., W.M. COOS  
 COUNTY, OREGON



11TH ST.  
 RECEIVED  
 MAR 12 2018  
 OWRD

MAP: 28s14w29d

29 28  
 32 33