



State of Oregon  
 Water Resources Department  
 725 Summer Street NE, Suite A  
 Salem, Oregon 97301-1266  
 (503) 986-0900

# Application for District Instream Lease

## Part 1 of 4 – Minimum Requirements Checklist

<b>This Application to be used for water rights in the name of or conveyed by an Irrigation District (or similar organization)</b> <b>Complete Parts 1 through 4 and any required attachments</b>	OWRD #	1L-1651
	District #	IL-18-05

Check all items included with this application. (N/A = Not Applicable)

Yes  N/A **Pooled Lease**-a lease with more than one Lessor (Landowner/water right interest holder)  
**Fee in the amount of:**

<input checked="" type="checkbox"/> \$520.00 for a lease involving four or more landowners or four or more water rights	Or <input type="checkbox"/> \$350.00 for all other leases
<input type="checkbox"/> Check enclosed or	
<input checked="" type="checkbox"/> Fee Charged to customer account	<u>Deschutes River Conservancy</u> (Account name)

- Part 1 – Completed Minimum Requirements Checklist**
- Part 2 – Completed District and Other Party Signature Page**
- Part 3 – Completed Place of Use and Lessor Signature Page**  
(Include a separate Part 3 for each Lessor.)
- Part 4 – Completed Water Right and Instream Use Information**  
(Include a separate Part 4 for each Water Right.)
- How many Water Rights are included in the lease application?** \_\_\_\_\_ (# of rights)  
**List each water right to be leased instream here:** 83571
- Yes  N/A **Other water rights**, if any, appurtenant to the lands involved in the lease application and not proposed to be leased instream.  
**List those other water rights here:** 76714
- Yes  No **Conservation Reserve Enhancement Program CREP** – Are some or all of the lands to be leased part of CREP or another Federal program (list here: \_\_\_\_\_)?

**Required Attachments:**

- Yes  N/A Instream lease application map(s). More than one QQ and property may be included on each map. A map is **not** required if an entire right is being leased or if the right is for use of municipal or quasi-municipal water use. The map should include the following:
  - A north arrow and map scale (no smaller than 1" = 1320').
  - Label township, range, section and quarter-quarter (QQ).
  - If an irrigation right, the numbers of acres to be leased in each quarter-quarter identify and hachure/shade to differentiate between the acreage being leased and any remaining. If the place of use has more than one priority date, source stream, and/or point of diversion you **must identify each with separate hachuring or shading** and label.
  - Tax lot lines and numbers must be included on the map and should clearly identify the property(s) involved.
- Yes  N/A **If the Lessor(s) is not the deeded land owner**, include one of the following:
  - A notarized statement from the land owner consenting to the lease and a copy of the recorded deed; or
  - A water right conveyance agreement and a copy of the recorded deed for the landowner at the time the water right was conveyed; or
  - Other documentation.
- Yes  N/A If the right has **not** been used in the last five years; provide supporting documentation indicating why a right (or portion thereof) **is not** subject to forfeiture.

Received by OWRD

MAR 15 2018

Salem, OR



**Part 2 of 4 – District and other party Signature**

<b>Term of the Lease:</b> The lease is requested to begin in: <u>month April year 2018</u> and end: <u>month October year 2018</u> .	
<b>Public use:</b> Check the public use(s) this lease will serve (as defined by ORS 537.332): <input checked="" type="checkbox"/> Conservation, maintenance and enhancement of aquatic, fish and wildlife, fish and wildlife habitat and any other ecological values. <input checked="" type="checkbox"/> Recreation <input checked="" type="checkbox"/> Pollution abatement <input type="checkbox"/> Navigation	<b>Termination provision (for multiyear leases):</b> <b>The parties to the lease request (choose one):</b> <input type="checkbox"/> a. The option of terminating the lease prior to expiration of the full term with written notice to the Department by the Lessor(s) and/or Lessee. <input type="checkbox"/> b. The option of terminating the lease prior to expiration of the full term, with consent by all parties to the lease. <input checked="" type="checkbox"/> c. The parties would not like to include a Termination Provision. (See instructions for limitations to this provision)
<b>Additive/Replacing Relationship to other instream water rights:</b> Instream leases are generally additive to other existing instream water rights created as a result of instream leases and transfers and/or allocations of conserved water. Since instream leases are also generally senior to other instream rights created through a state agency process or conversion of minimum flows, they generally replace a portion of these junior instream rights. If you would like this lease to relate to other instream water rights differently than described above, please check this box. <input type="checkbox"/> And attach an explanation of your intent.	
<b>Precedent:</b> If a right which has been leased is later proposed to be leased again or later transferred or become part of an allocation of conserved water project, a new injury review shall be required. An instream lease shall not set a precedent on a future transaction.	
<b>Validity of the rights to be leased:</b> <input checked="" type="checkbox"/> The water right(s) to be leased have been used under the terms and conditions of the right(s) during the last five years or have been leased instream; or <input type="checkbox"/> The water right(s) <b>have not been used</b> for the last five years according to the terms and conditions of the rights. However, the water right(s) is not subject to forfeiture under ORS 540.610(2). Documentation describing why the water right is not subject to forfeiture has been provided.	

**SIGNATURES**


The undersigned declare that the information contained in this application is true and accurate.

  
 \_\_\_\_\_  
 Signature of Co-Lessor

Date: 2/28/18

Printed name (and title): Abigail Centola, Beneficial Use Technician  
 Business/Organization name: Central Oregon Irrigation District  
 Mailing Address (with state and zip): 1055 SW Lake Ct, Redmond, OR 97756  
 Phone number (include area code): 541-548-6047 \*\*E-mail address: abby@coid.org

Received by OWRD

  
 \_\_\_\_\_  
 Signature of ~~Co-Lessor~~ Lessee

Date: 3/15/18

MAR 15 2018

Printed name (and title): Gen Hubert, Water Leasing Program Manager  
 Business/organization name: Deschutes River Conservancy  
 Mailing Address (with state and zip): PO Box 1560, Bend, OR 97709  
 Phone number (include area code): 541-382-4077 x16 \*\*E-mail address: gen@deschutesriver.org

Salem, OR

**\*\* BY PROVIDING AN E-MAIL ADDRESS, CONSENT IS GIVEN TO RECEIVE ALL CORRESPONDENCE FROM THE DEPARTMENT ELECTRONICALLY. COPIES OF THE FINAL ORDER DOCUMENTS WILL ALSO BE MAILED TO THE LESSOR**

**Part 3 of 4 – Place of Use – Lessor Information and Signatures**

**Complete Table 1 Identify water right(s) proposed to be leased instream  
Provide a separate Part 3 for each Lessor (water right interest holder/landowner)**

**Table 1**

**Irrigation District or other Water Purveyor Name: Cental Oregon Irrigation District**

Specify Water Right, Priority Date, point of diversion(s) (POD), place of use, tax lot, gov't lot/DLC, acres to be leased, original use type, certificate page number, and any previous lease.  
If not enough room below, you may add rows (see instructions) or create a spreadsheet/table (matching Table 1) and attach.  
Any attached table should include reference to the Lessor.

Water Right #	Priority Date	POD #	Twtp	Rng	Sec	Q-Q	Tax Lot	Gov't Lot/DLC #	Acres	Use	Page #	Previous Lease #
83571	10/31/1990	11	15 S	12 E	25	NW NW	300		0.33	Irrig	21	

**Any additional information about the right:**

**Farm Deferral Tax Status:** Counties make the determination of whether a property qualifies for the farm use assessment without consideration of whether the lands have an associated water right which is leased instream. If you have questions regarding the farm use assessment you should contact your local county assessor. You should contact your County for any weed ordinance and management requirements.

The undersigned declare:

- I/We agree during the term of this lease to suspend use of water allowed under the water right(s) involved in the lease as well as and any other appurtenant primary or supplemental water right(s); and
- I/We certify are the lessor(s) (water right interest holder) of the water right(s) in Table 1. If not the deeded land owner, I/we have obtained consent from the deeded land owner and/or have provided documentation of authorization to pursue the instream lease; and
- I/We affirm that the information in this application is true and accurate.

Robert Evans Date: 12/24/17  
Signature of Lessor

Printed name (and title): Robert Evans Business name, if applicable: \_\_\_\_\_  
Mailing Address (with state and zip): PO Box 1909, Redmond, OR 97756  
Phone number (include area code): 541-504-7970 \*\*E-mail address: \_\_\_\_\_

Sharon Evans Date: 12/24/17  
Sharon Evans  
Signature of Lessor

Printed name (and title): Sharon Evans Business name, if applicable: \_\_\_\_\_  
Mailing Address (with state and zip): PO Box 1909, Redmond, OR 97756  
Phone number (include area code): 541-504-7970 \*\*E-mail address: birdpointe@hotmail.com

Received by OWRD  
MAR 15 2018  
Salem, OR



## EXHIBIT C

### Deschutes River Conservancy Instream Leasing Program

#### Policy Concerning Weeds & Instream Leases Information on Farm Deferral & Lease Payment

The Deschutes River Conservancy is dedicated to restoring stream flow and improving water quality in the Deschutes Basin; land stewardship is a component of these goals.

#### **Weed Policy**

The DRC expects participants in the Leasing Program will continue to exercise agricultural best management practices on lands enrolled in the Program, particularly with respect to the control of noxious and/or nuisance weeds. Failure to control weeds on leased acres may result in exclusion from Program compensation.

*Information and Resources Attached*

#### **Farm Deferral Notice**

Instream leasing is a beneficial use that protects your water right from forfeiture and allows for compensation for this instream use, but please note that it does not automatically protect against loss of farm use special assessment. Exclusive Farm Use (EFU) zoned lands may still require at least minimal use with the intent to make a profit. It is the landowner's responsibility to know their tax assessment status and qualifying uses.

*Information and Resources Attached*

**Donated Leases:** One year and multi-year leases of less than 10 acres, leases with public entities, leases submitted after the due date, and leases with verified weed complaints are not paid a per acre or per acre-foot rate by the DRC.

I, Robert Evans understand the DRC weed policy and have  
*Print Name*  
been informed about farm deferral and donations.

Signature: Robert Evans Date: 12/24/17

This form must be signed and returned with state lease form.

Received by OWRD



**Part 3 of 4 – Place of Use – Lessor Information and Signatures**

**Complete Table 1 Identify water right(s) proposed to be leased instream  
Provide a separate Part 3 for each Lessor (water right interest holder/landowner)**

**Table 1**

**Irrigation District or other Water Purveyor Name: Cental Oregon Irrigation District**

Specify Water Right, Priority Date, point of diversion(s) (POD), place of use, tax lot, gov't lot/DLC, acres to be leased, original use type, certificate page number, and any previous lease.

If not enough room below, you may add rows (see instructions) or create a spreadsheet/table (matching Table 1) and attach.

Any attached table should include reference to the Lessor.

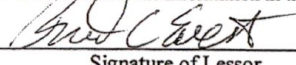
Water Right #	Priority Date	POD #	Twp	Rng	Sec	Q-Q	Tax Lot	Gov't Lot/DLC #	Acres	Use	Page #	Previous Lease #
83571	10/31/1990	11	15 S	13 E	06	NW SE	7200		3.95	Irrig	23	IL-1380

**Any additional information about the right:**

**Farm Deferral Tax Status:** Counties make the determination of whether a property qualifies for the farm use assessment without consideration of whether the lands have an associated water right which is leased instream. If you have questions regarding the farm use assessment you should contact your local county assessor. You should contact your County for any weed ordinance and management requirements.

The undersigned declare:

1. I/We agree during the term of this lease to suspend use of water allowed under the water right(s) involved in the lease as well as any other appurtenant primary or supplemental water right(s); and
2. I/We certify are the lessor(s) (water right interest holder) of the water right(s) in Table 1. If not the deeded land owner, I/we have obtained consent from the deeded land owner and/or have provided documentation of authorization to pursue the instream lease; and
3. I/We affirm that the information in this application is true and accurate.



Date: 12/30/17

Signature of Lessor

Printed name (and title): Brad Evert Business name, if applicable: Redmond, HE, LLC  
 Mailing Address (with state and zip): 61165 Riverbluff Trail, Bend, OR 97702  
 Phone number (include area code): 541-408-7978 \*\*E-mail address: 2spender@bendcable.com

Received by OWRD  
MAR 15 2018  
Salem, OR

**EXHIBIT C**

**Deschutes River Conservancy  
Instream Leasing Program**

**Policy Concerning Weeds & Instream Leases  
Information on Farm Deferral & Lease Payment**

The Deschutes River Conservancy is dedicated to restoring stream flow and improving water quality in the Deschutes Basin; land stewardship is a component of these goals.

**Weed Policy**

The DRC expects participants in the Leasing Program will continue to exercise agricultural best management practices on lands enrolled in the Program, particularly with respect to the control of noxious and/or nuisance weeds. Failure to control weeds on leased acres may result in exclusion from Program compensation.

*Information and Resources Attached*

**Farm Deferral Notice**

Instream leasing is a beneficial use that protects your water right from forfeiture and allows for compensation for this instream use, but please note that it does not automatically protect against loss of farm use special assessment. Exclusive Farm Use (EFU) zoned lands may still require at least minimal use with the intent to make a profit. It is the landowner's responsibility to know their tax assessment status and qualifying uses.

*Information and Resources Attached*

**Donated Leases:** One year and multi-year leases of less than 10 acres, leases with public entities, leases submitted after the due date, and leases with verified weed complaints are not paid a per acre or per acre-foot rate by the DRC.

I, Brad Evert understand the DRC weed policy and have  
*Print Name*  
been informed about farm deferral and donations.

Signature:  Date: 12/30/17

This form must be signed and returned with state lease form.

Received by OWRD

MAR 15 2018

Salem, OR



12/27/2017

Business Registry Business Name Search

MAR 15 2018

Salem, OR

OREGON SECRETARY OF STATE  
**► Corporation Division**

HOME

business information center **business name search** oregon business guide  
 referral list business registry/renewal forms/fees notary public  
 uniform commercial code uniform commercial code search documents & data services

**Business Name Search**

[New Search](#) [Printer Friendly](#)

**Business Entity Data**

12-27-2017  
10:40

Registry Nbr	Entity Type	Entity Status	Jurisdiction	Registry Date	Next Renewal Date	Renewal Due?
548424-98	DLLC	ACT	OREGON	09-19-2008	09-19-2018	
Entity Name		REDMOND HE, LLC				
Foreign Name						

[New Search](#) [Printer Friendly](#)

**Associated Names**

Type	PPB	PRINCIPAL PLACE OF BUSINESS			
Addr 1	521 SW SIXTH ST				
Addr 2					
CSZ	REDMOND	OR	97756	Country	UNITED STATES OF AMERICA

Please click [here](#) for general information about registered agents and service of process.

Type	AGT	REGISTERED AGENT	Start Date	09-19-2008	Resign Date	
Of Record	010088-95	HLR CORPORATE SERVICES, INC.				
Addr 1	747 SW MILL VIEW WAY					
Addr 2						
CSZ	BEND	OR	97702	Country	UNITED STATES OF AMERICA	

Type	MAL	MAILING ADDRESS			
Addr 1	61165 RIVER BLUFF TRAIL				
Addr 2					
CSZ	BEND	OR	97702	Country	UNITED STATES OF AMERICA

Type	MEM	MEMBER		Resign Date	
Name	BRAD	EVERT			
Addr 1	61165 RIVER BLUFF TRAIL				
Addr 2					
CSZ	BEND	OR	97702	Country	UNITED STATES OF AMERICA




[New Search](#) [Printer Friendly](#)

**Name History**

Business Entity Name	Name Type	Name Status	Start Date	End Date
REDMOND HE, LLC	EN	CUR	09-19-2008	

Please read before ordering Copies.

[New Search](#)   [Printer Friendly](#)   [Summary History](#)

Image Available	Action	Transaction Date	Effective Date	Status	Name/Agent Change	Dissolved By
	ANNUAL REPORT PAYMENT	08-21-2017		SYS		
	ANNUAL REPORT PAYMENT	09-01-2016		SYS		
	ANNUAL REPORT PAYMENT	08-25-2015		SYS		
	AMENDED ANNUAL REPORT	08-07-2014		FI		
	ANNUAL REPORT PAYMENT	09-11-2013		SYS		
	ANNUAL REPORT PAYMENT	08-21-2012		SYS		
	ANNUAL REPORT PAYMENT	08-11-2011		SYS		
	ANNUAL REPORT PAYMENT	08-31-2010		SYS		
	AMENDED ANNUAL REPORT	08-12-2009		FI		
	ARTICLES OF ORGANIZATION	09-19-2008		FI	Agent	

[About Us](#) | [Announcements](#) | [Laws & Rules](#) | [Feedback Policy](#) | [SOS Home](#) | [Oregon Blue Book](#) | [Oregon.gov](#)

For comments or suggestions regarding the operation of this site, please contact : [corporation.division@state.or.us](mailto:corporation.division@state.or.us)

© 2017 Oregon Secretary of State. All Rights Reserved.

Received by OWRD

MAR 15 2018

Salem, OR



**Part 3 of 4 – Place of Use – Lessor Information and Signatures**

**Complete Table 1 Identify water right(s) proposed to be leased instream  
Provide a separate Part 3 for each Lessor (water right interest holder/landowner)**

**Table 1**

**Irrigation District or other Water Purveyor Name:** Cental Oregon Irrigation District

Specify Water Right, Priority Date, point of diversion(s) (POD), place of use, tax lot, gov't lot/DLC, acres to be leased, original use type, certificate page number, and any previous lease.  
If not enough room below, you may add rows (see instructions) or create a spreadsheet/table (matching Table 1) and attach. Any attached table should include reference to the Lessor.


Water Right #	Priority Date	POD #	Twp	Rng	Sec	Q-Q	Tax Lot	Gov't Lot/DLC #	Acres	Use	Page #	Previous Lease #
83571	10/31/1990	11	14 S	13 E	14	NW SW	500		3.35	Irrig	12	

**Any additional information about the right:** \_\_\_\_\_

**Farm Deferral Tax Status:** Counties make the determination of whether a property qualifies for the farm use assessment without consideration of whether the lands have an associated water right which is leased instream. If you have questions regarding the farm use assessment you should contact your local county assessor. You should contact your County for any weed ordinance and management requirements.

The undersigned declare:

- I/We agree during the term of this lease to suspend use of water allowed under the water right(s) involved in the lease as well as and any other appurtenant primary or supplemental water right(s); and
- I/We certify are the lessor(s) (water right interest holder) of the water right(s) in Table 1. If not the deeded land owner, I/we have obtained consent from the deeded land owner and/or have provided documentation of authorization to pursue the instream lease; and
- I/We affirm that the information in this application is true and accurate.

 Date: 12/30/17

Signature of Lessor

Printed name (and title): Deryl J Ferguson Business name, if applicable: \_\_\_\_\_  
 Mailing Address (with state and zip): PO Box 156, Terrebonne, OR 97760  
 Phone number (include area code): 541-548-1614 \*\*E-mail address: \_\_\_\_\_

Received by OWRD  
 MAR 15 2018  
 Salem, OR

## EXHIBIT C

### Deschutes River Conservancy Instream Leasing Program

#### Policy Concerning Weeds & Instream Leases Information on Farm Deferral & Lease Payment

The Deschutes River Conservancy is dedicated to restoring stream flow and improving water quality in the Deschutes Basin; land stewardship is a component of these goals.

#### **Weed Policy**

The DRC expects participants in the Leasing Program will continue to exercise agricultural best management practices on lands enrolled in the Program, particularly with respect to the control of noxious and/or nuisance weeds. Failure to control weeds on leased acres may result in exclusion from Program compensation.

*Information and Resources Attached*


#### **Farm Deferral Notice**

Instream leasing is a beneficial use that protects your water right from forfeiture and allows for compensation for this instream use, but please note that it does not automatically protect against loss of farm use special assessment. Exclusive Farm Use (EFU) zoned lands may still require at least minimal use with the intent to make a profit. It is the landowner's responsibility to know their tax assessment status and qualifying uses.

*Information and Resources Attached*

**Donated Leases:** One year and multi-year leases of less than 10 acres, leases with public entities, leases submitted after the due date, and leases with verified weed complaints are not paid a per acre or per acre-foot rate by the DRC.

I, Deryl L Ferguson understand the DRC weed policy and have  
*Print Name*  
been informed about farm deferral and donations.

Signature:  Date: 12/30/17

This form must be signed and returned with state lease form. **Received by OWRD**

MAR 15 2018



**Part 3 of 4 – Place of Use – Lessor Information and Signatures**

**Complete Table 1 Identify water right(s) proposed to be leased instream  
Provide a separate Part 3 for each Lessor (water right interest holder/landowner)**

**Table 1**

**Irrigation District or other Water Purveyor Name: Cental Oregon Irrigation District**

Specify Water Right, Priority Date, point of diversion(s) (POD), place of use, tax lot, gov't lot/DLC, acres to be leased, original use type, certificate page number, and any previous lease.

If not enough room below, you may add rows (see instructions) or create a spreadsheet/table (matching Table 1) and attach.  
Any attached table should include reference to the Lessor.


Water Right #	Priority Date	POD #	Twp	Rng	Sec	Q-Q	Tax Lot	Gov't Lot/DLC #	Acres	Use	Page #	Previous Lease #
83571	10/31/1990	11	14 S	13 E	13	SW NW	2000		2.5	Irrig	11	IL-1292

**Any additional information about the right:**

**Farm Deferral Tax Status:** Counties make the determination of whether a property qualifies for the farm use assessment without consideration of whether the lands have an associated water right which is leased instream. If you have questions regarding the farm use assessment you should contact your local county assessor. You should contact your County for any weed ordinance and management requirements.

The undersigned declare:

1. I/We agree during the term of this lease to suspend use of water allowed under the water right(s) involved in the lease as well as and any other appurtenant primary or supplemental water right(s); and
2. I/We certify are the lessor(s) (water right interest holder) of the water right(s) in Table 1. If not the deeded land owner, I/we have obtained consent from the deeded land owner and/or have provided documentation of authorization to pursue the instream lease; and
3. I/We affirm that the information in this application is true and accurate.

 Date: Dec 11, 2017  
Signature of Lessor

Printed name (and title): Jane Goodwin Business name, if applicable: \_\_\_\_\_  
Mailing Address (with state and zip): 16845 Varco Rd, Bend, OR 97701  
Phone number (include area code): 541-350-8338 \*\*E-mail address: goodwin\_jane@hotmail.com

Salem, OR

MAR 15 2018

Received by OWRD

**EXHIBIT C**

**Deschutes River Conservancy  
Instream Leasing Program**

**Policy Concerning Weeds & Instream Leases  
Information on Farm Deferral & Lease Payment**

The Deschutes River Conservancy is dedicated to restoring stream flow and improving water quality in the Deschutes Basin; land stewardship is a component of these goals.

**Weed Policy**

The DRC expects participants in the Leasing Program will continue to exercise agricultural best management practices on lands enrolled in the Program, particularly with respect to the control of noxious and/or nuisance weeds. Failure to control weeds on leased acres may result in exclusion from Program compensation.

*Information and Resources Attached*

**Farm Deferral Notice**

Instream leasing is a beneficial use that protects your water right from forfeiture and allows for compensation for this instream use, but please note that it does not automatically protect against loss of farm use special assessment. Exclusive Farm Use (EFU) zoned lands may still require at least minimal use with the intent to make a profit. It is the landowner's responsibility to know their tax assessment status and qualifying uses.

*Information and Resources Attached*

**Donated Leases:** One year and multi-year leases of less than 10 acres, leases with public entities, leases submitted after the due date, and leases with verified weed complaints are not paid a per acre or per acre-foot rate by the DRC.

I, Jane L. Goodwin understand the DRC weed policy and have  
*Print Name*  
been informed about farm deferral and donations.

Signature: Jane L. Goodwin Date: Dec. 11, 2017

**This form must be signed and returned with state lease form.**

Received by OWRD

MAR 15 2018

Salem, OR



**Part 3 of 4 – Place of Use – Lessor Information and Signatures**

**Complete Table 1 Identify water right(s) proposed to be leased instream**  
 Provide a separate Part 3 for each Lessor (water right interest holder/landowner)

**Table 1**

**Irrigation District or other Water Purveyor Name:** Cental Oregon Irrigation District  
 Specify Water Right, Priority Date, point of diversion(s) (POD), place of use, tax lot, gov't lot/DLC, acres to be leased, original use type, certificate page number, and any previous lease.  
 If not enough room below, you may add rows (see instructions) or create a spreadsheet/table (matching Table 1) and attach.  
 Any attached table should include reference to the Lessor.

Water Right #	Priority Date	POD #	Twp	Range	Sec	Q/4	Tax Lot	Gov't Lot/DLC #	Acres	Use	Page #	Previous Lease #
83571	10/31/1990	11	17 S	12 E	14	SW SW	900		0.35	Irrig	42	

**Any additional information about the right:**  
**Farm Deferral Tax Status:** Counties make the determination of whether a property qualifies for the farm use assessment without consideration of whether the lands have an associated water right which is leased instream. If you have questions regarding the farm use assessment you should contact your local county assessor. You should contact your County for any weed ordinance and management requirements.

The undersigned declare:

1. I/We agree during the term of this lease to suspend use of water allowed under the water right(s) involved in the lease as well as and any other appurtenant primary or supplemental water right(s); and
2. I/We certify are the lessor(s) (water right interest holder) of the water right(s) in Table 1. If not the deeded land owner, I/we have obtained consent from the deeded land owner and/or have provided documentation of authorization to pursue the instream lease; and
3. I/We affirm that the information in this application is true and accurate.

\_\_\_\_\_  
 Signature of Lessor Date: 12-30-17

Printed name (and title): Deborah Jean Graham Business name, if applicable: \_\_\_\_\_  
 Mailing Address (with state and zip): 21240 Yeoman Rd. Bend, OR 97701  
 Phone number (include area code): \_\_\_\_\_ \*\*E-mail address: \_\_\_\_\_

Received by OWRD  
 MAR 15 2018  
 Salem, OR

**EXHIBIT C**

**Deschutes River Conservancy  
Instream Leasing Program**

**Policy Concerning Weeds & Instream Leases  
Information on Farm Deferral & Lease Payment**

The Deschutes River Conservancy is dedicated to restoring stream flow and improving water quality in the Deschutes Basin; land stewardship is a component of these goals.

**Weed Policy**

The DRC expects participants in the Leasing Program will continue to exercise agricultural best management practices on lands enrolled in the Program, particularly with respect to the control of noxious and/or nuisance weeds. Failure to control weeds on leased acres may result in exclusion from Program compensation.

*Information and Resources Attached*


**Farm Deferral Notice**

Instream leasing is a beneficial use that protects your water right from forfeiture and allows for compensation for this instream use, but please note that it does not automatically protect against loss of farm use special assessment. Exclusive Farm Use (EFU) zoned lands may still require at least minimal use with the intent to make a profit. It is the landowner's responsibility to know their tax assessment status and qualifying uses.

*Information and Resources Attached*

**Donated Leases:** One year and multi-year leases of less than 10 acres, leases with public entities, leases submitted after the due date, and leases with verified weed complaints are not paid a per acre or per acre-foot rate by the DRC.

I, Debbie Graham understand the DRC weed policy and have  
*Print Name*  
been informed about farm deferral and donations.

Signature:  Date: 12.30.17

**This form must be signed and returned with state lease form.**

Received by OWRD



**Part 3 of 4 – Place of Use – Lessor Information and Signatures**

**Complete Table 1 Identify water right(s) proposed to be leased instream  
Provide a separate Part 3 for each Lessor (water right interest holder/landowner)**

**Table 1**

**Irrigation District or other Water Purveyor Name: Cental Oregon Irrigation District**  
Specify Water Right, Priority Date, point of diversion(s) (POD), place of use, tax lot, gov't lot/DLC, acres to be leased, original use type, certificate page number, and any previous lease.  
If not enough room below, you may add rows (see instructions) or create a spreadsheet/table (matching Table 1) and attach.  
Any attached table should include reference to the Lessor.


Water Right #	Priority Date	POD #	Twp	Rng	Sec	Q-Q	Tax Lot	Gov't Lot/DLC #	Acres	Use	Page #	Previous Lease #
83571	10/31/1990	11	14 S	13 E	13	NW NW	400		3.6	Irrig	11	IL-1506

**Any additional information about the right:**

**Farm Deferral Tax Status:** Counties make the determination of whether a property qualifies for the farm use assessment without consideration of whether the lands have an associated water right which is leased instream. If you have questions regarding the farm use assessment you should contact your local county assessor. You should contact your County for any weed ordinance and management requirements.

The undersigned declare:

- I/We agree during the term of this lease to suspend use of water allowed under the water right(s) involved in the lease as well as and any other appurtenant primary or supplemental water right(s); and
- I/We certify are the lessor(s) (water right interest holder) of the water right(s) in Table 1. If not the deeded land owner, I/we have obtained consent from the deeded land owner and/or have provided documentation of authorization to pursue the instream lease; and
- I/We affirm that the information in this application is true and accurate.

 Date: 20<sup>th</sup> December 2017

Signature of Lessor  
Printed name (and title): John Graham Business name, if applicable: \_\_\_\_\_  
Mailing Address (with state and zip): PO Box 1557, Terrebonne, OR 97760  
Phone number (include area code): \_\_\_\_\_ \*\*E-mail address: victoria.a.graham@hotmail.com

 Date: 20<sup>th</sup> December 2017

Signature of Lessor  
Printed name (and title): Victoria Graham Business name, if applicable: \_\_\_\_\_  
Mailing Address (with state and zip): PO Box 1557, Terrebonne, OR 97760  
Phone number (include area code): \_\_\_\_\_ \*\*E-mail address: victoria.a.graham@hotmail.com

Received by OWRD  
 MAR 15 2018  
 Salem, OR

**EXHIBIT C**

**Deschutes River Conservancy  
Instream Leasing Program**

**Policy Concerning Weeds & Instream Leases  
Information on Farm Deferral & Lease Payment**

The Deschutes River Conservancy is dedicated to restoring stream flow and improving water quality in the Deschutes Basin; land stewardship is a component of these goals.

**Weed Policy**

The DRC expects participants in the Leasing Program will continue to exercise agricultural best management practices on lands enrolled in the Program, particularly with respect to the control of noxious and/or nuisance weeds. Failure to control weeds on leased acres may result in exclusion from Program compensation.

*Information and Resources Attached*

**Farm Deferral Notice**

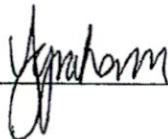
Instream leasing is a beneficial use that protects your water right from forfeiture and allows for compensation for this instream use, but please note that it does not automatically protect against loss of farm use special assessment. Exclusive Farm Use (EFU) zoned lands may still require at least minimal use with the intent to make a profit. It is the landowner's responsibility to know their tax assessment status and qualifying uses.

*Information and Resources Attached*

**Donated Leases:** One year and multi-year leases of less than 10 acres, leases with public entities, leases submitted after the due date, and leases with verified weed complaints are not paid a per acre or per acre-foot rate by the DRC.

I, V A GRAYSON understand the DRC weed policy and have  
*Print Name*  
been informed about farm deferral and donations.

Signature: \_\_\_\_\_



Date: \_\_\_\_\_

20<sup>th</sup> December 2017

**This form must be signed and returned with state lease form.**



**Part 3 of 4 – Place of Use – Lessor Information and Signatures**

**Complete Table 1. Identify water right(s) proposed to be leased instream.  
Provide a separate Part 3 for each Lessor (water right interest holder/landowner).**

**Table 1**

**Irrigation District or other Water Purveyor Name: Cental Oregon Irrigation District**

Specify Water Right, Priority Date, point of diversion(s) (POD), place of use, tax lot, gov. lot/DLC, acres to be leased, original use type, certificate page number, and any previous lease.  
If not enough room below, you may add rows (see instructions) or create a spreadsheet/table (matching Table 1) and attach.  
Any attached table should include reference to the Lessor.

Water Right #	Priority Date	POD #	Typ	Rng	Sec	O-C		Tax Lot	Gov. Lot/DLC #	Acres	Use	Page #	Previous Lease #	
83571	10/31/1990	11	15	S	13	E	03	NE	NW	601		0.88	Irrig	22

**Any additional information about the right:** \_\_\_\_\_

**Farm Deferral Tax Status:** Counties make the determination of whether a property qualifies for the farm use assessment without consideration of whether the lands have an associated water right which is leased instream. If you have questions regarding the farm use assessment you should contact your local county assessor. You should contact your County for any weed ordinance and management requirements.

The undersigned declare:

- I/We agree during the term of this lease to suspend use of water allowed under the water right(s) involved in the lease as well as any other appurtenant primary or supplemental water right(s); and
- I/We certify are the lessor(s) (water right interest holder) of the water right(s) in Table 1. If not the deeded land owner, I/we have obtained consent from the deeded land owner and/or have provided documentation of authorization to pursue the instream lease; and
- I/We affirm that the information in this application is true and accurate.

Sean Hagen Date: 12/22/17  
Signature of Lessor

Printed name (and title): Sean Hagen Business name, if applicable: \_\_\_\_\_  
Mailing Address (with state and zip): 730 NE King Way, Redmond, OR 97756  
Phone number (include area code): 541-788-4910 \*\*E-mail address: 4hs@riouisa.com

Angie Hagen Date: 12/22/17  
Signature of Lessor

Printed name (and title): Angela Hagen Business name, if applicable: \_\_\_\_\_  
Mailing Address (with state and zip): 730 NE King Way, Redmond, OR 97756  
Phone number (include area code): 541-788-4910 \*\*E-mail address: 4hs@riouisa.com

Received by OWRD

MAR 15 2018

Salem, OR

## EXHIBIT C

### Deschutes River Conservancy Instream Leasing Program

#### Policy Concerning Weeds & Instream Leases Information on Farm Deferral & Lease Payment

The Deschutes River Conservancy is dedicated to restoring stream flow and improving water quality in the Deschutes Basin; land stewardship is a component of these goals.

#### **Weed Policy**

The DRC expects participants in the Leasing Program will continue to exercise agricultural best management practices on lands enrolled in the Program, particularly with respect to the control of noxious and/or nuisance weeds. Failure to control weeds on leased acres may result in exclusion from Program compensation.

*Information and Resources Attached*

#### **Farm Deferral Notice**

Instream leasing is a beneficial use that protects your water right from forfeiture and allows for compensation for this instream use, but please note that it does not automatically protect against loss of farm use special assessment. Exclusive Farm Use (EFU) zoned lands may still require at least minimal use with the intent to make a profit. It is the landowner's responsibility to know their tax assessment status and qualifying uses.

*Information and Resources Attached*

**Donated Leases:** One year and multi-year leases of less than 10 acres, leases with public entities, leases submitted after the due date, and leases with verified weed complaints are not paid a per acre or per acre-foot rate by the DRC.

I, Angie Hagen Print Name understand the DRC weed policy and have been informed about farm deferral and donations.

Signature: Angie Hagen Date: 12/22/17

**This form must be signed and returned with state lease form.**

Received by OWRD

MAR 15 2018

Salem, OR



**Part 3 of 4 – Place of Use – Lessor Information and Signatures**

**Complete Table 1 Identify water right(s) proposed to be leased instream  
Provide a separate Part 3 for each Lessor (water right interest holder/landowner)**

**Table 1**

**Irrigation District or other Water Purveyor Name: Cental Oregon Irrigation District**

Specify Water Right, Priority Date, point of diversion(s) (POD), place of use, tax lot, gov't lot/DIC, acres to be leased, original use type, certificate page number, and any previous lease.  
If not enough room below, you may add rows (see instructions) or create a spreadsheet/table (matching Table 1) and attach.  
Any attached table should include reference to the Lessor.

Water Right #	Priority Date	POD #	Lwp	Rng	Sec	Q-Q	Tax Lot	Gov't Lot/DIC #	Acres	Use	Page #	Previous Lease #
83571	10/31/1990	11	16 S	12 E	02	SW SE	1403		0.25	Irrig	36	

**Any additional information about the right:** \_\_\_\_\_

**Farm Deferral Tax Status:** Counties make the determination of whether a property qualifies for the farm use assessment without consideration of whether the lands have an associated water right which is leased instream. If you have questions regarding the farm use assessment you should contact your local county assessor. You should contact your County for any weed ordinance and management requirements.

The undersigned declare:

- I/We agree during the term of this lease to suspend use of water allowed under the water right(s) involved in the lease as well as any other appurtenant primary or supplemental water right(s); and
- I/We certify are the lessor(s) (water right interest holder) of the water right(s) in Table 1. If not the deeded land owner, I/we have obtained consent from the deeded land owner and/or have provided documentation of authorization to pursue the instream lease; and
- I/We affirm that the information in this application is true and accurate.

Daryl J. Hall Date: 1-5-18  
Signature of Lessor

Printed name (and title): Daryl J Hall Business name, if applicable: \_\_\_\_\_  
Mailing Address (with state and zip): 6505 SW Quarry Ave, Lucas, Redmond 97756  
Phone number (include area code): 541-504-2644 \*\*E-mail address: djhall73@gmail.com

Debbie Hall Date: 1-5-18  
Signature of Lessor

Printed name (and title): Debbie Hall Business name, if applicable: \_\_\_\_\_  
Mailing Address (with state and zip): 6505 SW Quarry Ave, Lucas, Redmond 97756  
Phone number (include area code): 541-504-2644 \*\*E-mail address: djhall73@gmail.com

Received by OWRD  
MAR 15 2018  
Salem, OR

**EXHIBIT C**

**Deschutes River Conservancy  
Instream Leasing Program**

**Policy Concerning Weeds & Instream Leases  
Information on Farm Deferral & Lease Payment**

The Deschutes River Conservancy is dedicated to restoring stream flow and improving water quality in the Deschutes Basin; land stewardship is a component of these goals.

**Weed Policy**

The DRC expects participants in the Leasing Program will continue to exercise agricultural best management practices on lands enrolled in the Program, particularly with respect to the control of noxious and/or nuisance weeds. Failure to control weeds on leased acres may result in exclusion from Program compensation.

*Information and Resources Attached*

**Farm Deferral Notice**

Instream leasing is a beneficial use that protects your water right from forfeiture and allows for compensation for this instream use, but please note that it does not automatically protect against loss of farm use special assessment. Exclusive Farm Use (EFU) zoned lands may still require at least minimal use with the intent to make a profit. It is the landowner's responsibility to know their tax assessment status and qualifying uses.

*Information and Resources Attached*

**Donated Leases:** One year and multi-year leases of less than 10 acres, leases with public entities, leases submitted after the due date, and leases with verified weed complaints are not paid a per acre or per acre-foot rate by the DRC.

I, Daryl J. Hall understand the DRC weed policy and have  
*Print Name*  
been informed about farm deferral and donations.

Signature:  Date: 01/05/18

**This form must be signed and returned with state lease form.**

Received by OWRD

MAR 15 2018

Salem, OR



Received by OWRD

MAR 15 2018

Salem, OR

Part 3 of 4 – Place of Use – Lessor Information and Signatures

Complete Table 1 Identify water right(s) proposed to be leased instream. Provide a separate Part 3 for each Lessor (water right interest holder/landowner)

**Table 1**  
**Irrigation District or other Water Purveyor Name: Cental Oregon Irrigation District**  
 Specify Water Right, Priority Date, point of diversion(s) (POD), place of use, tax lot, gov't lot/DLC, acres to be leased, original use type, certificate page number, and any previous lease.  
 If not enough room below, you may add rows (see instructions) or create a spreadsheet/table (matching Table 1) and attach.  
 Any attached table should include reference to the Lessor.

Water Right #	Priority Date	POD #	Twp	Rng	Sec	Q-Q	Tax Lot	Gov't Lot/DLC #	Acres	Use	Page #	Previous Lease #
83571	10/31/1990	11	14 S	13 E	33	SE NE	200		0.82	Irrig	17	

**Any additional information about the right:** \_\_\_\_\_  
**Farm Deferral Tax Status:** Counties make the determination of whether a property qualifies for the farm use assessment without consideration of whether the lands have an associated water right which is leased instream. If you have questions regarding the farm use assessment you should contact your local county assessor. You should contact your County for any weed ordinance and management requirements.

The undersigned declare:

1. I/We agree during the term of this lease to suspend use of water allowed under the water right(s) involved in the lease as well as and any other appurtenant primary or supplemental water right(s); and
2. I/We certify are the lessor(s) (water right interest holder) of the water right(s) in Table 1. If not the deeded land owner, I/we have obtained consent from the deeded land owner and/or have provided documentation of authorization to pursue the instream lease; and
3. I/We affirm that the information in this application is true and accurate.

*Theodore Hartman* Date: 12-20-17  
Signature of Lessor

Printed name (and title): Theodore Hartman Business name, if applicable: \_\_\_\_\_  
Mailing Address (with state and zip): 4377 NW Canal Blvd Unit 1, Redmond, OR 97756  
Phone number (include area code): 541-815-7310 \*\*E-mail address: saddles@iglide.net

*Lorrie Hartman* Date: 12-20-17  
Signature of Lessor

Printed name (and title): Lorrie Hartman Business name, if applicable: \_\_\_\_\_  
Mailing Address (with state and zip): 4377 NW Canal Blvd Unit 1, Redmond, OR 97756  
Phone number (include area code): 541-815-7310 \*\*E-mail address: saddles@iglide.net

## EXHIBIT C

### Deschutes River Conservancy Instream Leasing Program

#### Policy Concerning Weeds & Instream Leases Information on Farm Deferral & Lease Payment

The Deschutes River Conservancy is dedicated to restoring stream flow and improving water quality in the Deschutes Basin; land stewardship is a component of these goals.

#### **Weed Policy**

The DRC expects participants in the Leasing Program will continue to exercise agricultural best management practices on lands enrolled in the Program, particularly with respect to the control of noxious and/or nuisance weeds. Failure to control weeds on leased acres may result in exclusion from Program compensation.

*Information and Resources Attached*

#### **Farm Deferral Notice**

Instream leasing is a beneficial use that protects your water right from forfeiture and allows for compensation for this instream use, but please note that it does not automatically protect against loss of farm use special assessment. Exclusive Farm Use (EFU) zoned lands may still require at least minimal use with the intent to make a profit. It is the landowner's responsibility to know their tax assessment status and qualifying uses.

*Information and Resources Attached*

**Donated Leases:** One year and multi-year leases of less than 10 acres, leases with public entities, leases submitted after the due date, and leases with verified weed complaints are not paid a per acre or per acre-foot rate by the DRC.

I, Ted C. Hartman understand the DRC weed policy and have  
*Print Name*  
been informed about farm deferral and donations.

Signature: Ted C. Hartman Date: 12-20-17

**This form must be signed and returned with state lease form.**



**Part 3 of 4 – Place of Use – Lessor Information and Signatures**

**Complete Table 1 Identify water right(s) proposed to be leased instream  
Provide a separate Part 3 for each Lessor (water right interest holder/landowner)**

**Table 1**

**Irrigation District or other Water Purveyor Name: Cental Oregon Irrigation District**

Specify Water Right, Priority Date, point of diversion(s) (POD), place of use, tax lot, gov't lot/DLC, acres to be leased, original use type, certificate page number, and any previous lease.  
If not enough room below, you may add rows (see instructions) or create a spreadsheet/table (matching Table 1) and attach.  
Any attached table should include reference to the Lessor.


Water Right #	Priority Date	POD #	Twp	Rng	Sec	Q-Q	Tax Lot	Gov't Lot/DLC #	Acres	Use	Page #	Previous Lease #
83571	10/31/1990	it	17 S	12 E	02	SW NE	406		3.35	Irrig	41	

**Any additional information about the right:**


**Farm Deferral Tax Status:** Counties make the determination of whether a property qualifies for the farm use assessment without consideration of whether the lands have an associated water right which is leased instream. If you have questions regarding the farm use assessment you should contact your local county assessor. You should contact your County for any weed ordinance and management requirements.

The undersigned declare:

1. I/We agree during the term of this lease to suspend use of water allowed under the water right(s) involved in the lease as well as and any other appurtenant primary or supplemental water right(s); and
2. I/We certify are the lessor(s) (water right interest holder) of the water right(s) in Table 1. If not the deeded land owner, I/we have obtained consent from the deeded land owner and/or have provided documentation of authorization to pursue the instream lease; and
3. I/We affirm that the information in this application is true and accurate.

 Date: 12/28/17  
Signature of Lessor

Printed name (and title): Thomas III Headley Business name, if applicable: \_\_\_\_\_  
Mailing Address (with state and zip): 21420 Chasing Cattle Ln, Bend, OR 97701  
Phone number (include area code): 503-580-0071 \*\*E-mail address: thomas.headley@gmail.com

 Date: 12/28/17  
Signature of Lessor

Printed name (and title): Candra McLay Business name, if applicable: \_\_\_\_\_  
Mailing Address (with state and zip): 21420 Chasing Cattle Ln, Bend, OR 97701  
Phone number (include area code): 503-580-0071 \*\*E-mail address: thomas.headley@gmail.com

Received by OWRD  
MAR 15 2018  
Salem, OR  
Page 4

**EXHIBIT C**

**Deschutes River Conservancy  
Instream Leasing Program**

**Policy Concerning Weeds & Instream Leases  
Information on Farm Deferral & Lease Payment**

The Deschutes River Conservancy is dedicated to restoring stream flow and improving water quality in the Deschutes Basin; land stewardship is a component of these goals.

**Weed Policy**

The DRC expects participants in the Leasing Program will continue to exercise agricultural best management practices on lands enrolled in the Program, particularly with respect to the control of noxious and/or nuisance weeds. Failure to control weeds on leased acres may result in exclusion from Program compensation.

*Information and Resources Attached*

**Farm Deferral Notice**

Instream leasing is a beneficial use that protects your water right from forfeiture and allows for compensation for this instream use, but please note that it does not automatically protect against loss of farm use special assessment. Exclusive Farm Use (EFU) zoned lands may still require at least minimal use with the intent to make a profit. It is the landowner's responsibility to know their tax assessment status and qualifying uses.



*Information and Resources Attached*

**Donated Leases:** One year and multi-year leases of less than 10 acres, leases with public entities, leases submitted after the due date, and leases with verified weed complaints are not paid a per acre or per acre-foot rate by the DRC.

TOM HEADLEY

I, CANDRA McLAY understand the DRC weed policy and have  
*Print Name*

been informed about farm deferral and donations.

 12/28/17  
Signature:  Date: 12/28/17

**This form must be signed and returned with state lease form.**

Received by OWRD

MAR 15 2018

Salem, OR



Received by OWRD

MAR 15 2018

Salem, OR

Part 3 of 4 – Place of Use – Lessor Information and Signatures

Complete Table 1 Identify water right(s) proposed to be leased instream  
Provide a separate Part 3 for each Lessor (water right interest holder/landowner)

Table 1

Irrigation District or other Water Purveyor Name: Cental Oregon Irrigation District

Specify Water Right, Priority Date, point of diversion(s) (POD), place of use, tax lot, gov't lot/DLC, acres to be leased, original use type, certificate page number, and any previous lease.

If not enough room below, you may add rows (see instructions) or create a spreadsheet/table (matching Table 1) and attach.  
Any attached table should include reference to the Lessor.


Water Right #	Priority Date	POD #	Twp	Rng	Sec	Q-Q	Tax Lot	Gov't Lot/DLC #	Acres	Use	Page #	Previous Lease #
83571	10/31/1990	11	15 S	12 E	25	SE NW	504		0.15	Irrig	21	

Any additional information about the right:

Farm Deferral Tax Status: Counties make the determination of whether a property qualifies for the farm use assessment without consideration of whether the lands have an associated water right which is leased instream. If you have questions regarding the farm use assessment you should contact your local county assessor. You should contact your County for any weed ordinance and management requirements.


The undersigned declare:

- I/We agree during the term of this lease to suspend use of water allowed under the water right(s) involved in the lease as well as and any other appurtenant primary or supplemental water right(s); and
- I/We certify are the lessor(s) (water right interest holder) of the water right(s) in Table 1. If not the deeded land owner, I/we have obtained consent from the deeded land owner and/or have provided documentation of authorization to pursue the instream lease; and
- I/We affirm that the information in this application is true and accurate.

  
Signature of Lessor

Date: 12-26-17

Printed name (and title): David Herr Business name, if applicable: \_\_\_\_\_  
Mailing Address (with state and zip): 6262 SW Zenith Ave, Redmond, OR 97756  
Phone number (include area code): 503-380-8533 \*\*E-mail address: dave@ourbikefarm.com

  
Signature of Lessor

Date: 12-26-17

Printed name (and title): Cheri Herr Business name, if applicable: \_\_\_\_\_  
Mailing Address (with state and zip): 6262 SW Zenith Ave, Redmond, OR 97756  
Phone number (include area code): 503-380-8533 \*\*E-mail address: dave@ourbikefarm.com

**EXHIBIT C**

**Deschutes River Conservancy  
Instream Leasing Program**

**Policy Concerning Weeds & Instream Leases  
Information on Farm Deferral & Lease Payment**

The Deschutes River Conservancy is dedicated to restoring stream flow and improving water quality in the Deschutes Basin; land stewardship is a component of these goals.

**Weed Policy**

The DRC expects participants in the Leasing Program will continue to exercise agricultural best management practices on lands enrolled in the Program, particularly with respect to the control of noxious and/or nuisance weeds. Failure to control weeds on leased acres may result in exclusion from Program compensation.

*Information and Resources Attached*

**Farm Deferral Notice**

Instream leasing is a beneficial use that protects your water right from forfeiture and allows for compensation for this instream use, but please note that it does not automatically protect against loss of farm use special assessment. Exclusive Farm Use (EFU) zoned lands may still require at least minimal use with the intent to make a profit. It is the landowner's responsibility to know their tax assessment status and qualifying uses.

*Information and Resources Attached*

**Donated Leases:** One year and multi-year leases of less than 10 acres, leases with public entities, leases submitted after the due date, and leases with verified weed complaints are not paid a per acre or per acre-foot rate by the DRC.

I, DAVID F. HERR understand the DRC weed policy and have  
*Print Name*  
been informed about farm deferral and donations.

Signature:  Date: 12-26-17

**This form must be signed and returned with state lease form.**

Received by OWRD

MAR 15 2018

Salem, OR



**Part 3 of 4 – Place of Use – Lessor Information and Signatures**

**Complete Table 1 Identify water right(s) proposed to be leased instream  
Provide a separate Part 3 for each Lessor (water right interest holder/landowner)**

**Table 1**

**Irrigation District or other Water Purveyor Name: Cental Oregon Irrigation District**

Specify Water Right, Priority Date, point of diversion(s) (POD), place of use, tax lot, gov't lot/DLC, acres to be leased, original use type, certificate page number, and any previous lease.

If not enough room below, you may add rows (see instructions) or create a spreadsheet/table (matching Table 1) and attach.

Any attached table should include reference to the Lessor.

Water Right #	Priority Date	POD #	Twp	Rng	Sec	Q-Q	Tax Lot	Gov't Lot/DLC #	Acres	Use	Page #	Previous Lease #
83571	10/31/1990	11	15 S	13 E	18	SW NE	1802		1.5	Irrig	25	

**Any additional information about the right:** \_\_\_\_\_

**Farm Deferral Tax Status:** Counties make the determination of whether a property qualifies for the farm use assessment without consideration of whether the lands have an associated water right which is leased instream. If you have questions regarding the farm use assessment you should contact your local county assessor. You should contact your County for any weed ordinance and management requirements.

The undersigned declare:

1. I/We agree during the term of this lease to suspend use of water allowed under the water right(s) involved in the lease as well as and any other appurtenant primary or supplemental water right(s); and
2. I/We certify are the lessor(s) (water right interest holder) of the water right(s) in Table 1. If not the deeded land owner, I/we have obtained consent from the deeded land owner and/or have provided documentation of authorization to pursue the instream lease; and
3. I/We affirm that the information in this application is true and accurate.

\_\_\_\_\_  
Signature of Lessor                      Date: 12/24/17

Printed name (and title): Brad Evert                      Business name, if applicable: Highland E. LLC  
Mailing Address (with state and zip): 61165 River Bluff Dr. Bend, OR 97702  
Phone number (include area code): 541-408-7978 \*\*E-mail address: \_\_\_\_\_

MAR 15 2018  
Salem, OR

Received by OWRD

## EXHIBIT C

### Deschutes River Conservancy Instream Leasing Program

#### Policy Concerning Weeds & Instream Leases Information on Farm Deferral & Lease Payment

The Deschutes River Conservancy is dedicated to restoring stream flow and improving water quality in the Deschutes Basin; land stewardship is a component of these goals.

#### **Weed Policy**

The DRC expects participants in the Leasing Program will continue to exercise agricultural best management practices on lands enrolled in the Program, particularly with respect to the control of noxious and/or nuisance weeds. Failure to control weeds on leased acres may result in exclusion from Program compensation.

*Information and Resources Attached*

#### **Farm Deferral Notice**

Instream leasing is a beneficial use that protects your water right from forfeiture and allows for compensation for this instream use, but please note that it does not automatically protect against loss of farm use special assessment. Exclusive Farm Use (EFU) zoned lands may still require at least minimal use with the intent to make a profit. It is the landowner's responsibility to know their tax assessment status and qualifying uses.

*Information and Resources Attached*

**Donated Leases:** One year and multi-year leases of less than 10 acres, leases with public entities, leases submitted after the due date, and leases with verified weed complaints are not paid a per acre or per acre-foot rate by the DRC.

I, Brad Evert understand the DRC weed policy and have  
*Print Name*  
been informed about farm deferral and donations.

Signature: \_\_\_\_\_



Date: \_\_\_\_\_

12/24/17

**This form must be signed and returned with state lease form.**

Received by OWRD



MAR 15 2018

HOME

OREGON SECRETARY OF STATE  
**Corporation Division**

business information center **business name search** oregon business guide  
 referral list business registry/renewal forms/fees notary public  
 uniform commercial code uniform commercial code search documents & data services

**Business Name Search**

[New Search](#)

[Printer Friendly](#)

**Business Entity Data**

12-04-2017  
10:49

Registry Nbr	Entity Type	Entity Status	Jurisdiction	Registry Date	Next Renewal Date	Renewal Due?
548282-99	DLLC	ACT	OREGON	09-19-2008	09-19-2018	
Entity Name	HIGHLAND E, LLC					
Foreign Name						

[New Search](#)

[Printer Friendly](#)

**Associated Names**

Type	PPB	PRINCIPAL PLACE OF BUSINESS		
Addr 1	4211 SW HIGHLAND AVE			
Addr 2				
CSZ	REDMOND	OR	97756	Country UNITED STATES OF AMERICA

Please click [here](#) for general information about registered agents and service of process.

Type	AGT	REGISTERED AGENT	Start Date	09-19-2008	Resign Date	
Of Record	010088-95	HLR CORPORATE SERVICES, INC.				
Addr 1	747 SW MILL VIEW WAY					
Addr 2						
CSZ	BEND	OR	97702	Country	UNITED STATES OF AMERICA	

Type	MAL	MAILING ADDRESS		
Addr 1	61165 RIVER BLUFF TRAIL			
Addr 2				
CSZ	BEND	OR	97702	Country UNITED STATES OF AMERICA

Type	MEM	MEMBER		Resign Date	
Name	BRAD	EVERT			
Addr 1	61165 RIVER BLUFF TRAIL				
Addr 2					
CSZ	BEND	OR	97702	Country	UNITED STATES OF AMERICA

[New Search](#)





[Printer Friendly](#)

**Name History**

Business Entity Name	Name Type	Name Status	Start Date	End Date
HIGHLAND E, LLC	EN	CUR	09-19-2008	

Please read before ordering Copies.

[New Search](#)   [Printer Friendly](#)   **Summary History**

Image Available	Action	Transaction Date	Effective Date	Status	Name/Agent Change	Dissolved By
	ANNUAL REPORT PAYMENT	08-21-2017		SYS		
	AMENDED ANNUAL REPORT	08-13-2016		FI		
	ANNUAL REPORT PAYMENT	08-25-2015		SYS		
	AMENDED ANNUAL REPORT	08-07-2014		FI		
	ANNUAL REPORT PAYMENT	09-11-2013		SYS		
	ANNUAL REPORT PAYMENT	08-20-2012		SYS		
	ANNUAL REPORT PAYMENT	08-11-2011		SYS		
	ANNUAL REPORT PAYMENT	08-31-2010		SYS		
	AMENDED ANNUAL REPORT	08-12-2009		FI		
	ARTICLES OF ORGANIZATION	09-19-2008		FI	Agent	

[About Us](#) | [Announcements](#) | [Laws & Rules](#) | [Feedback Policy](#) | [SOS Home](#) | [Oregon Blue Book](#) | [Oregon.gov](#)

For comments or suggestions regarding the operation of this site, please contact : [corporation.division@state.or.us](mailto:corporation.division@state.or.us)

© 2017 Oregon Secretary of State. All Rights Reserved.

Received by OWRD

MAR 15 2018

Salem, OR



**Part 3 of 4 – Place of Use – Lessor Information and Signatures**

**Complete Table 1. Identify water right(s) proposed to be leased instream.  
Provide a separate Part 3 for each Lessor (water right interest holder/landowner).**

**Table 1**

**Irrigation District or other Water Purveyor Name: Cental Oregon Irrigation District**

Specify Water Right, Priority Date, point of diversion(s) (POD), place of use, tax lot, gov't lot/DLC, acres to be leased, original use type, certificate page number, and any previous lease.

If not enough room below, you may add rows (see instructions) or create a spreadsheet/table (matching Table 1) and attach. Any attached table should include reference to the Lessor.

Water Right #	Priority Date	POD #	Dir	Reg	Sec	Q-C	Tax Lot	Gov't Lot/DLC #	Acres	Use	Page #	Previous Lease #
83571	10/31/1990	11	15 S	13 E	05	NE NW	600		0.85	Irrig	23	IL-967

**Any additional information about the right:**

**Farm Deferral Tax Status:** Counties make the determination of whether a property qualifies for the farm use assessment without consideration of whether the lands have an associated water right which is leased instream. If you have questions regarding the farm use assessment you should contact your local county assessor. You should contact your County for any weed ordinance and management requirements.

The undersigned declare:

1. I/We agree during the term of this lease to suspend use of water allowed under the water right(s) involved in the lease as well as any other appurtenant primary or supplemental water right(s); and
2. I/We certify are the lessor(s) (water right interest holder) of the water right(s) in Table 1. If not the deeded land owner, I/we have obtained consent from the deeded land owner and/or have provided documentation of authorization to pursue the instream lease; and
3. I/We affirm that the information in this application is true and accurate.

\_\_\_\_\_  
Signature of Lessor Date: 1/9/18

Printed name (and title): Hayden Watson Business name, if applicable: HLM, Inc  
 Mailing Address (with state and zip): 963 SW Simpson Ave, Suite 110, Bend, OR 97702  
 Phone number (include area code): 541-728-0830 \*\*E-mail address: watsonaccounting@watsondevelopment1td.com

Received by OW/RD  
 MAR 15 2018  
 Salem, OR

**EXHIBIT C**

**Deschutes River Conservancy  
Instream Leasing Program**

**Policy Concerning Weeds & Instream Leases  
Information on Farm Deferral & Lease Payment**

The Deschutes River Conservancy is dedicated to restoring stream flow and improving water quality in the Deschutes Basin; land stewardship is a component of these goals.

**Weed Policy**

The DRC expects participants in the Leasing Program will continue to exercise agricultural best management practices on lands enrolled in the Program, particularly with respect to the control of noxious and/or nuisance weeds. Failure to control weeds on leased acres may result in exclusion from Program compensation.

*Information and Resources Attached*


**Farm Deferral Notice**

Instream leasing is a beneficial use that protects your water right from forfeiture and allows for compensation for this instream use, but please note that it does not automatically protect against loss of farm use special assessment. Exclusive Farm Use (EFU) zoned lands may still require at least minimal use with the intent to make a profit. It is the landowner's responsibility to know their tax assessment status and qualifying uses.

*Information and Resources Attached*

**Donated Leases:** One year and multi-year leases of less than 10 acres, leases with public entities, leases submitted after the due date, and leases with verified weed complaints are not paid a per acre or per acre-foot rate by the DRC.

I, Hayden Watson understand the DRC weed policy and have  
*Print Name*  
been informed about farm deferral and donations.

Signature:  Date: 1/9/18

**This form must be signed and returned with state lease form.**

Received by OWRD

MAR 15 2018

Salem, OR



MAR 15 2018

12/18/2017

Business Registry Business Name Search

Salem, OR

HOME

OREGON SECRETARY OF STATE  
**► Corporation Division**

business information center **business name search** oregon business guide  
 referral list business registry/renewal forms/fees notary public  
 uniform commercial code uniform commercial code search documents & data services



## Business Name Search

[New Search](#)[Printer Friendly](#)

## Business Entity Data

12-18-2017

14:44

Registry Nbr	Entity Type	Entity Status	Jurisdiction	Registry Date	Next Renewal Date	Renewal Due?
515206-83	FBC	ACT	WASHINGTON	06-12-1996	06-12-2018	
Entity Name HLM, INC.						
Foreign Name						

[New Search](#)[Printer Friendly](#)

## Associated Names

Type	PPB	PRINCIPAL PLACE OF BUSINESS				
Addr 1	6601 W DESCHUTES AVE A					
Addr 2						
CSZ	KENNEWICK	WA	99336	Country	UNITED STATES OF AMERICA	

Please click [here](#) for general information about registered agents and service of process.

Type	AGT	REGISTERED AGENT			Start Date	10-08-2008	Resign Date	
Name	HAYDEN		WATSON					
Addr 1	963 SW SIMPSON AVE							
Addr 2	SUITE 110							
CSZ	BEND	OR	97702	Country	UNITED STATES OF AMERICA			

Type	MAL	MAILING ADDRESS				
Addr 1	963 SW SIMPSON AVE					
Addr 2	SUITE 110					
CSZ	BEND	OR	97702	Country	UNITED STATES OF AMERICA	

Type	PRE	PRESIDENT				Resign Date	
Name	HAYDEN		WATSON				
Addr 1	963 SW SIMPSON AVE						
Addr 2	SUITE 110						
CSZ	BEND	OR	97702	Country	UNITED STATES OF AMERICA		

Type	SEC	SECRETARY				Resign Date	
Name	HAYDEN		WATSON				
Addr 1	963 SW SIMPSON AVE STE 110						
Addr 2							



CSZ	BEND	OR	97702	Country	UNITED STATES OF AMERICA
-----	------	----	-------	---------	--------------------------

[New Search](#)   [Printer Friendly](#)   **Name History**

Business Entity Name	Name Type	Name Status	Start Date	End Date
HLM, INC.	EN	CUR	06-12-1996	

Received by OWRD

Please read before ordering Copies.

MAR 15 2018

[New Search](#)   [Printer Friendly](#)   **Summary History**

Salem, OR

Image Available	Action	Transaction Date	Effective Date	Status	Name/Agent Change	Dissolved By
	AMENDED ANNUAL REPORT	05-05-2017		FI		
	AMENDED ANNUAL REPORT	05-26-2016		FI		
	AMNDMT TO ANNUAL RPT/INFO STATEMENT	06-26-2015		FI		
	AMENDED ANNUAL REPORT	05-04-2015		FI		
	AMENDED ANNUAL REPORT	05-13-2014		FI		
	AMENDED ANNUAL REPORT	05-02-2013		FI		
	ANNUAL REPORT	05-17-2012		FI		
	ANNUAL REPORT PAYMENT	05-24-2011		SYS		
	ANNUAL REPORT PAYMENT	05-11-2010		SYS		
	ANNUAL REPORT PAYMENT	06-08-2009		SYS		
	REINSTATEMENT AMENDED	10-08-2008		FI	Agent	
	ADMINISTRATIVE REVOKE AUTHORITY	08-08-2008		SYS		
	NOTICE LATE ANNUAL	06-13-2008		SYS		
	ANNUAL REPORT PAYMENT	05-23-2007		SYS		
	ANNUAL REPORT PAYMENT	05-09-2006		SYS		
	ANNUAL REPORT PAYMENT	05-10-2005		SYS		
	ANNUAL REPORT PAYMENT	05-07-2004		SYS		
	ANNUAL REPORT PAYMENT	06-09-2003		SYS		
	REINSTATEMENT AMENDED	05-14-2002		FI		



**Part 3 of 4 – Place of Use – Lessor Information and Signatures**

**Complete Table 1. Identify water right(s) proposed to be leased instream  
Provide a separate Part 3 for each Lessor (water right interest holder/landowner)**

**Table 1**

**Irrigation District or other Water Purveyor Name: Cental Oregon Irrigation District**

Specify Water Right, Priority Date, point of diversion(s) (POD), place of use, tax lot, gov't lot/DLC, acres to be leased, original use type, certificate page number, and any previous lease.

If not enough room below, you may add rows (see instructions) or create a spreadsheet/table (matching Table 1) and attach. Any attached table should include reference to the Lessor.

Water Right #	Priority Date	POD #	Twp	Rng	Sec	Q-Q	Tax Lot	Gov't Lot/DLC #	Acres	Use	Page #	Previous Lease #
83571	10/31/1990	11	14 S	13 E	14	SE SE	101		0.1	Irrig	12	

Any additional information about the right: \_\_\_\_\_


**Farm Deferral Tax Status:** Counties make the determination of whether a property qualifies for the farm use assessment without consideration of whether the lands have an associated water right which is leased instream. If you have questions regarding the farm use assessment you should contact your local county assessor. You should contact your County for any weed ordinance and management requirements.

The undersigned declare:

- I/We agree during the term of this lease to suspend use of water allowed under the water right(s) involved in the lease as well as and any other appurtenant primary or supplemental water right(s); and
- I/We certify are the lessor(s) (water right interest holder) of the water right(s) in Table 1. If not the deeded land owner, I/we have obtained consent from the deeded land owner and/or have provided documentation of authorization to pursue the instream lease; and
- I/We affirm that the information in this application is true and accurate.

 Date: 12/27/17  
Signature of Lessor

Printed name (and title): Denny M Irby Business name, if applicable: \_\_\_\_\_  
Mailing Address (with state and zip): 8295 NE 33rd St, Terrebonne, OR 97760  
Phone number (include area code): \_\_\_\_\_ \*\*E-mail address: \_\_\_\_\_

 Date: 27 Dec 17  
Signature of Lessor

Printed name (and title): Pamela Jo Irby Business name, if applicable: \_\_\_\_\_  
Mailing Address (with state and zip): 8295 NE 33rd St, Terrebonne, OR 97760  
Phone number (include area code): \_\_\_\_\_ \*\*E-mail address: \_\_\_\_\_

MAR 15 2018  
Salem, OR

Received by OWRD

**EXHIBIT C**

**Deschutes River Conservancy  
Instream Leasing Program**

**Policy Concerning Weeds & Instream Leases  
Information on Farm Deferral & Lease Payment**

The Deschutes River Conservancy is dedicated to restoring stream flow and improving water quality in the Deschutes Basin; land stewardship is a component of these goals.

**Weed Policy**

The DRC expects participants in the Leasing Program will continue to exercise agricultural best management practices on lands enrolled in the Program, particularly with respect to the control of noxious and/or nuisance weeds. Failure to control weeds on leased acres may result in exclusion from Program compensation.

*Information and Resources Attached*

**Farm Deferral Notice**

Instream leasing is a beneficial use that protects your water right from forfeiture and allows for compensation for this instream use, but please note that it does not automatically protect against loss of farm use special assessment. Exclusive Farm Use (EFU) zoned lands may still require at least minimal use with the intent to make a profit. It is the landowner's responsibility to know their tax assessment status and qualifying uses.

*Information and Resources Attached*

**Donated Leases:** One year and multi-year leases of less than 10 acres, leases with public entities, leases submitted after the due date, and leases with verified weed complaints are not paid a per acre or per acre-foot rate by the DRC.

I, Denny Irby understand the DRC weed policy and have  
*Print Name*  
been informed about farm deferral and donations.

Signature:  Date: 12/27/17

This form must be signed and returned with state lease form. **Received by OWRD**

**MAR 15 2018**



**Part 3 of 4 – Place of Use – Lessor Information and Signatures**

**Complete Table 1 Identify water right(s) proposed to be leased instream  
Provide a separate Part 3 for each Lessor (water right interest holder/landowner)**

**Table 1**

**Irrigation District or other Water Purveyor Name: Cental Oregon Irrigation District**

Specify Water Right, Priority Date, point of diversion(s) (POD), place of use, tax lot, gov't lot/DLC, acres to be leased, original use type, certificate page number, and any previous lease.

If not enough room below, you may add rows (see instructions) or create a spreadsheet/table (matching Table 1) and attach.  
Any attached table should include reference to the Lessor.

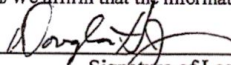
Water Right #	Priority Date	POD #	Twp	Rng	Sec	Q-Q	Tax Lot	Gov't Lot/DLC #	Acres	Use	Page #	Previous Lease #
83571	10/31/1990	11	14 S	13 E	22	SE SW	1300		0.4	Irrig	14	IL-1454
83571	10/31/1990	11	14 S	13 E	22	SW SE	1300		1.43	Irrig	14	IL-1454

**Any additional information about the right:** \_\_\_\_\_


**Farm Deferral Tax Status:** Counties make the determination of whether a property qualifies for the farm use assessment without consideration of whether the lands have an associated water right which is leased instream. If you have questions regarding the farm use assessment you should contact your local county assessor. You should contact your County for any weed ordinance and management requirements.

The undersigned declare:

1. I/We agree during the term of this lease to suspend use of water allowed under the water right(s) involved in the lease as well as and any other appurtenant primary or supplemental water right(s); and
2. I/We certify are the lessor(s) (water right interest holder) of the water right(s) in Table 1. If not the deeded land owner, I/we have obtained consent from the deeded land owner and/or have provided documentation of authorization to pursue the instream lease; and
3. I/We affirm that the information in this application is true and accurate.

 \_\_\_\_\_ Date: 1/4/2012  
Signature of Lessor

Printed name (and title): Douglas H. Jones Business name, if applicable: \_\_\_\_\_  
Mailing Address (with state and zip): 6555 NE 11th St. Redmond, OR, 97756  
Phone number (include area code): 541-806-5907 \*\*E-mail address: chrishorting@yahoo.com

 \_\_\_\_\_ Date: 1/4/18  
Signature of Lessor

Printed name (and title): Christine Horting-Jones Business name, if applicable: \_\_\_\_\_  
Mailing Address (with state and zip): 6555 NE 11th St. Redmond, OR, 97756  
Phone number (include area code): 541-806-5907 \*\*E-mail address: chrishorting@yahoo.com

Received by OWRD  
MAR 15 2018  
Salem, OR

**EXHIBIT C**

**Deschutes River Conservancy  
Instream Leasing Program**

**Policy Concerning Weeds & Instream Leases  
Information on Farm Deferral & Lease Payment**

The Deschutes River Conservancy is dedicated to restoring stream flow and improving water quality in the Deschutes Basin; land stewardship is a component of these goals.

**Weed Policy**

The DRC expects participants in the Leasing Program will continue to exercise agricultural best management practices on lands enrolled in the Program, particularly with respect to the control of noxious and/or nuisance weeds. Failure to control weeds on leased acres may result in exclusion from Program compensation.

*Information and Resources Attached*

**Farm Deferral Notice**


Instream leasing is a beneficial use that protects your water right from forfeiture and allows for compensation for this instream use, but please note that it does not automatically protect against loss of farm use special assessment. Exclusive Farm Use (EFU) zoned lands may still require at least minimal use with the intent to make a profit. It is the landowner's responsibility to know their tax assessment status and qualifying uses.

*Information and Resources Attached*

**Donated Leases:** One year and multi-year leases of less than 10 acres, leases with public entities, leases submitted after the due date, and leases with verified weed complaints are not paid a per acre or per acre-foot rate by the DRC.

DOUGLAS A. JONES

I, Christine Hocking-Jones understand the DRC weed policy and have  
*Print Name*  
been informed about farm deferral and donations.

Signature:  Date: 1/4/2018  
Christine Hocking-Jones

This form must be signed and returned with state lease form. **Received by OWRD**

MAR 15 2018

Salem, OR



**Part 3 of 4 – Place of Use – Lessor Information and Signatures**

**Complete Table 1 Identify water right(s) proposed to be leased instream  
Provide a separate Part 3 for each Lessor (water right interest holder/landowner)**

**Table 1**

**Irrigation District or other Water Purveyor Name: Cental Oregon Irrigation District**

Specify Water Right, Priority Date, point of diversion(s) (POD), place of use, tax lot, gov't lot/DLC, acres to be leased, original use type, certificate page number, and any previous lease.

If not enough room below, you may add rows (see instructions) or create a spreadsheet/table (matching Table 1) and attach.  
Any attached table should include reference to the Lessor.


Water Right #	Priority Date	POD #	Twp	Rng	Sec	Q-Q	Tax Lot	Gov't Lot/DLC #	Acres	Use	Page #	Previous Lease #
83571	10/31/1990	11	14 S	13 E	29	SW SE	1302		0.63	Irrig	16	

**Any additional information about the right:**

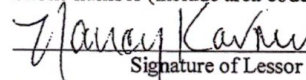
**Farm Deferral Tax Status:** Counties make the determination of whether a property qualifies for the farm use assessment without consideration of whether the lands have an associated water right which is leased instream. If you have questions regarding the farm use assessment you should contact your local county assessor. You should contact your County for any weed ordinance and management requirements.

The undersigned declare:

- I/We agree during the term of this lease to suspend use of water allowed under the water right(s) involved in the lease as well as any other appurtenant primary or supplemental water right(s); and
- I/We certify are the lessor(s) (water right interest holder) of the water right(s) in Table 1. If not the deeded land owner, I/we have obtained consent from the deeded land owner and/or have provided documentation of authorization to pursue the instream lease; and
- I/We affirm that the information in this application is true and accurate.

 Date: 12/27/17  
Signature of Lessor

Printed name (and title): James Karmy Business name, if applicable: Karmy Family Trust  
Mailing Address (with state and zip): 2589 NW Coyner Ave, Redmond, OR 97756  
Phone number (include area code): 541-280-0082 \*\*E-mail address: nancy.karmy@gmail.com

 Date: 12/27/17  
Signature of Lessor

Printed name (and title): Nancy Karmy Business name, if applicable: Karmy Family Trust  
Mailing Address (with state and zip): 2589 NW Coyner Ave, Redmond, OR 97756  
Phone number (include area code): 541-280-0082 \*\*E-mail address: nancy.karmy@gmail.com

Salem, OR  
MAR 15 2018

Received by OWRD

## EXHIBIT C

### Deschutes River Conservancy Instream Leasing Program

#### Policy Concerning Weeds & Instream Leases Information on Farm Deferral & Lease Payment

The Deschutes River Conservancy is dedicated to restoring stream flow and improving water quality in the Deschutes Basin; land stewardship is a component of these goals.

#### **Weed Policy**

The DRC expects participants in the Leasing Program will continue to exercise agricultural best management practices on lands enrolled in the Program, particularly with respect to the control of noxious and/or nuisance weeds. Failure to control weeds on leased acres may result in exclusion from Program compensation.

*Information and Resources Attached*

#### **Farm Deferral Notice**

Instream leasing is a beneficial use that protects your water right from forfeiture and allows for compensation for this instream use, but please note that it does not automatically protect against loss of farm use special assessment. Exclusive Farm Use (EFU) zoned lands may still require at least minimal use with the intent to make a profit. It is the landowner's responsibility to know their tax assessment status and qualifying uses.

*Information and Resources Attached*

**Donated Leases:** One year and multi-year leases of less than 10 acres, leases with public entities, leases submitted after the due date, and leases with verified weed complaints are not paid a per acre or per acre-foot rate by the DRC.

I, James Karmy understand the DRC weed policy and have  
*Print Name*  
been informed about farm deferral and donations.

Signature: James Karmy Date: 12/27/17

**This form must be signed and returned with state lease form.**

Received by OWRD

MAR 15 2018

Salem, OR



**Part 3 of 4 – Place of Use – Lessor Information and Signatures**

**Complete Table 1 Identify water right(s) proposed to be leased instream  
Provide a separate Part 3 for each Lessor (water right interest holder/landowner)**

**Table 1**

**Irrigation District or other Water Purveyor Name: Cental Oregon Irrigation District**

Specify Water Right, Priority Date, point of diversion(s) (POD), place of use, tax lot, gov't lot/DLC, acres to be leased, original use type, certificate page number, and any previous lease.

If not enough room below, you may add rows (see instructions) or create a spreadsheet/table (matching Table 1) and attach.

Any attached table should include reference to the Lessor.

Water Right #	Priority Date	POD #	Twp	Rng	Sec	Q-Q	Tax Lot	Gov't Lot/DLC #	Acres	Use	Page #	Previous Lease #
83571	10/31/1990	11	15 S	12 E	25	NE NE	105		1.28	Irrig	21	IL-1356

**Any additional information about the right:** \_\_\_\_\_

**Farm Deferral Tax Status:** Counties make the determination of whether a property qualifies for the farm use assessment without consideration of whether the lands have an associated water right which is leased instream. If you have questions regarding the farm use assessment you should contact your local county assessor. You should contact your County for any weed ordinance and management requirements.

The undersigned declare:

1. I/We agree during the term of this lease to suspend use of water allowed under the water right(s) involved in the lease as well as and any other appurtenant primary or supplemental water right(s); and
2. I/We certify are the lessor(s) (water right interest holder) of the water right(s) in Table 1. If not the deeded land owner, I/we have obtained consent from the deeded land owner and/or have provided documentation of authorization to pursue the instream lease; and
3. I/We affirm that the information in this application is true and accurate.

Tommy King Date: 1/30/18  
Signature of Lessor

Printed name (and title): Tommy King Business name, if applicable: King Trust  
Mailing Address (with state and zip): 3533 SW 63rd St, Redmond, OR 97756  
Phone number (include area code): 541-604-9105 \*\*E-mail address: tking@tmkalaska.com

Alverta King Date: 1/30/18  
Signature of Lessor

Printed name (and title): Alverta King Business name, if applicable: King Trust  
Mailing Address (with state and zip): 3533 SW 63rd St, Redmond, OR 97756  
Phone number (include area code): 541-604-9105 \*\*E-mail address: tking@tmkalaska.com

Received by OWRD  
 MAR 15 2018  
 Salem, OR

## EXHIBIT C

### Deschutes River Conservancy Instream Leasing Program

#### Policy Concerning Weeds & Instream Leases Information on Farm Deferral & Lease Payment

The Deschutes River Conservancy is dedicated to restoring stream flow and improving water quality in the Deschutes Basin; land stewardship is a component of these goals.

#### Weed Policy

The DRC expects participants in the Leasing Program will continue to exercise agricultural best management practices on lands enrolled in the Program, particularly with respect to the control of noxious and/or nuisance weeds. Failure to control weeds on leased acres may result in exclusion from Program compensation.

*Information and Resources Attached*

#### Farm Deferral Notice

Instream leasing is a beneficial use that protects your water right from forfeiture and allows for compensation for this instream use, but please note that it does not automatically protect against loss of farm use special assessment. Exclusive Farm Use (EFU) zoned lands may still require at least minimal use with the intent to make a profit. It is the landowner's responsibility to know their tax assessment status and qualifying uses.

*Information and Resources Attached*

**Donated Leases:** One year and multi-year leases of less than 10 acres, leases with public entities, leases submitted after the due date, and leases with verified weed complaints are not paid a per acre or per acre-foot rate by the DRC.

Tommy King understand the DRC weed policy and have  
Print Name  
been informed about farm deferral and donations.

Signature: Tommy King Date: 1/30/18

**This form must be signed and returned with state lease form.**



**DESCHUTES COUNTY ASSESSOR  
REAL PROPERTY ACCOUNT NAMES**

12/27/2017 2:11:40 PM

**Account #** 266104  
**Map**  
**Owner** KING TRUST  
KING, TOMMY L & ALVERTA L TTEES  
3533 SW 63RD ST  
REDMOND, OR 97756

<b>Name Type</b>	<b>Name</b>	<b>Ownership Type</b>	<b>Own Pct</b>
OWNER	KING TRUST	OWNER	100.00
REPRESENTATIVE	KING, TOMMY L	OWNER AS TRUSTEE	
REPRESENTATIVE	KING, ALVERTA L	OWNER AS TRUSTEE	

Received by OWRD

MAR 15 2018

Salem, OR

**Part 3 of 4 – Place of Use – Lessor Information and Signatures**

**Complete Table 1 Identify water right(s) proposed to be leased instream  
Provide a separate Part 3 for each Lessor (water right interest holder/landowner)**

**Table 1**  
**Irrigation District or other Water Purveyor Name: Cental Oregon Irrigation District**  
 Specify Water Right, Priority Date, point of diversion(s) (POD), place of use, tax lot, gov't lot/DLC, acres to be leased, original use type, certificate page number, and any previous lease.  
 If not enough room below, you may add rows (see instructions) or create a spreadsheet/table (matching Table 1) and attach.  
 Any attached table should include reference to the Lessor.

Water Right #	Priority Date	POD #	Twp	Rng	Sec	Q-Q	Tax Lot	Gov't Lot/DLC #	Acres	Use	Page #	Previous Lease #
83571	10/31/1990	11	14 S	13 E	22	SW SE	1200		1.27	Irrig	14	
83571	10/31/1990	11	14 S	13 E	22	SE SW	1200		0.23	Irrig	14	

**Any additional information about the right:** \_\_\_\_\_  
**Farm Deferral Tax Status:** Counties make the determination of whether a property qualifies for the farm use assessment without consideration of whether the lands have an associated water right which is leased instream. If you have questions regarding the farm use assessment you should contact your local county assessor. You should contact your County for any weed ordinance and management requirements.

The undersigned declare:

- I/We agree during the term of this lease to suspend use of water allowed under the water right(s) involved in the lease as well as any other appurtenant primary or supplemental water right(s); and
- I/We certify as the lessor(s) (water right interest holder) of the water right(s) in Table 1. If not the deced land owner, I/we have obtained consent from the deced land owner and/or have provided documentation of authorization to pursue the instream lease; and
- I/We affirm that the information in this application is true and accurate.

Arman B. Kluehe Date: 1/30/2018  
 Signature of Lessor

Printed name (and title): Arman Kluehe Business name, if applicable: \_\_\_\_\_  
 Mailing Address (with state and zip): 6535 NE 11th St. Redmond, OR 97756  
 Phone number (include area code): 503-709-1887 \*\*E-mail address: emeraldss@vkwc.net

\_\_\_\_\_  
 Signature of Lessor Date: \_\_\_\_\_

Printed name (and title): Arman Kluehe Business name, if applicable: \_\_\_\_\_  
 Mailing Address (with state and zip): 6535 NE 11th St. Redmond, OR 97756  
 Phone number (include area code): 503-709-1887 \*\*E-mail address: emeraldss@vkwc.net

Received by OWRD

MAR 15 2018

Salem, OR



Received by OWRD

MAR 15 2018

Salem, OR

**EXHIBIT C**

**Deschutes River Conservancy  
Instream Leasing Program**

**Policy Concerning Weeds & Instream Leases  
Information on Farm Deferral & Lease Payment**

The Deschutes River Conservancy is dedicated to restoring stream flow and improving water quality in the Deschutes Basin; land stewardship is a component of these goals.

**Weed Policy**

The DRC expects participants in the Leasing Program will continue to exercise agricultural best management practices on lands enrolled in the Program, particularly with respect to the control of noxious and/or nuisance weeds. Failure to control weeds on leased acres may result in exclusion from Program compensation.

*Information and Resources Attached*

**Farm Deferral Notice**

Instream leasing is a beneficial use that protects your water right from forfeiture and allows for compensation for this instream use, but please note that it does not automatically protect against loss of farm use special assessment. Exclusive Farm Use (EFU) zoned lands may still require at least minimal use with the intent to make a profit. It is the landowner's responsibility to know their tax assessment status and qualifying uses.

*Information and Resources Attached*

**Donated Leases:** One year and multi-year leases of less than 10 acres, leases with public entities, leases submitted after the due date, and leases with verified weed complaints are not paid a per acre or per acre-foot rate by the DRC.

I, ARMAN KLUETHE understand the DRC weed policy and have  
*Print Name*  
been informed about farm deferral and donations.

Signature: Arman B Klueche Date: 1/30/2018

**This form must be signed and returned with state lease form.**

**Part 3 of 4 – Place of Use – Lessor Information and Signatures**

**Complete Table 1 Identify water right(s) proposed to be leased instream  
Provide a separate Part 3 for each Lessor (water right interest holder/landowner)**

**Table 1**

**Irrigation District or other Water Purveyor Name: Cental Oregon Irrigation District**

Specify Water Right, Priority Date, point of diversion(s) (POD), place of use, tax lot, gov't lot/DLC, acres to be leased, original use type, certificate page number, and any previous lease.

If not enough room below, you may add rows (see instructions) or create a spreadsheet/table (matching Table 1) and attach.

Any attached table should include reference to the Lessor.


Water Right #	Priority Date	POD #	Twp	Rng	Sec	Q-Q	Tax Lot	Gov't Lot/DLC #	Acres	Use	Page #	Previous Lease #
83571	10/31/1990	11	14 S	13 E	08	SE SW	404		0.15	Irrig	10	

**Any additional information about the right:**

**Farm Deferral Tax Status:** Counties make the determination of whether a property qualifies for the farm use assessment without consideration of whether the lands have an associated water right which is leased instream. If you have questions regarding the farm use assessment you should contact your local county assessor. You should contact your County for any weed ordinance and management requirements.

The undersigned declare:

- I/We agree during the term of this lease to suspend use of water allowed under the water right(s) involved in the lease as well as any other appurtenant primary or supplemental water right(s); and
- I/We certify are the lessor(s) (water right interest holder) of the water right(s) in Table 1. If not the deeded land owner, I/we have obtained consent from the deeded land owner and/or have provided documentation of authorization to pursue the instream lease; and
- I/We affirm that the information in this application is true and accurate.

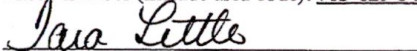
 Date: 1/8/18

Signature of Lessor

Printed name (and title): Eric Little Business name, if applicable: \_\_\_\_\_

Mailing Address (with state and zip): 8578 18th St, Terrebonne, OR 97760

Phone number (include area code): 713-829-5475 \*\*E-mail address: \_\_\_\_\_

 Date: 1/8/18

Signature of Lessor

Printed name (and title): Tara Little Business name, if applicable: \_\_\_\_\_

Mailing Address (with state and zip): 8578 18th St, Terrebonne, OR 97760

Phone number (include area code): 713-829-5475 \*\*E-mail address: \_\_\_\_\_

Received by OWRD  
 MAR 15 2018  
 Salem, OR



MAR 15 2018

Salem, OR

**EXHIBIT C**

**Deschutes River Conservancy  
Instream Leasing Program**

**Policy Concerning Weeds & Instream Leases  
Information on Farm Deferral & Lease Payment**

The Deschutes River Conservancy is dedicated to restoring stream flow and improving water quality in the Deschutes Basin; land stewardship is a component of these goals.

**Weed Policy**

The DRC expects participants in the Leasing Program will continue to exercise agricultural best management practices on lands enrolled in the Program, particularly with respect to the control of noxious and/or nuisance weeds. Failure to control weeds on leased acres may result in exclusion from Program compensation.

*Information and Resources Attached*

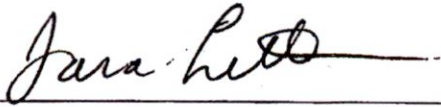
**Farm Deferral Notice**

Instream leasing is a beneficial use that protects your water right from forfeiture and allows for compensation for this instream use, but please note that it does not automatically protect against loss of farm use special assessment. Exclusive Farm Use (EFU) zoned lands may still require at least minimal use with the intent to make a profit. It is the landowner's responsibility to know their tax assessment status and qualifying uses.

*Information and Resources Attached*

**Donated Leases:** One year and multi-year leases of less than 10 acres, leases with public entities, leases submitted after the due date, and leases with verified weed complaints are not paid a per acre or per acre-foot rate by the DRC.

I, Tara Little understand the DRC weed policy and have  
*Print Name*  
been informed about farm deferral and donations.

Signature:  Date: 1/2/18

**This form must be signed and returned with state lease form.**

**Part 3 of 4 – Place of Use – Lessor Information and Signatures**

**Complete Table 1 Identify water right(s) proposed to be leased instream  
Provide a separate Part 3 for each Lessor (water right interest holder/landowner)**

**Table 1**

**Irrigation District or other Water Purveyor Name: Cental Oregon Irrigation District**

Specify Water Right, Priority Date, point of diversion(s) (POD), place of use, tax lot, gov't lot/DLC, acres to be leased, original use type, certificate page number, and any previous lease.

If not enough room below, you may add rows (see instructions) or create a spreadsheet/table (matching Table 1) and attach.

Any attached table should include reference to the Lessor.

Water Right #	Priority Date	POD #	Twsp	Rng	Sec	Q-Q	Tax Lot	Gov't Lot/DLC #	Acres	Use	Page #	Previous Lease #
83571	10/31/1990	11	14 S	13 E	09	SE SW	200		0.1	Irrig	10	IL-1506

**Any additional information about the right:** \_\_\_\_\_

**Farm Deferral Tax Status:** Counties make the determination of whether a property qualifies for the farm use assessment without consideration of whether the lands have an associated water right which is leased instream. If you have questions regarding the farm use assessment you should contact your local county assessor. You should contact your County for any weed ordinance and management requirements.

The undersigned declare:

- I/We agree during the term of this lease to suspend use of water allowed under the water right(s) involved in the lease as well as and any other appurtenant primary or supplemental water right(s); and
- I/We certify are the lessor(s) (water right interest holder) of the water right(s) in Table 1. If not the deeded land owner, I/we have obtained consent from the deeded land owner and/or have provided documentation of authorization to pursue the instream lease; and
- I/We affirm that the information in this application is true and accurate.

Jimmie Lowery Date: 12/21/17  
Signature of Lessor

Printed name (and title): Jimmie Lowery Business name, if applicable: Lowery Revocable Trust  
Mailing Address (with state and zip): 9955 NW 12th St, Terrebonne, OR 97760  
Phone number (include area code): 541-279-1600 \*\*E-mail address: jimlowery802@msn.com

Della Lowery Date: 12/21/17  
Signature of Lessor

Printed name (and title): Della Lowery Business name, if applicable: Lowery Revocable Trust  
Mailing Address (with state and zip): 9955 NW 12th St, Terrebonne, OR 97760  
Phone number (include area code): 541-279-1600 \*\*E-mail address: jimlowery802@msn.com

Received by OWRD

MAR 15 2018

Salem, OR



MAR 15 2018

Salem, OR

**EXHIBIT C**

**Deschutes River Conservancy  
Instream Leasing Program**

**Policy Concerning Weeds & Instream Leases  
Information on Farm Deferral & Lease Payment**

The Deschutes River Conservancy is dedicated to restoring stream flow and improving water quality in the Deschutes Basin; land stewardship is a component of these goals.

**Weed Policy**

The DRC expects participants in the Leasing Program will continue to exercise agricultural best management practices on lands enrolled in the Program, particularly with respect to the control of noxious and/or nuisance weeds. Failure to control weeds on leased acres may result in exclusion from Program compensation.

*Information and Resources Attached*

**Farm Deferral Notice**

Instream leasing is a beneficial use that protects your water right from forfeiture and allows for compensation for this instream use, but please note that it does not automatically protect against loss of farm use special assessment. Exclusive Farm Use (EFU) zoned lands may still require at least minimal use with the intent to make a profit. It is the landowner's responsibility to know their tax assessment status and qualifying uses.

*Information and Resources Attached*

**Donated Leases:** One year and multi-year leases of less than 10 acres, leases with public entities, leases submitted after the due date, and leases with verified weed complaints are not paid a per acre or per acre-foot rate by the DRC.

I, Jim Lowery understand the DRC weed policy and have  
*Print Name*  
been informed about farm deferral and donations.

Signature: Jim Lowery Date: 12/21/17

**This form must be signed and returned with state lease form.**

Part 3 of 4 – Place of Use – Lessor Information and Signatures

Complete Table 1 Identify water right(s) proposed to be leased instream  
Provide a separate Part 3 for each Lessor (water right interest holder/landowner)

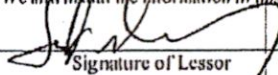
**Table 1**  
Irrigation District or other Water Purveyor Name: Cental Oregon Irrigation District

Specify Water Right, Priority Date, point of diversion(s) (POD), place of use, tax lot, gov't lot/DLC, acres to be leased, original use type, certificate page number, and any previous lease.  
If not enough room below, you may add rows (see instructions) or create a spreadsheet/table (matching Table 1) and attach.  
Any attached table should include reference to the Lessor.

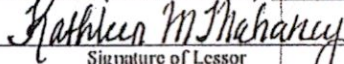
Water Right#	Priority Date	POD #	Twp	Rng	Sec	Q-Q	Tax Lot	Gov't Lot/DLC #	Acres	Use	Page #	Previous Lease #
83571	10/31/1990	11	16 S	12 E	11	NE SE	102		3.41	Irrig	37	

Any additional information about the right: \_\_\_\_\_  
**Farm Deferral Tax Status:** Counties make the determination of whether a property qualifies for the farm use assessment without consideration of whether the lands have an associated water right which is leased instream. If you have questions regarding the farm use assessment you should contact your local county assessor. You should contact your County for any weed ordinance and management requirements.

- The undersigned declare:
- I/We agree during the term of this lease to suspend use of water allowed under the water right(s) involved in the lease as well as any other appurtenant primary or supplemental water right(s); and
  - I/We certify are the lessor(s) (water right interest holder) of the water right(s) in Table 1. If not the deeded land owner, I/we have obtained consent from the deeded land owner and/or have provided documentation of authorization to pursue the instream lease; and
  - I/We affirm that the information in this application is true and accurate.

  
 Signature of Lessor Date: 2/10/2018

Printed name (and title): Stephen Mahaney Business name, if applicable: \_\_\_\_\_  
 Mailing Address (with state and zip): 10167 Bond Rd, Elk Grove, CA 95624

Phone number (include area code): 916-719-0870 \*\*E-mail address: \_\_\_\_\_  
  
 Signature of Lessor Date: 2/10/18

Printed name (and title): Kathleen Mahaney Business name, if applicable: \_\_\_\_\_  
 Mailing Address (with state and zip): 10167 Bond Rd, Elk Grove, CA 95624  
 Phone number (include area code): 916-719-0870 \*\*E-mail address: \_\_\_\_\_

*New Address*  
 9727 SILVERTRAIL LN  
 ELK GROVE, CA ~~95624~~ 95624

9727 SILVERTRAIL LN  
 ELK GROVE, CA 95624

Received by OWRD  
 MAR 15 2018  
 Salem, OR



Received by OWRD

MAR 15 2018

Salem, OR

**EXHIBIT C**

**Deschutes River Conservancy  
Instream Leasing Program**

**Policy Concerning Weeds & Instream Leases  
Information on Farm Deferral & Lease Payment**

The Deschutes River Conservancy is dedicated to restoring stream flow and improving water quality in the Deschutes Basin; land stewardship is a component of these goals.

**Weed Policy**

The DRC expects participants in the Leasing Program will continue to exercise agricultural best management practices on lands enrolled in the Program, particularly with respect to the control of noxious and/or nuisance weeds. Failure to control weeds on leased acres may result in exclusion from Program compensation.

*Information and Resources Attached*

**Farm Deferral Notice**


Instream leasing is a beneficial use that protects your water right from forfeiture and allows for compensation for this instream use, but please note that it does not automatically protect against loss of farm use special assessment. Exclusive Farm Use (EFU) zoned lands may still require at least minimal use with the intent to make a profit. It is the landowner's responsibility to know their tax assessment status and qualifying uses.

*Information and Resources Attached*

**Donated Leases:** One year and multi-year leases of less than 10 acres, leases with public entities, leases submitted after the due date, and leases with verified weed complaints are not paid a per acre or per acre-foot rate by the DRC.

I, Stephen Mahaney understand the DRC weed policy and have  
*Print Name*  
been informed about farm deferral and donations.

Signature: \_\_\_\_\_



Date: \_\_\_\_\_

2/10/18

**This form must be signed and returned with state lease form.**

**Part 3 of 4 – Place of Use – Lessor Information and Signatures**

**Complete Table 1 Identify water right(s) proposed to be leased instream  
Provide a separate Part 3 for each Lessor (water right interest holder/landowner)**

**Table 1**

**Irrigation District or other Water Purveyor Name: Cental Oregon Irrigation District**

Specify Water Right, Priority Date, point of diversion(s) (POD), place of use, tax lot, gov't lot/DLC, acres to be leased, original use type, certificate page number, and any previous lease.

If not enough room below, you may add rows (see instructions) or create a spreadsheet/table (matching Table 1) and attach.

Any attached table should include reference to the Lessor.

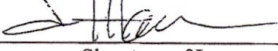
Water Right #	Priority Date	POD #	Twp	Rng	Sec	Q-Q	Tax Lot	Gov't Lot/DLC #	Acres	Use	Page #	Previous Lease #
83571	10/31/1990	11	15 S	12 E	25	NE NW	206		5.0	Irrig	21	IL-1359

**Any additional information about the right:** \_\_\_\_\_

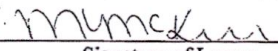
**Farm Deferral Tax Status:** Counties make the determination of whether a property qualifies for the farm use assessment without consideration of whether the lands have an associated water right which is leased instream. If you have questions regarding the farm use assessment you should contact your local county assessor. You should contact your County for any weed ordinance and management requirements.

The undersigned declare:

- I/We agree during the term of this lease to suspend use of water allowed under the water right(s) involved in the lease as well as and any other appurtenant primary or supplemental water right(s); and
- I/We certify are the lessor(s) (water right interest holder) of the water right(s) in Table 1. If not the deeded land owner, I/we have obtained consent from the deeded land owner and/or have provided documentation of authorization to pursue the instream lease; and
- I/We affirm that the information in this application is true and accurate.

 Date: 1-9-18  
Signature of Lessor

Printed name (and title): Jaron McKernan Business name, if applicable: \_\_\_\_\_  
Mailing Address (with state and zip): 2102 NW Hemlock, Redmond, OR 97756  
Phone number (include area code): \_\_\_\_\_ \*\*E-mail address: \_\_\_\_\_

 Date: 1-9-18  
Signature of Lessor

Printed name (and title): Mindy McKernan Business name, if applicable: \_\_\_\_\_  
Mailing Address (with state and zip): 2102 NW Hemlock, Redmond, OR 97756  
Phone number (include area code): \_\_\_\_\_ \*\*E-mail address: \_\_\_\_\_

541-416-3117 mindy.mckernan@gmail.com

Received by OWRD  
MAR 15 2018  
Salem, OR



Received by OWRD

MAR 15 2018

Salem, OR

**EXHIBIT C**

**Deschutes River Conservancy  
Instream Leasing Program**

**Policy Concerning Weeds & Instream Leases  
Information on Farm Deferral & Lease Payment**

The Deschutes River Conservancy is dedicated to restoring stream flow and improving water quality in the Deschutes Basin; land stewardship is a component of these goals.

**Weed Policy**

The DRC expects participants in the Leasing Program will continue to exercise agricultural best management practices on lands enrolled in the Program, particularly with respect to the control of noxious and/or nuisance weeds. Failure to control weeds on leased acres may result in exclusion from Program compensation.

*Information and Resources Attached*

**Farm Deferral Notice**

Instream leasing is a beneficial use that protects your water right from forfeiture and allows for compensation for this instream use, but please note that it does not automatically protect against loss of farm use special assessment. Exclusive Farm Use (EFU) zoned lands may still require at least minimal use with the intent to make a profit. It is the landowner's responsibility to know their tax assessment status and qualifying uses.

*Information and Resources Attached*

**Donated Leases:** One year and multi-year leases of less than 10 acres, leases with public entities, leases submitted after the due date, and leases with verified weed complaints are not paid a per acre or per acre-foot rate by the DRC.

I, Mindy McKernan understand the DRC weed policy and have  
*Print Name*  
been informed about farm deferral and donations.

Signature:  Date: \_\_\_\_\_

**This form must be signed and returned with state lease form.**

**Part 3 of 4 – Place of Use – Lessor Information and Signatures**

**Complete Table 1 Identify water right(s) proposed to be leased instream  
Provide a separate Part 3 for each Lessor (water right interest holder/landowner)**

**Table 1**

**Irrigation District or other Water Purveyor Name: Cental Oregon Irrigation District**

Specify Water Right, Priority Date, point of diversion(s) (POD), place of use, tax lot, gov't lot/DLC, acres to be leased, original use type, certificate page number, and any previous lease.

If not enough room below, you may add rows (see instructions) or create a spreadsheet/table (matching Table 1) and attach.  
Any attached table should include reference to the Lessor.


Water Right #	Priority Date	POD #	Twp	Rng	Sec	Q-Q	Tax Lot	Gov't Lot/DLC #	Acres	Use	Page #	Previous Lease #
83571	10/31/1990	11	14 S	13 E	33	NW SE	1804		5.1	Irrig	17	IL-1207

**Any additional information about the right:** \_\_\_\_\_


**Farm Deferral Tax Status:** Counties make the determination of whether a property qualifies for the farm use assessment without consideration of whether the lands have an associated water right which is leased instream. If you have questions regarding the farm use assessment you should contact your local county assessor. You should contact your County for any weed ordinance and management requirements.

The undersigned declare:

- I/We agree during the term of this lease to suspend use of water allowed under the water right(s) involved in the lease as well as any other appurtenant primary or supplemental water right(s); and
- I/We certify are the lessor(s) (water right interest holder) of the water right(s) in Table 1. If not the deeded land owner, I/we have obtained consent from the deeded land owner and/or have provided documentation of authorization to pursue the instream lease; and
- I/We affirm that the information in this application is true and accurate.

  
Signature of Lessor Date: 12-21-17

Printed name (and title): Donald Milliron Business name, if applicable: \_\_\_\_\_  
Mailing Address (with state and zip): 900 NW Pershall Way, Redmond, OR 97756  
Phone number (include area code): 541-728-6364 \*\*E-mail address: millironfarms@live.com

  
Signature of Lessor Date: 12-21-17

Printed name (and title): Geraldine Johnson Business name, if applicable: \_\_\_\_\_  
Mailing Address (with state and zip): 900 NW Pershall Way, Redmond, OR 97756  
Phone number (include area code): 541-728-6364 \*\*E-mail address: millironfarms@live.com

Received by OWRL  
MAR 15 2018  
Salem, OR



MAR 15 2018

Salem, OR

**EXHIBIT C**

**Deschutes River Conservancy  
Instream Leasing Program**

**Policy Concerning Weeds & Instream Leases  
Information on Farm Deferral & Lease Payment**

The Deschutes River Conservancy is dedicated to restoring stream flow and improving water quality in the Deschutes Basin; land stewardship is a component of these goals.

**Weed Policy**

The DRC expects participants in the Leasing Program will continue to exercise agricultural best management practices on lands enrolled in the Program, particularly with respect to the control of noxious and/or nuisance weeds. Failure to control weeds on leased acres may result in exclusion from Program compensation.

*Information and Resources Attached*


**Farm Deferral Notice**

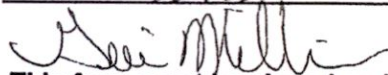
Instream leasing is a beneficial use that protects your water right from forfeiture and allows for compensation for this instream use, but please note that it does not automatically protect against loss of farm use special assessment. Exclusive Farm Use (EFU) zoned lands may still require at least minimal use with the intent to make a profit. It is the landowner's responsibility to know their tax assessment status and qualifying uses.

*Information and Resources Attached*

**Donated Leases:** One year and multi-year leases of less than 10 acres, leases with public entities, leases submitted after the due date, and leases with verified weed complaints are not paid a per acre or per acre-foot rate by the DRC.

I, Doreen Miller understand the DRC weed policy and have  
*Print Name*  
been informed about farm deferral and donations.

Signature:  Date: 12-28-17



**This form must be signed and returned with state lease form.**

**Part 3 of 4 – Place of Use – Lessor Information and Signatures**

**Complete Table 1 Identify water right(s) proposed to be leased instream  
Provide a separate Part 3 for each Lessor (water right interest holder/landowner)**

**Table 1**

**Irrigation District or other Water Purveyor Name: Cental Oregon Irrigation District**

Specify Water Right, Priority Date, point of diversion(s) (POD), place of use, tax lot, gov't lot/DLC, acres to be leased, original use type, certificate page number, and any previous lease.

If not enough room below, you may add rows (see instructions) or create a spreadsheet/table (matching Table 1) and attach.  
Any attached table should include reference to the Lessor.

Water Right #	Priority Date	POD #	Twp	Rng	Sec	Q-Q	Tax Lot	Gov't Lot/DLC #	Acres	Use	Page #	Previous Lease #
83571	10/31/1990	11	16 S	12 E	13	NW NW	500		0.11	Irrig	37	

**Any additional information about the right:** \_\_\_\_\_

**Farm Deferral Tax Status:** Counties make the determination of whether a property qualifies for the farm use assessment without consideration of whether the lands have an associated water right which is leased instream. If you have questions regarding the farm use assessment you should contact your local county assessor. You should contact your County for any weed ordinance and management requirements.

The undersigned declare:

1. I/We agree during the term of this lease to suspend use of water allowed under the water right(s) involved in the lease as well as any other appurtenant primary or supplemental water right(s); and
2. I/We certify are the lessor(s) (water right interest holder) of the water right(s) in Table 1. If not the deeded land owner, I/we have obtained consent from the deeded land owner and/or have provided documentation of authorization to pursue the instream lease; and
3. I/We affirm that the information in this application is true and accurate.

Lori Nickeson Date: 1-12-2018  
Signature of Lessor

Printed name (and title): Lori Nickeson Business name, if applicable: \_\_\_\_\_  
Mailing Address (with state and zip): 65960 61st St., Bend, OR 97703  
Phone number (include area code): 541-382-7752 \*\*E-mail address: debruts@aol.com

Received by OWFRD  
MAR 15 2018  
Salem, OR



Received by OWRD

MAR 15 2018

Salem, OR

**EXHIBIT C**

**Deschutes River Conservancy  
Instream Leasing Program**

**Policy Concerning Weeds & Instream Leases  
Information on Farm Deferral & Lease Payment**

The Deschutes River Conservancy is dedicated to restoring stream flow and improving water quality in the Deschutes Basin; land stewardship is a component of these goals.

**Weed Policy**

The DRC expects participants in the Leasing Program will continue to exercise agricultural best management practices on lands enrolled in the Program, particularly with respect to the control of noxious and/or nuisance weeds. Failure to control weeds on leased acres may result in exclusion from Program compensation.  
*Information and Resources Attached*

**Farm Deferral Notice**

Instream leasing is a beneficial use that protects your water right from forfeiture and allows for compensation for this instream use, but please note that it does not automatically protect against loss of farm use special assessment. Exclusive Farm Use (EFU) zoned lands may still require at least minimal use with the intent to make a profit. It is the landowner's responsibility to know their tax assessment status and qualifying uses.  
*Information and Resources Attached*

**Donated Leases:** One year and multi-year leases of less than 10 acres, leases with public entities, leases submitted after the due date, and leases with verified weed complaints are not paid a per acre or per acre-foot rate by the DRC.

I, Dolores (Lori) Nickeson understand the DRC weed policy and have  
*Print Name*  
been informed about farm deferral and donations.

Signature: Lori Nickeson Date: 1-12-2018

**This form must be signed and returned with state lease form.**

**Part 3 of 4 – Place of Use – Lessor Information and Signatures**

**Complete Table 1 Identify water right(s) proposed to be leased instream  
Provide a separate Part 3 for each Lessor (water right interest holder/landowner)**

**Table 1**

**Irrigation District or other Water Purveyor Name:** Cental Oregon Irrigation District

Specify Water Right, Priority Date, point of diversion(s) (POD), place of use, tax lot, gov't lot/DLC, acres to be leased, original use type, certificate page number, and any previous lease.  
If not enough room below, you may add rows (see instructions) or create a spreadsheet/table (matching Table 1) and attach.  
Any attached table should include reference to the Lessor.

Water Right #	Priority Date	POD #	Twp	Rng	Sec	Q-Q	Tax Lot	Gov't Lot/DLC #	Acres	Use	Page #	Previous Lease #
83571	10/31/1990	11	14 S	13 E	34	SW SW	1602		0.93	Irrig	17	

**Any additional information about the right:** \_\_\_\_\_

**Farm Deferral Tax Status:** Counties make the determination of whether a property qualifies for the farm use assessment without consideration of whether the lands have an associated water right which is leased instream. If you have questions regarding the farm use assessment you should contact your local county assessor. You should contact your County for any weed ordinance and management requirements.

The undersigned declare:

- I/We agree during the term of this lease to suspend use of water allowed under the water right(s) involved in the lease as well as and any other appurtenant primary or supplemental water right(s); and
- I/We certify are the lessor(s) (water right interest holder) of the water right(s) in Table 1. If not the deeded land owner, I/we have obtained consent from the deeded land owner and/or have provided documentation of authorization to pursue the instream lease; and
- I/We affirm that the information in this application is true and accurate.

Jack Owen Date: 1-3-18  
Signature of Lessor

Printed name (and title): Jack Owen Business name, if applicable: \_\_\_\_\_  
Mailing Address (with state and zip): 3310 NW Canal Blvd, Redmond, OR 97756  
Phone number (include area code): 541-548-8679 \*\*E-mail address: \_\_\_\_\_

Jack Owen Ethel Owen Date: 1-3-18  
Signature of Lessor

Printed name (and title): Ethel Owen Business name, if applicable: \_\_\_\_\_  
Mailing Address (with state and zip): 3310 NW Canal Blvd, Redmond, OR 97756  
Phone number (include area code): 541-548-8679 \*\*E-mail address: \_\_\_\_\_

Received by OWRD  
 MAR 15 2018  
 Salem, OR



**EXHIBIT C**

Received by OWRD

**Deschutes River Conservancy  
Instream Leasing Program**

MAR 15 2018

**Policy Concerning Weeds & Instream Leases  
Information on Farm Deferral & Lease Payment**

Salem, OR

The Deschutes River Conservancy is dedicated to restoring stream flow and improving water quality in the Deschutes Basin; land stewardship is a component of these goals.

**Weed Policy**

The DRC expects participants in the Leasing Program will continue to exercise agricultural best management practices on lands enrolled in the Program, particularly with respect to the control of noxious and/or nuisance weeds. Failure to control weeds on leased acres may result in exclusion from Program compensation.

*Information and Resources Attached*

**Farm Deferral Notice**

Instream leasing is a beneficial use that protects your water right from forfeiture and allows for compensation for this instream use, but please note that it does not automatically protect against loss of farm use special assessment. Exclusive Farm Use (EFU) zoned lands may still require at least minimal use with the intent to make a profit. It is the landowner's responsibility to know their tax assessment status and qualifying uses.

*Information and Resources Attached*

**Donated Leases:** One year and multi-year leases of less than 10 acres, leases with public entities, leases submitted after the due date, and leases with verified weed complaints are not paid a per acre or per acre-foot rate by the DRC.

I, JACK OWEN understand the DRC weed policy and have  
*Print Name*  
been informed about farm deferral and donations.

Signature: Jack Owen Date: 1/3/2018

**This form must be signed and returned with state lease form.**

**Part 4 of 4 – Water Right and Instream Use Information**

Use a separate Part 4 for each water right to be leased instream

**Table 2**

Use Table 2 to illustrate the totals for the water right proposed to be leased instream (based on Part 3 of 4) Water Right # 83571

Total rate and volume by priority date, POD, use and acreage as appropriate considering the right to be leased. If not enough room below, you may add rows (see instructions) or create a spreadsheet (matching Table 2 and clearly labeled) and attach.  
(cfs = cubic feet per second and af = acre-feet)

Priority Date	POD #	Use	Acres	Other Information (such as conditions/limitations on the right)	Rate (cfs)	Volume (af)
10/31/1900	11	Irrig	42.02	Season 1 Rate / Total Volume	0.480	396.52
10/31/1900	11	Irrig	42.02	Season 2 Rate	0.654	
10/31/1900	11	Irrig	42.02	Season 3 Rate	0.892	
12/02/1907	11	Irrig	42.02	Season 3 Rate	0.357	

Total af from storage, if applicable:          AF or  N/A

If the POD is not described on the certificate or, if there is more than one POD listed on the certificate, then the specific POD must be described:

**Table 3**

**Instream Use created by the lease:** River Basin: Deschutes River/Stream Name: Deschutes River, tributary to Columbia River

**Proposed Instream Reach:**

A reach typically begins at the POD and ends at the mouth of the source stream: From the POD          to Mouth of the Deschutes River (RM 0)

**Or Proposed Instream Point:**

Instream use protected at the POD

**OR**  Please check this box if you are not sure of the proposed reach and want water to be protected within a reach below the POD, if possible. If no reach is identified or the above box is not checked, and there is only one POD listed on the water right, the lease may be processed to be protected at the POD.)

**Instream Portion: May not exceed the maximum rate/volume for the right (identified in Table 2)**

Use the table 3 to illustrate the instream rate, volume and instream period by priority date, POD, Use and acreage, as appropriate. If not enough room below, you may add rows (see instructions) or create a spreadsheet (clearly labeled and matching the below portion of Table 3) and attach.

Priority date	POD #	Use	Acres	Proposed Instream Period	Instream Rate (cfs)	Total instream volume (af)
10/31/1900	11	Irrig	42.02	Season 1 Rate / Total Volume	0.289	229.03
10/31/1900	11	Irrig	42.02	Season 2 Rate	0.385	
10/31/1900	11	Irrig	42.02	Season 3 Rate	0.713	

**OR**  Please check this box if you are not sure of the proposed rate, volume and instream period. As part of its review process, the Department will identify the appropriate instream rate, volume and period considering the water right(s) being leased and instream benefits.

Yes  N/A **Conditions to avoid enlargement or injury to other water rights, if any, or other limitations:** list here The instream flow will be allocated on a daily average basis up to the described rate from April 1 through October 26

Note: The Department may identify additional conditions to prevent injury and/or enlargement.

Any additional information about the proposed instream use:         

Received by OWRD  
 MAR 15 2018  
 Salem, OR





Revised: 11/29/2017

This calculator is primarily designed to facilitate the calculation of how much water may be protected instream through instream leases and transfers. However, the calculator can also be used to determine the rate and duty associated with other transfers and cancellations. For questions regarding its use, please contact Laura Wilke at 503-986-0884.

Name | ac

Enter Total Number of Acres Involved from POD #1 (CO Canal)

Enter Total Number of Acres Involved from POD #11 (North Canal, also known as PB Canal)

See next page  
for sum total

Rate and duty for the acres by which the water right will be reduced by at the Point of Diversion (POD).

Total | 42.02

POD #1	October 31, 1900	December 2, 1907	Combined
Season 1 Rate (CFS)	0.000		
Season 2 Rate (CFS)	0.000		
Season 3 Rate (CFS)	0.000	0.000	0.000
Duty (AF)			0.00

POD #11	October 31, 1900	December 2, 1907	Combined
Season 1 Rate (CFS)	0.480		
Season 2 Rate (CFS)	0.654		
Season 3 Rate (CFS)	0.892	0.357	1.249
Duty (AF)			396.52

The transmission loss associated with this right is not transferable or protectable instream. The following tables show the amount of water that is protectable for Instream Leases and Instream Transfers, under the October 31, 1900 priority date. (Please contact the Department if you prefer to protect water instream under the combined October 31, 1900 and December 2, 1907 priority dates.) To prevent enlargement and injury, the instream use has been modified from the authorized season of April 1 through October 31, to April 1 through October 26.

From POD #11 to Lake Billy Chinook	
Season 1 Rate (CFS)	0.289
Season 2 Rate (CFS)	0.385
Season 3 Rate (CFS)	0.713
Maximum Volume (AF)	229.03

Received by OWRD

MAR 15 2018

Salem, OR

Name	ac
Evans	0.33
Evert	3.95
Ferguson	3.35
Goodwin	2.50
Graham 1	0.35
Graham 2	3.60
Hagen	0.88
Hall	0.25
Hartman	0.82
Headley	3.35
Herr	0.15
Highland	1.50
HLM	0.85
Irby	0.10
Jones 1	0.40
Jones 2	1.43
Karmy	0.63
King	1.28
Kluehe 1	0.23
Kluehe 2	1.27
Little	0.15
Lowery	0.10
Mahaney	3.41
McKernan	5.00
Milliron	5.10
Nickeson	0.11
Owen	0.93
<b>Total</b>	<b>42.02</b>

Received by OWRD

MAR 15 2018

Salem, OR



# DESCHUTES COUNTY SEC.25 T15S R12E

SCALE - 1" = 400'

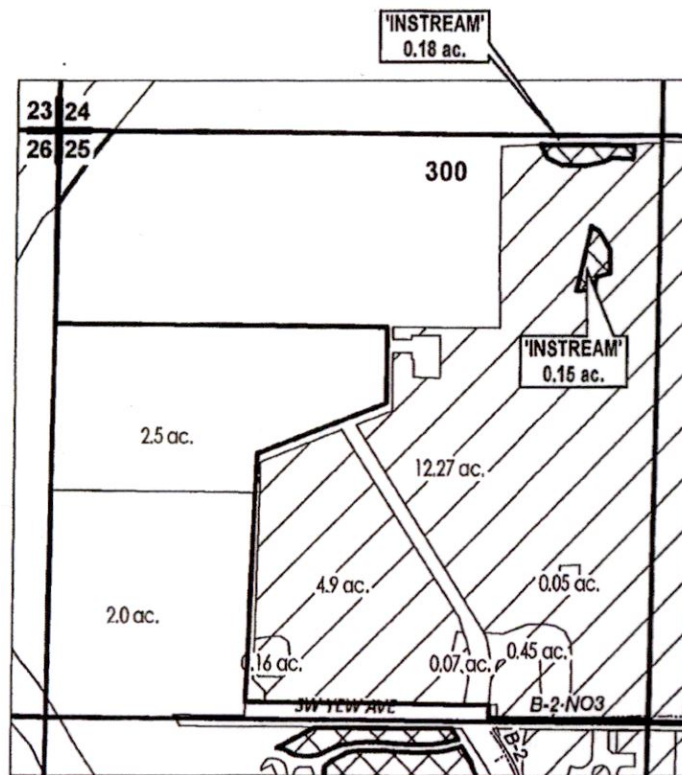
Received by OWRD



MAR 15 2018

NW 1/4 OF THE NW 1/4

Salem, OR



	EXISTING WATER RIGHTS
	INSTREAM LANDS
	PARCELS W/ WATER RIGHTS



## APPLICATION FOR 1 YEAR INSTREAM LEASE

NAME: ROBERT & SHARON EVANS

TAXLOT #: 300

0.33 ACRES

DATE: 2/26/2018

FILE: I:\TRANSFER\INSTREAM\INSTRM18\181302\_NESE

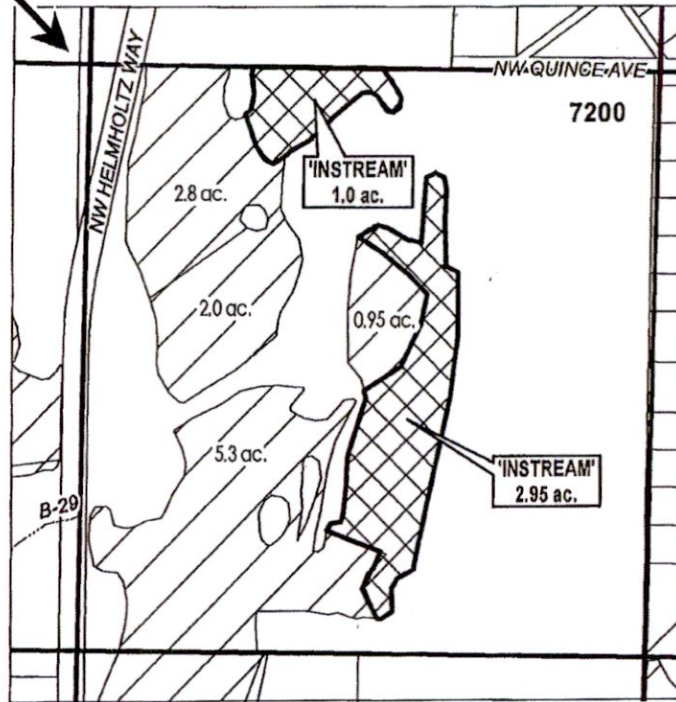
DESCHUTES COUNTY  
SEC.06 T15S R13E

SCALE - 1" = 400'



NW 1/4 OF THE SE 1/4

C 1/4 COR



Received by OWRD

MAR 15 2018

Salem, OR

	EXISTING WATER RIGHTS
	INSTREAM LANDS



APPLICATION FOR 1 YEAR INSTREAM LEASE

NAME: REDMOND, HE, LLC

TAXLOT #: 7200

3.95 ACRES

DATE: 2/26/2018

FILE: E:\TRANSFER\INSTREAM\INSTRM18\151306\_NWSE



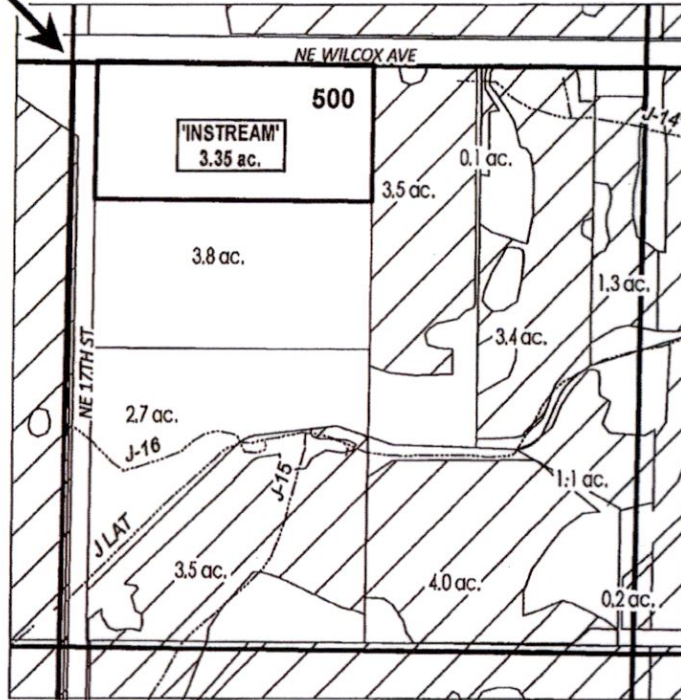
DESCHUTES COUNTY  
SEC.14 T14S R13E

SCALE - 1" = 400'



NW 1/4 OF THE SW 1/4

W 1/4 COR



Received by OWRD

MAR 15 2018

Salem, OR

	EXISTING WATER RIGHTS
	INSTREAM PARCELS
	PARCELS W/ WATER RIGHTS



APPLICATION FOR 1 YEAR INSTREAM LEASE

NAME: DERYL FERGUSON

TAXLOT #: 500

3.35 ACRES

DATE: 2/1/2018

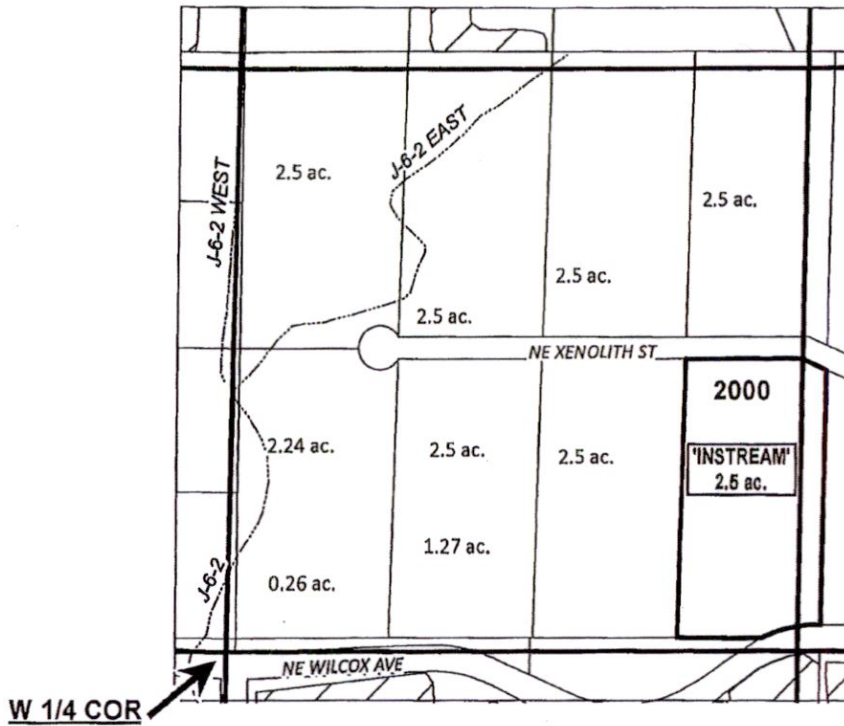
FILE: I:\TRANSFER\INSTREAM\INSTRM18141314\_NWSW

DESCHUTES COUNTY  
SEC.13 T14S R13E

SCALE - 1" = 400'



SW 1/4 OF THE NW 1/4



Received by OWRD

MAR 15 2018

Salem, OR

# ac.

INSTREAM PARCELS

# ac.

PARCELS W/ WATER RIGHTS



APPLICATION FOR 1 YEAR INSTREAM LEASE

NAME: JANE GOODWIN

TAXLOT #: 2000

2.5 ACRES

DATE: 2/1/2018

FILE: I:\TRANSFER\INSTREAM\INSTRM18\141313\_SWNW\_2000

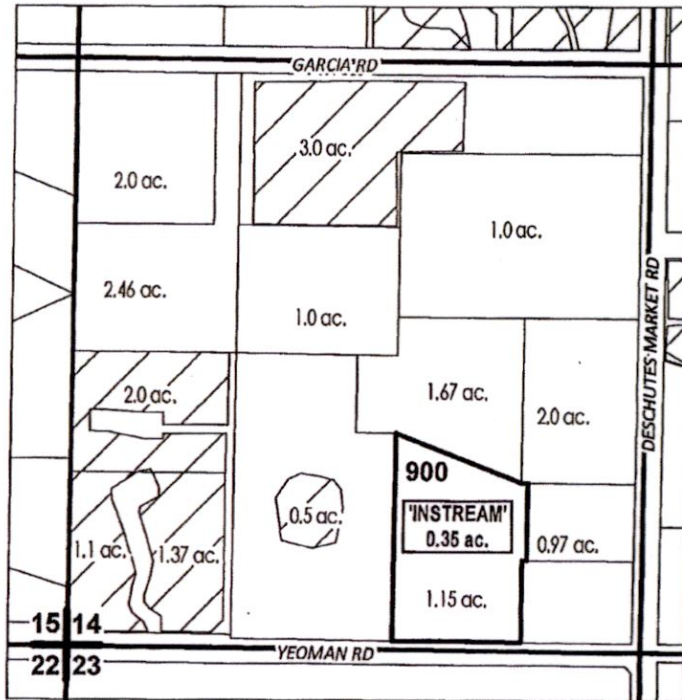


DESCHUTES COUNTY  
SEC.14 T17S R12E

SCALE - 1" = 400'



SW 1/4 OF THE SW 1/4



Received by OWRD

MAR 15 2018

Salem, OR

	EXISTING WATER RIGHTS
	INSTREAM PARCELS
	PARCELS W/ WATER RIGHTS



APPLICATION FOR 1 YEAR INSTREAM LEASE

NAME: DEBRA JEAN GRAHAM

TAXLOT #: 900

0.35 ACRES

DATE: 2/26/2018

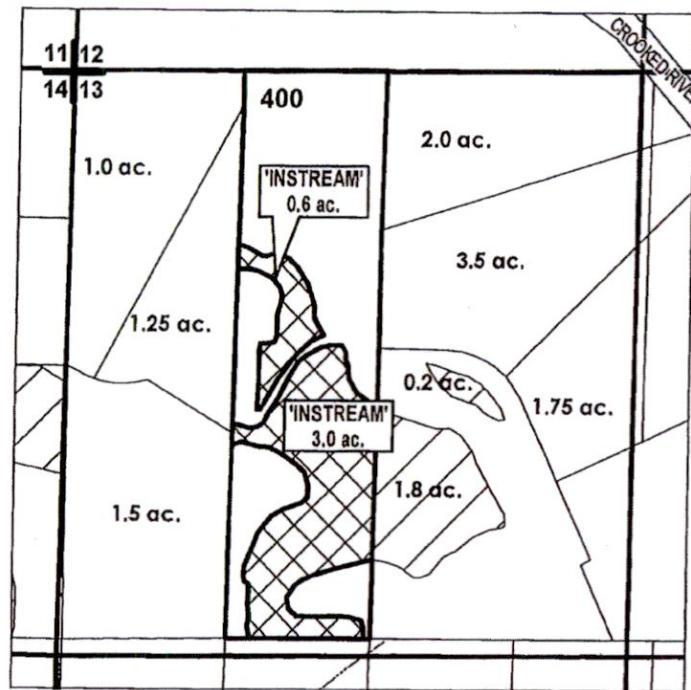
FILE: I:\TRANSFER\INSTREAM\INSTRM18\171214\_SWSW

DESCHUTES COUNTY  
SEC.13 T14S R13E

SCALE - 1" = 400'



NW 1/4 OF THE NW 1/4



Received by OWRD

MAR 15 2018

Salem, OR

	EXISTING WATER RIGHTS
	INSTREAM LANDS
# ac.	PARCELS W/ WATER RIGHTS



APPLICATION FOR 1 YEAR INSTREAM LEASE

NAME: JOHN & VICTORIA GRAHAM

TAXLOT #: 400

3.6 ACRES

Date: 2/2/2018

FILE: I:\TRANSFER\INSTREAM\INSTRM18\141313\_NWNW

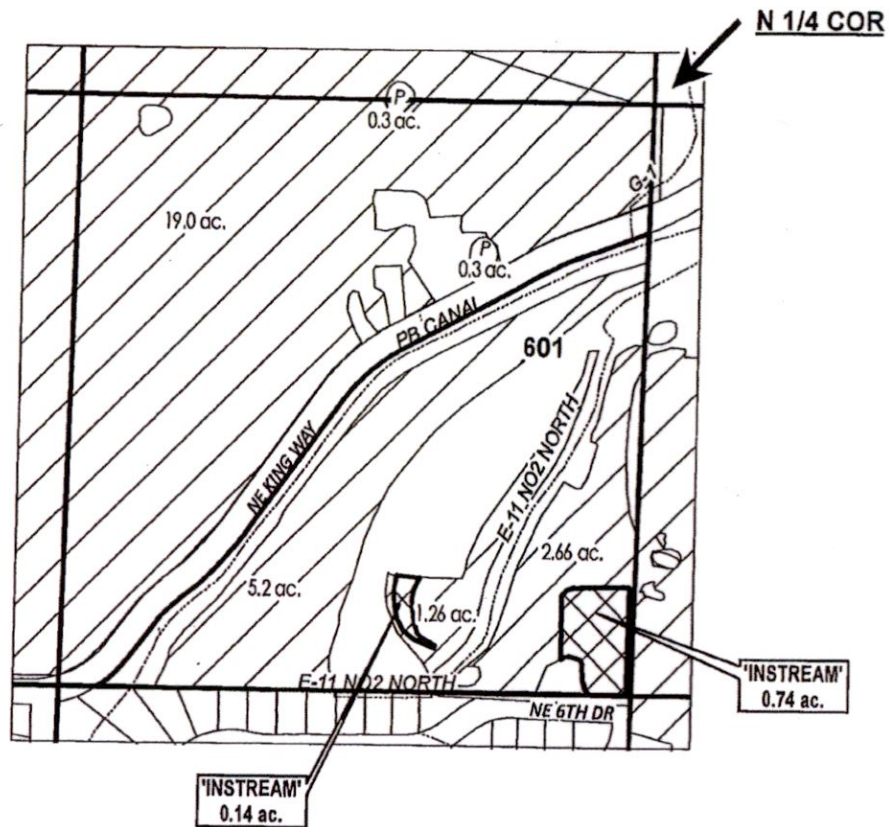


DESCHUTES COUNTY  
SEC.03 T15S R13E

SCALE - 1" = 400'



NE 1/4 OF THE NW1/4



Received by OWRD

MAR 15 2018

Salem, OR



APPLICATION FOR 1 YEAR INSTREAM LEASE

NAME: SEAN & ANGELA HAGEN

TAXLOT #: 601

0.88 ACRES

DATE: 2/2/2018

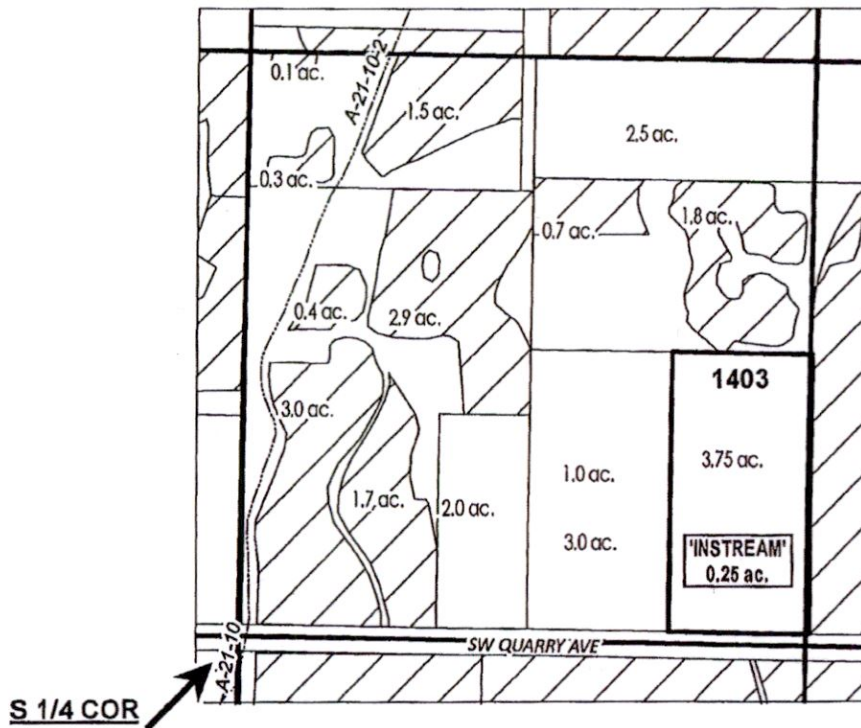
FILE: I:\TRANSFER\INSTREAM\INSTRM10\151303\_NENW

DESCHUTES COUNTY  
SEC.02 T16S R12E

SCALE - 1" = 400'



SW 1/4 OF THE SE 1/4



Received by OWRD

MAR 15 2018

Salem, OR

	EXISTING WATER RIGHTS
	INSTREAM PARCELS
	PARCELS W/ WATER RIGHTS



APPLICATION FOR 1 YEAR INSTREAM LEASE

NAME: DARYL & DEBBIE HALL

TAXLOT #: 1403

0.25 ACRES

DATE: 2/2/2018

FILE: I:\TRANSFER\INSTREAM\INSTRM18\161202\_SWSE

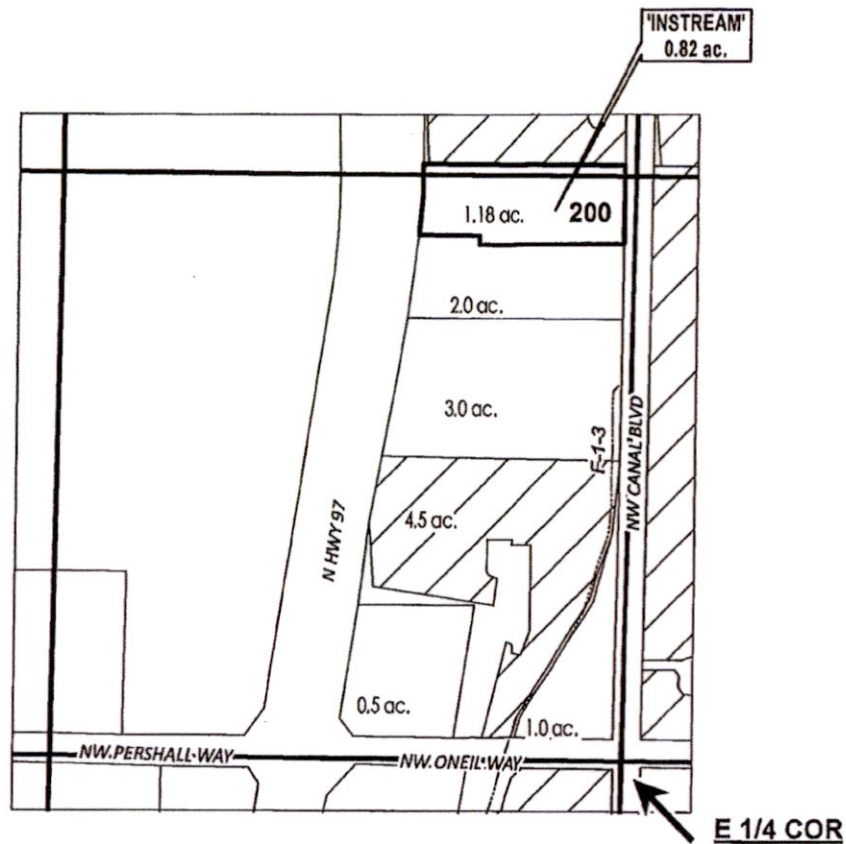


# DESCHUTES COUNTY SEC.33 T14S R13E

SCALE - 1" = 400'



SE 1/4 OF THE NE 1/4



Received by OWRD

MAR 15 2018

Salem, OR

	EXISTING WATER RIGHTS
	INSTREAM PARCELS
	PARCELS W/ WATER RIGHTS



## APPLICATION FOR 1 YEAR INSTREAM LEASE

NAME: THEODORE & LORRIE HARTMAN

TAXLOT #: 200

0.82 ACRES

DATE: 2/5/2018

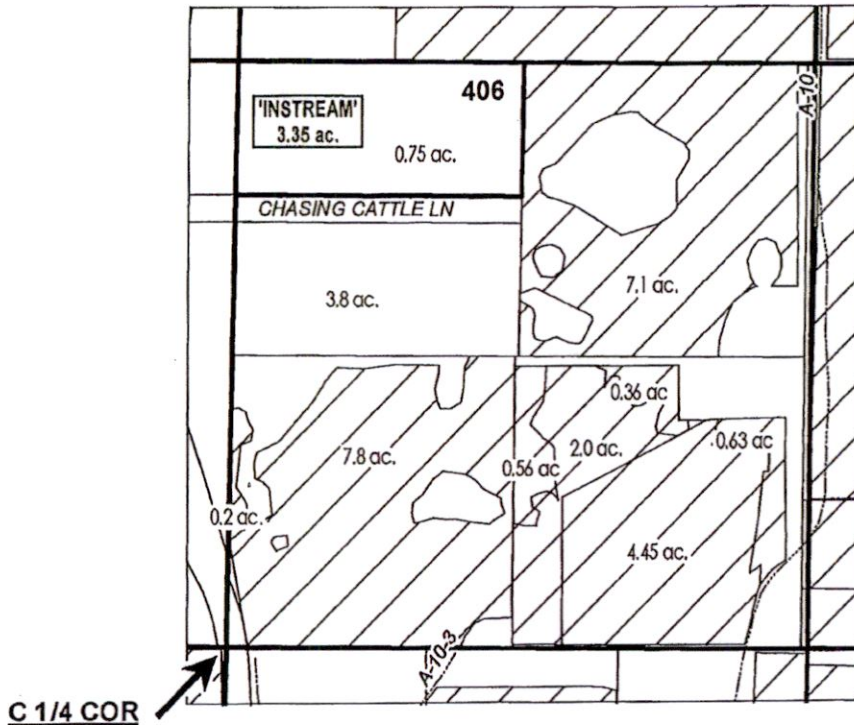
FILE: L:\TRANSFER\INSTREAM\INSTRM18\141333\_SENE

DESCHUTES COUNTY  
SEC.02 T17S R12E

SCALE - 1" = 400'



SW 1/4 OF THE NE 1/4



Received by OWRD

MAR 15 2018

Salem, OR

	EXISTING WATER RIGHTS
	INSTREAM LANDS
	PARCELS W/ WATER RIGHTS



APPLICATION FOR 1 YEAR INSTREAM LEASE

NAME: THOMAS HEADLEY III & CANDRA MCLAY

TAXLOT #: 406

3.35 ACRES

DATE: 2/5/2018

FILE: I:\TRANSFER\INSTREAM\INSTRM181171202\_SWNE\_406

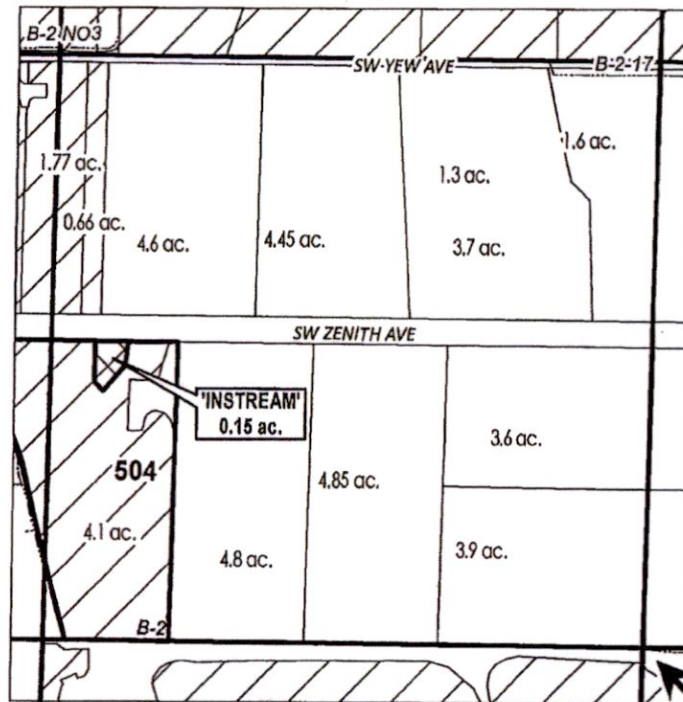


# DESCHUTES COUNTY SEC.25 T15S R12E

SCALE - 1" = 400'



SE 1/4 OF THE NW 1/4



C 1/4 COR

Received by OWRD

MAR 15 2018

Salem OR

	EXISTING WATER RIGHTS
	INSTREAM LANDS
	PARCELS W/ WATER RIGHTS



APPLICATION FOR 1 YEAR INSTREAM LEASE

NAME: DAVID & CHERI HERR

TAXLOT #: 504

0.15 ACRES

DATE: 2/8/2018

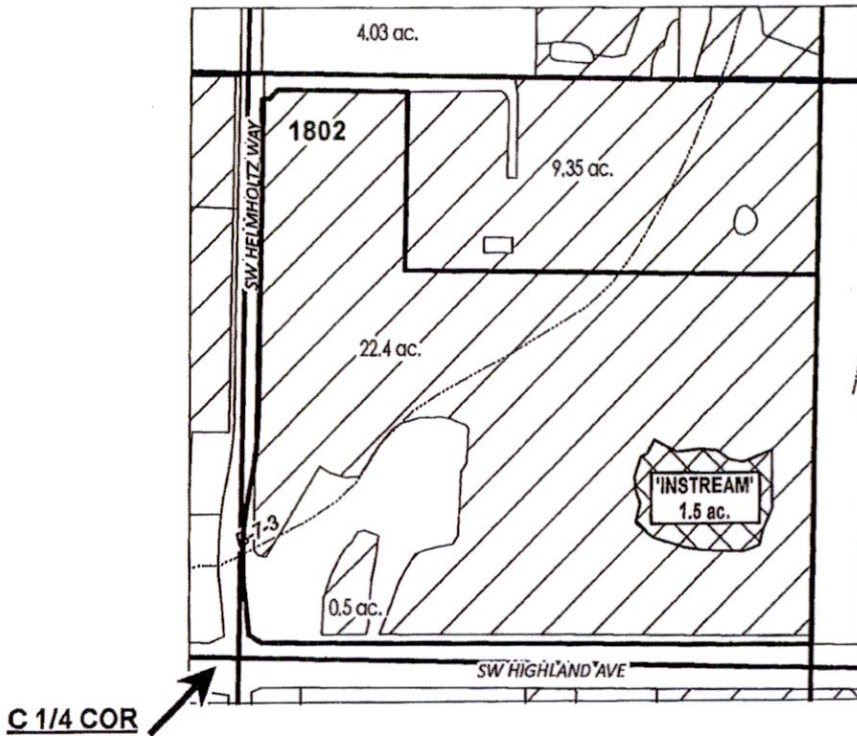
FILE: I:\TRANSFER\INSTREAM\INSTRM16\161225\_SENW

DESCHUTES COUNTY  
SEC.18 T15S R13E

SCALE - 1" = 400'



SW 1/4 OF THE NE 1/4



Received by OWRD

MAR 15 2018

Salem, OR

	EXISTING WATER RIGHTS
	INSTREAM LANDS



APPLICATION FOR 1 YEAR INSTREAM LEASE

NAME: HIGHLAND E, LLC

TAXLOT #: 1802

1.5 ACRES

DATE: 2/26/2018

FILE: I\TRANSFER\INSTREAM\INSTRM18\151318\_SWNE

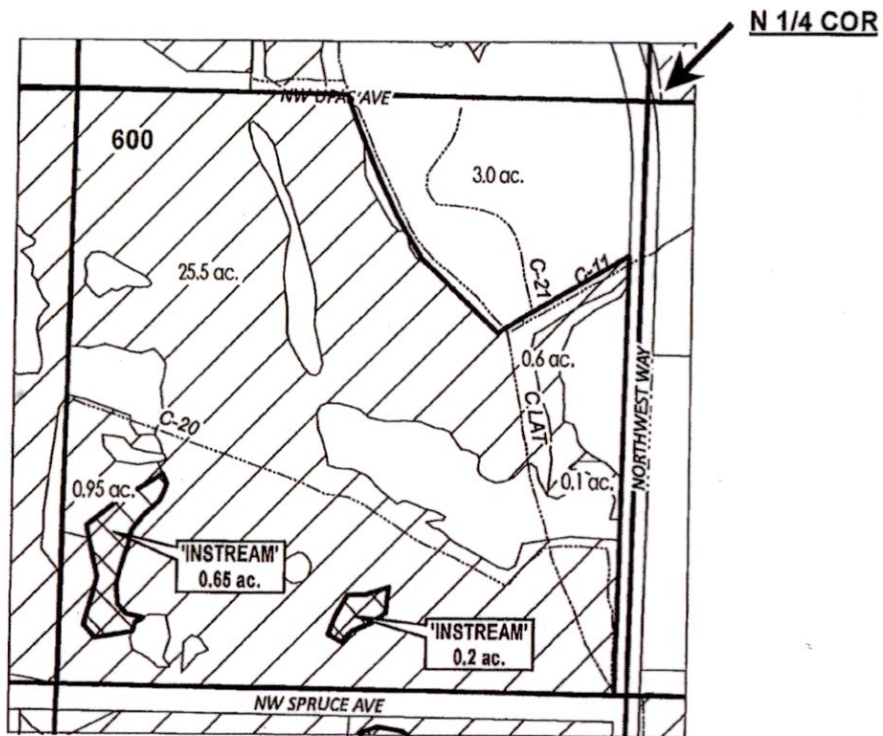


DESCHUTES COUNTY  
SEC.05 T15S R13E

SCALE - 1" = 400'



NE 1/4 OF THE NW 1/4



Received by OWRD

MAR 15 2018

Salen:

EXISTING WATER RIGHTS  
INSTREAM LANDS



APPLICATION FOR 1 YEAR INSTREAM LEASE

NAME: HLM, INC

TAXLOT #: 600

0.85 ACRES

DATE: 2/8/2018

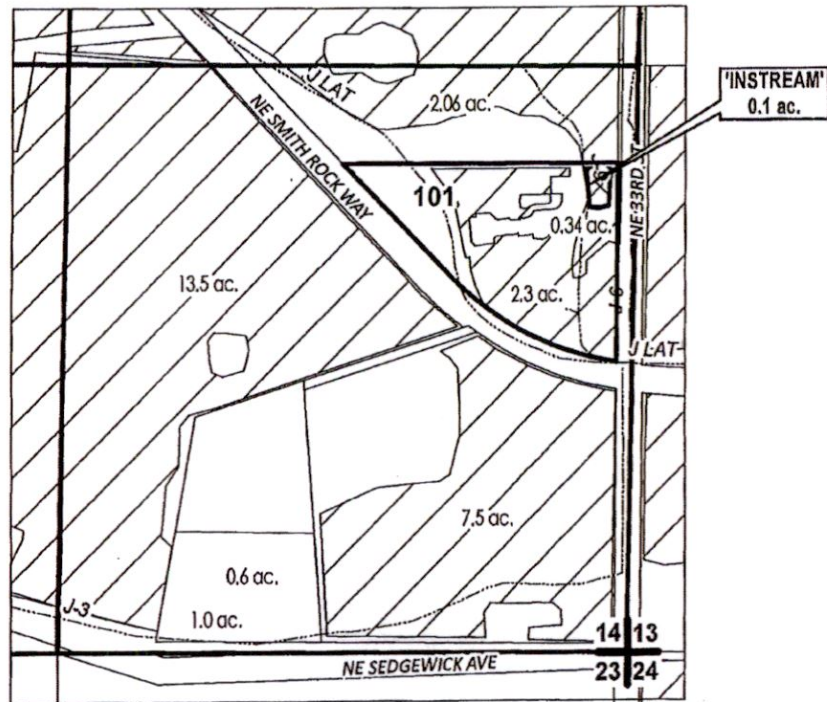
FILE: I:\TRANSFER\INSTREAM\INSTRM18\151305\_NEW

DESCHUTES COUNTY  
SEC.14 T14S R13E

SCALE - 1" = 400'



SE 1/4 OF THE SE 1/4



Received by OWRD

MAR 15 2018

Salem, OR

	EXISTING WATER RIGHTS
	INSTREAM LANDS
# ac.	PARCELS W/ WATER RIGHTS



APPLICATION FOR 1 YEAR INSTREAM LEASE

NAME: DENNY M & PAMELA JO IRBY

TAXLOT #: 101

0.1 ACRES

DATE: 2/9/2018

FILE: I:\TRANSFER\INSTREAM\INSTRM18\141314\_SESE

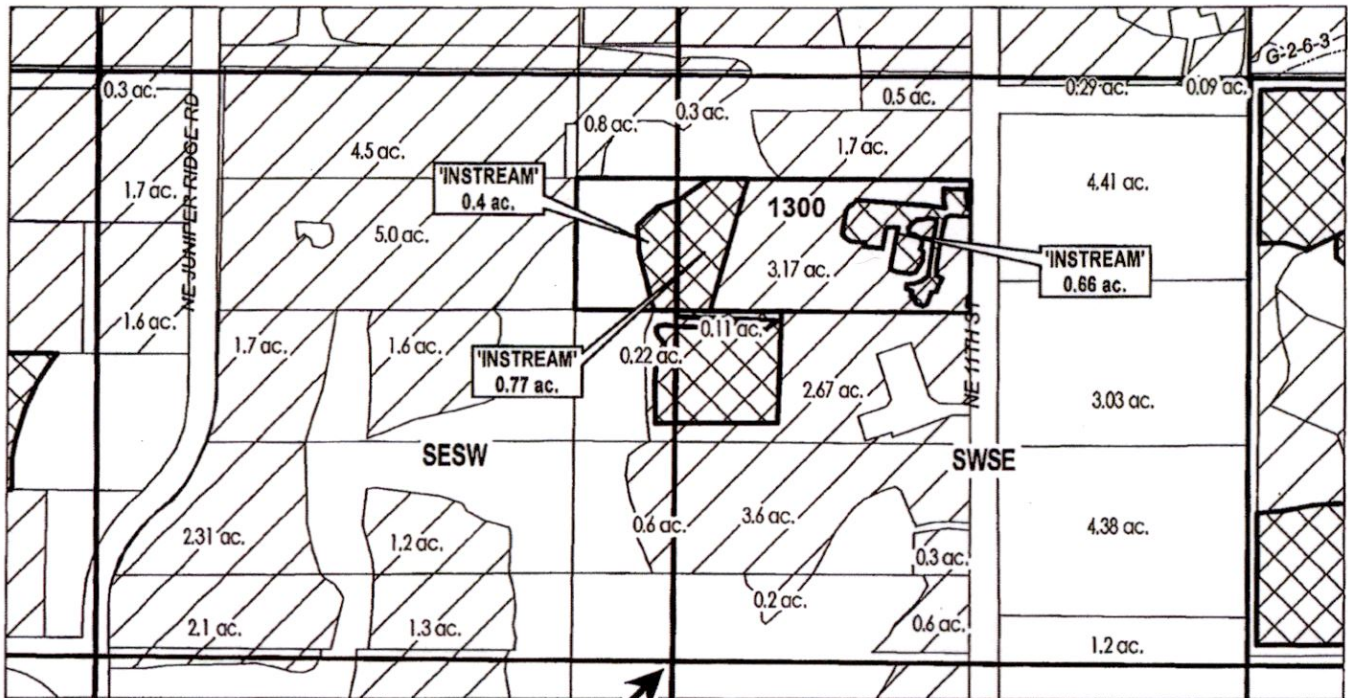


# DESCHUTES COUNTY SEC.22 T14S R13E

SCALE - 1" = 400'



SE 1/4 OF THE SW 1/4; SW 1/4 OF THE SE 1/4



S 1/4 COR

Received by OWRD

MAR 15 2018

Salem, OR

	EXISTING WATER RIGHTS
	INSTREAM LANDS
# ac.	PARCELS W/ WATER RIGHTS



APPLICATION FOR 1 YEAR INSTREAM LEASE  
NAME: DOUGLAS JONES & CHRISTINE HORTING-JONES

TAXLOT #: 1300

1.83 ACRES

DATE: 3/15/2018

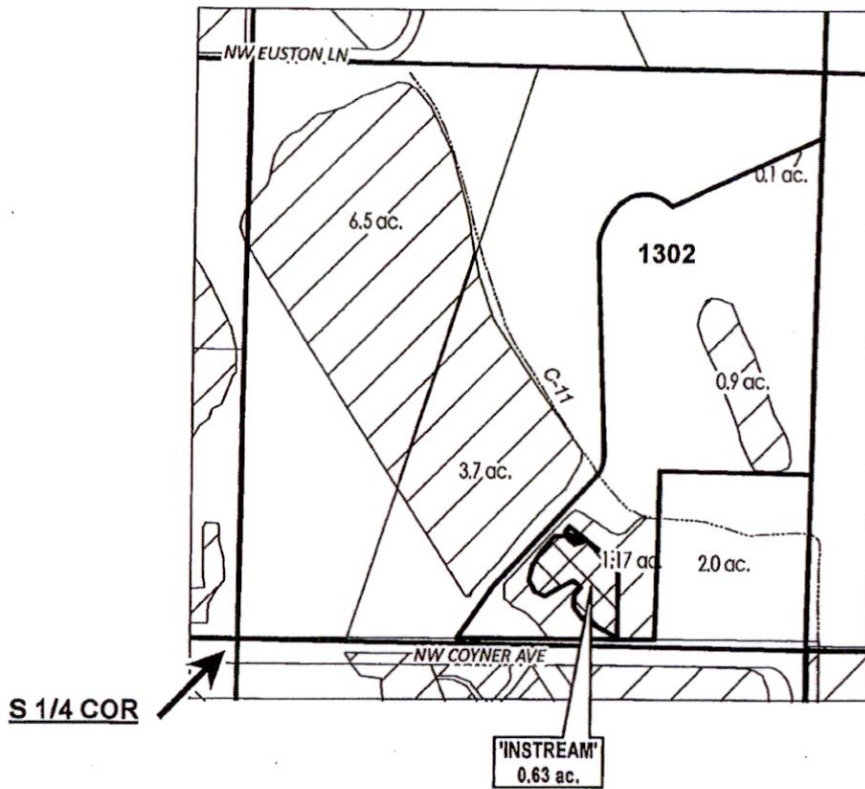
FILE: I:\TRANSFER\INSTREAM\INSTRM181141322\_SWSE\_1300

DESCHUTES COUNTY  
SEC.29 T14S R13E

SCALE - 1" = 400'



SW 1/4 OF THE SE 1/4



Received by OWRD

MAR 15 2018

Salem, OR

	EXISTING WATER RIGHTS
	INSTREAM LANDS
	PARCELS W/ WATER RIGHTS



APPLICATION FOR 1 YEAR INSTREAM LEASE

NAME: JAMES & NANCY KARMY

TAXLOT #: 1302

0.63 ACRES

DATE: 3/5/2018

FILE: I:\TRANSFER\INSTREAM\INSTRM18\141329\_SWSE

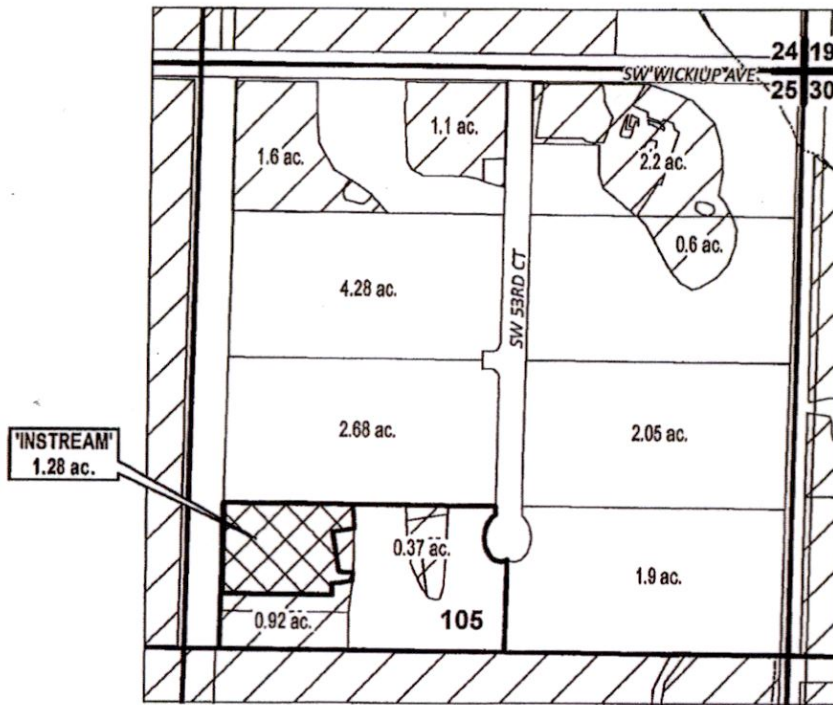


**DESCHUTES COUNTY  
SEC.25 T15S R12E**

SCALE - 1" = 400'



NE 1/4 OF THE NE 1/4



Received by OWRD

MAR 15 2018

Salem, OR

	EXISTING WATER RIGHTS
	INSTREAM LANDS
# ac.	PARCELS W/ WATER RIGHTS



**APPLICATION FOR 1 YEAR INSTREAM LEASE**

NAME: KING TRUST

TAXLOT #: 105

1.28 ACRES

DATE: 3/5/2018

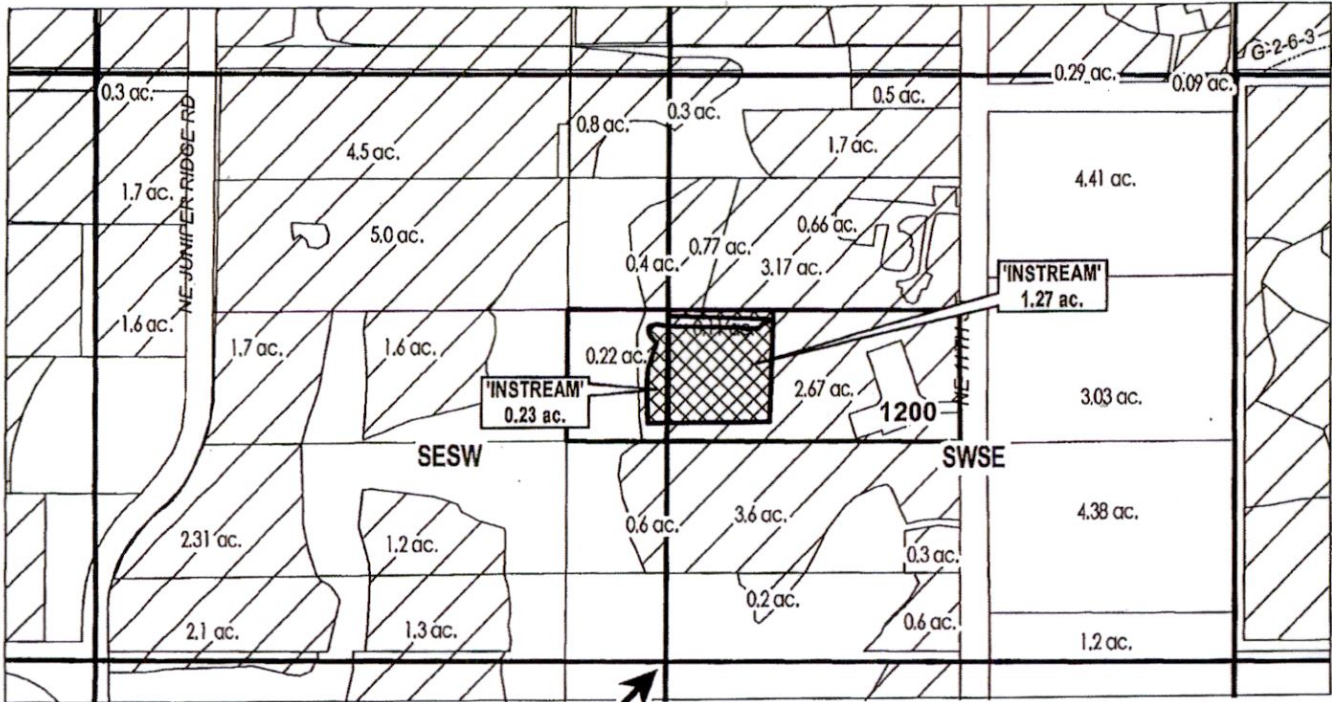
FILE: I:\TRANSFER\INSTREAM\INSTRM10\151225\_NENE

DESCHUTES COUNTY  
SEC.22 T14S R13E

SCALE - 1" = 400'



SE 1/4 OF THE SW 1/4; SW 1/4 OF THE SE 1/4



S 1/4 COR

Received by OWRD

MAR 15 2018

Salem, OR

	EXISTING WATER RIGHTS
	INSTREAM LANDS
# ac.	PARCELS W/ WATER RIGHTS



APPLICATION FOR 1 YEAR INSTREAM LEASE

NAME: ARMAND & SANDRA KLUEHE

TAXLOT #: 1200

1.5 ACRES

DATE: 3/5/2018

FILE: I:\TRANSFER\INSTREAM\INSTRM16\141322\_SWSE\_1200

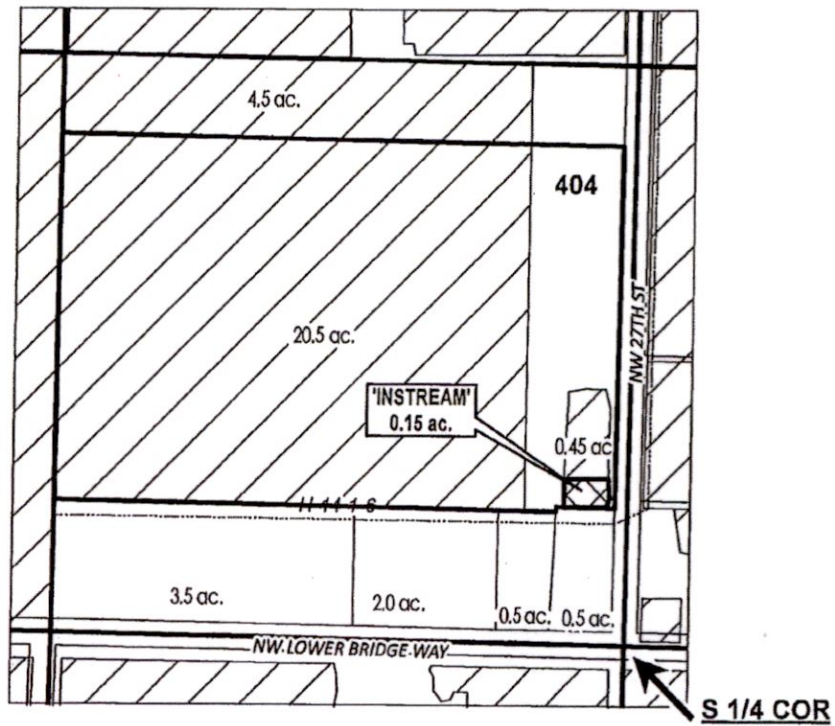


DESCHUTES COUNTY  
SEC.08 T14S R13E

SCALE - 1" = 400'



SE 1/4 OF THE SW 1/4



Received by OWRD

MAR 15 2018

Salem, OR

	EXISTING WATER RIGHTS
	INSTREAM PARCELS
	PARCELS W/ WATER RIGHTS



APPLICATION FOR 1 YEAR INSTREAM LEASE

NAME: ERIC & TARA LITTLE

TAXLOT #: 404

0.15 ACRES

DATE: 2/15/2018

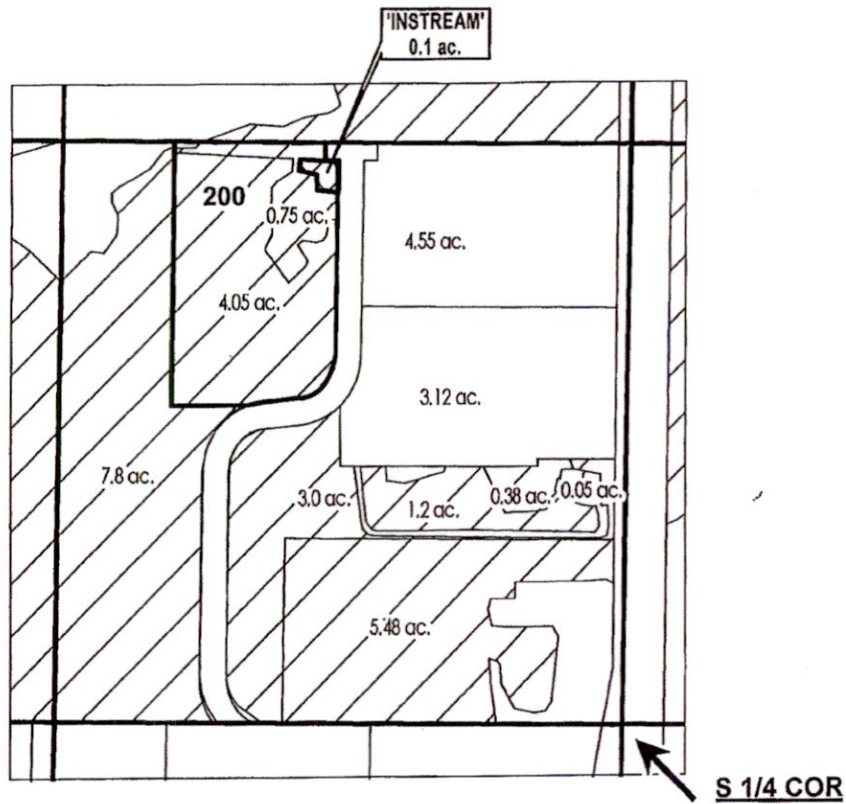
FILE: I:\TRANSFER\INSTREAM\INSTRM18\141308\_SESW

**DESCHUTES COUNTY  
SEC.09 T14S R13E**

SCALE - 1" = 400'



**SE 1/4 OF THE SW 1/4**



Received by OWRD

MAR 15 2018

Salem, OR

	EXISTING WATER RIGHTS
	INSTREAM LANDS



**APPLICATION FOR 1 YEAR INSTREAM LEASE**

**NAME: LOWERY REVOCABLE TRUST**

**TAXLOT #: 200**

**0.1 ACRES**

DATE: 3/5/2018

FILE: I:\TRANSFER\INSTREAM\INSTRM18\141309\_SESW

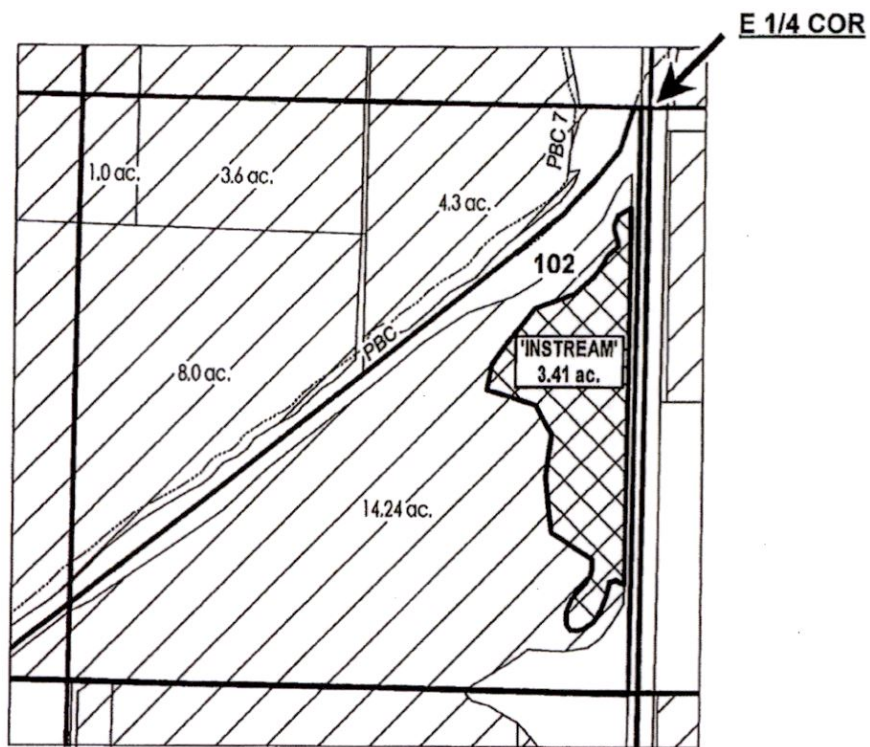


**DESCHUTES COUNTY  
SEC.11 T16S R12E**

SCALE - 1" = 400'





**NE 1/4 OF THE SE 1/4**



Received by OWRD

MAR 15 2018

Salem, OR

	EXISTING WATER RIGHTS
	INSTREAM LANDS



**APPLICATION FOR 1 YEAR INSTREAM LEASE**

**NAME: STEPHEN M & KATHLEEN MAHANEY**

**TAXLOT #: 102**

**3.41 ACRES**

DATE: 2/15/2018

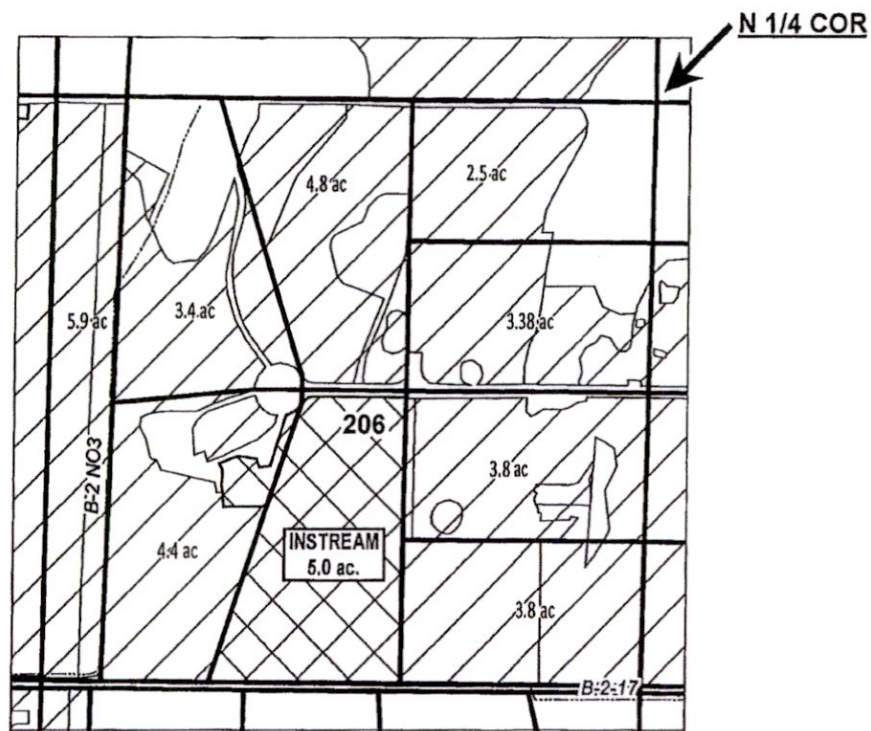
FILE: I:\TRANSFER\INSTREAM\INSTRM18\161211\_NES

**DESCHUTES COUNTY  
SEC.25 T15S R12E**

SCALE - 1" = 400'





**NE 1/4 OF THE NW 1/4**



Received by OWRD

MAR 15 2018

Salem, OR

	EXISTING WATER RIGHTS
	INSTREAM LANDS



**APPLICATION FOR 1 YEAR INSTREAM LEASE**

**NAME: JARON & MINDY MCKERNAN**

**TAXLOT #: 206**

**5.0 ACRES**

DATE: 2/16/2018

FILE: I:\TRANSFER\INSTREAM\NSTRM18\151225\_NENW\_206



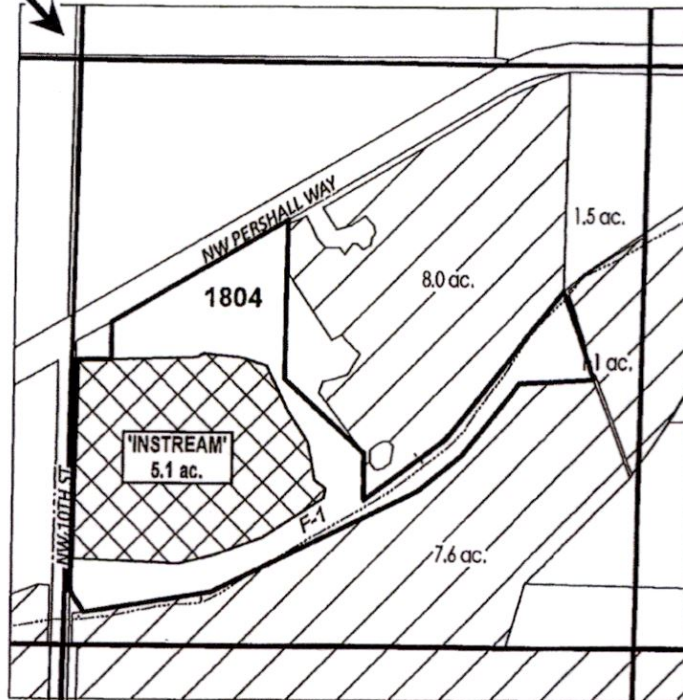
DESCHUTES COUNTY  
SEC.33 T14S R13E

SCALE - 1" = 400'



NW 1/4 OF THE SE 1/4

C 1/4 COR



Received by OWRD

MAR 15 2018

Salem, OR

	EXISTING WATER RIGHTS
	INSTREAM LANDS
# ac.	PARCELS W/ WATER RIGHTS



APPLICATION FOR 1 YEAR INSTREAM LEASE

NAME: DONALD MILLIRON & GERALDINE JOHNSON

TAXLOT #: 1804

5.1 ACRES

DATE: 2/16/2018

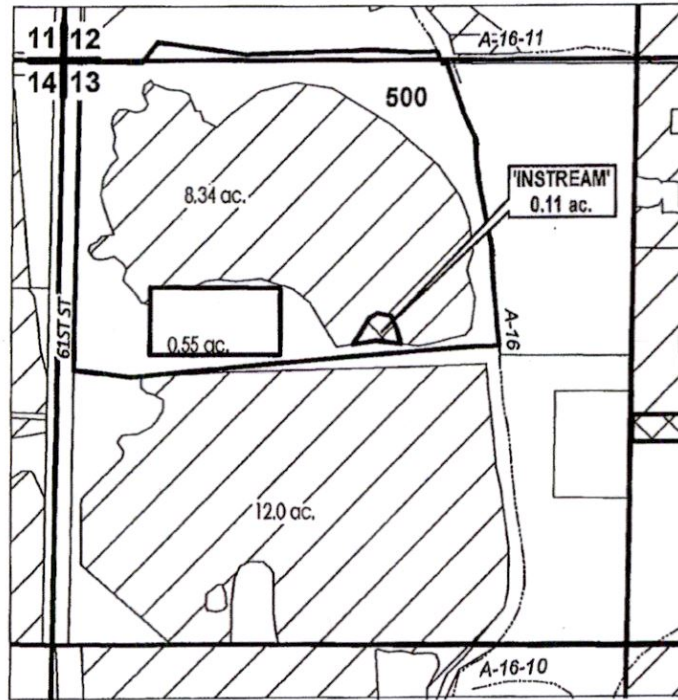
FILE: I:\TRANSFER\INSTREAM\INSTRM18\141393\_NWSE

**DESCHUTES COUNTY  
SEC.13 T16S R12E**

SCALE - 1" = 400'



NW 1/4 OF THE NW 1/4



Received by OWRD

MAR 15 2018

Salem, OR

	EXISTING WATER RIGHTS
	INSTREAM LANDS
# ac.	PARCELS W/ WATER RIGHTS



**APPLICATION FOR 1 YEAR INSTREAM LEASE**

**NAME: LORI NICKESON**

**TAXLOT #: 500**

**0.11 ACRES**

DATE: 2/19/2018

FILE: L:\TRANSFER\INSTREAM\INSTRM18\161213\_NWNW

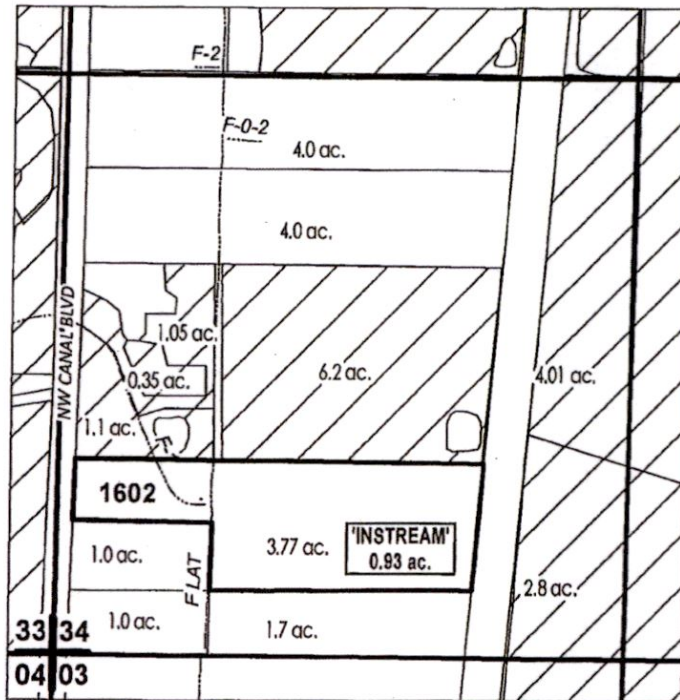


# DESCHUTES COUNTY SEC.34 T14S R13E

SCALE - 1" = 400'



SW 1/4 OF THE SW 1/4



Received by OWRD

MAR 15 2018

Salem, OR

	EXISTING WATER RIGHTS
	INSTREAM PARCELS
	PARCELS W/ WATER RIGHTS
	POND



APPLICATION FOR 1 YEAR INSTREAM LEASE

NAME: JACK & ETHEL OWEN

TAXLOT #: 1602

0.93 ACRES

DATE: 3/5/2018

FILE: H:\TRANSFER\INSTREAM\INSTRM18\141334\_SWSW

Central Oregon Irrigation District			
IL-2018-04			
Water Right Changes for Instream Map			
TRS	QQ	AC	OWRD#
151225	NWNW	2.33 ac OFF	T-10389
151225	NWNW	0.73 ac ON	T-10389
151225	NWNW	2.37 ac EXITED	T-10712
141314	NWSW	0.15 ac OFF	T-12224
141313	SWNW	1.27 ac ON	T-10872
151318	SWNE	0.6 ac OFF	T-11509
141314	SESE	1.5 ac OFF	T-11172
141314	SESE	0.6 ac ON	T-11511
141314	SESE	2.3 ac ON	T-11512
141322	SWSE	0.5 ac ON	T-11703
141322	SWSE	0.01 ac OFF	T-12806
151225	NENE	4.28 ac ON	T-11888
151225	NENE	2.9 ac OFF	T-11888
151225	NENE	2.5 ac EXITED	T-11248
151225	NENE	0.3 ac EXITED	T-10826
151225	NENE	0.4 ac ON	T-12210
141308	SESW	0.5 ac OFF	T-11950
141309	SESW	2.0 ac OFF	T-11248
151225	NENW	1.6 ac ON	T-10389
151225	NENW	0.15 ac OFF	T-11172
151225	NENW	0.45 ac OFF	T-9836
151225	NENW	0.83 ac ON	T-10478
151225	NENW	0.75 ac OFF	T-10478
141334	SWSW	0.3 ac OFF	T-12545

Received by OWRD

MAR 15 2018

Salem, OR