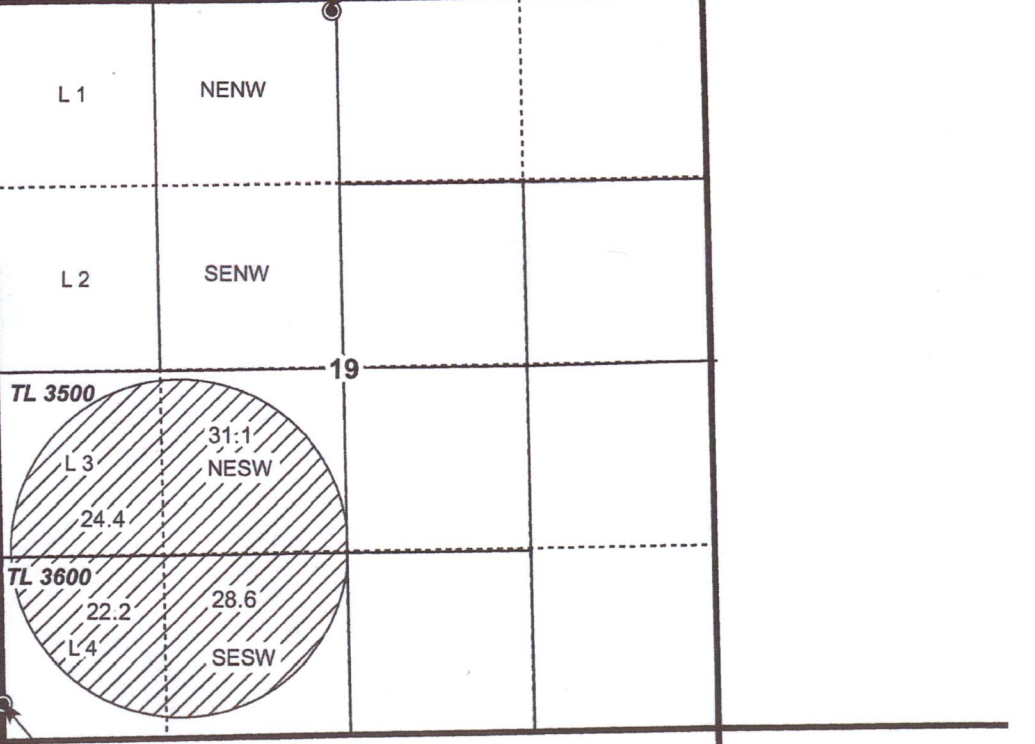
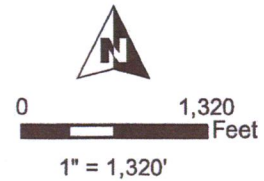


**T26S, R33E,
SECTION 19, WM**

HARNEY COUNTY, OREGON


WELL 1:
90° S, 30° W OF
N 1/4 COR SEC 19



- Cert 91751, Transfer ON
- Section
- Quarter Quarter
- Tax Lot
- Well

WELL 6:
280° N, 10° E OF
SW COR SEC 19

RECEIVED
JAN 31 2018
OWRD



RENEWAL DATE 12/31/2018

**TRANSFER "ON" MAP
Nichols Ranch**

NOTE: THIS MAP IS NOT INTENDED TO
PROVIDE LEGAL DIMENSIONS OR LOCATIONS
OF PROPERTY OWNERSHIP LINES.

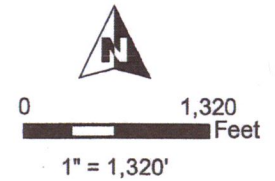
WATER RIGHT SERVICES, LLC
PO BOX 1830, BEND, OR 97709
CCB# 197121 www.oregonwater.us
541-389-2837 JOHNSHORT@USA.COM

Amended T-12377

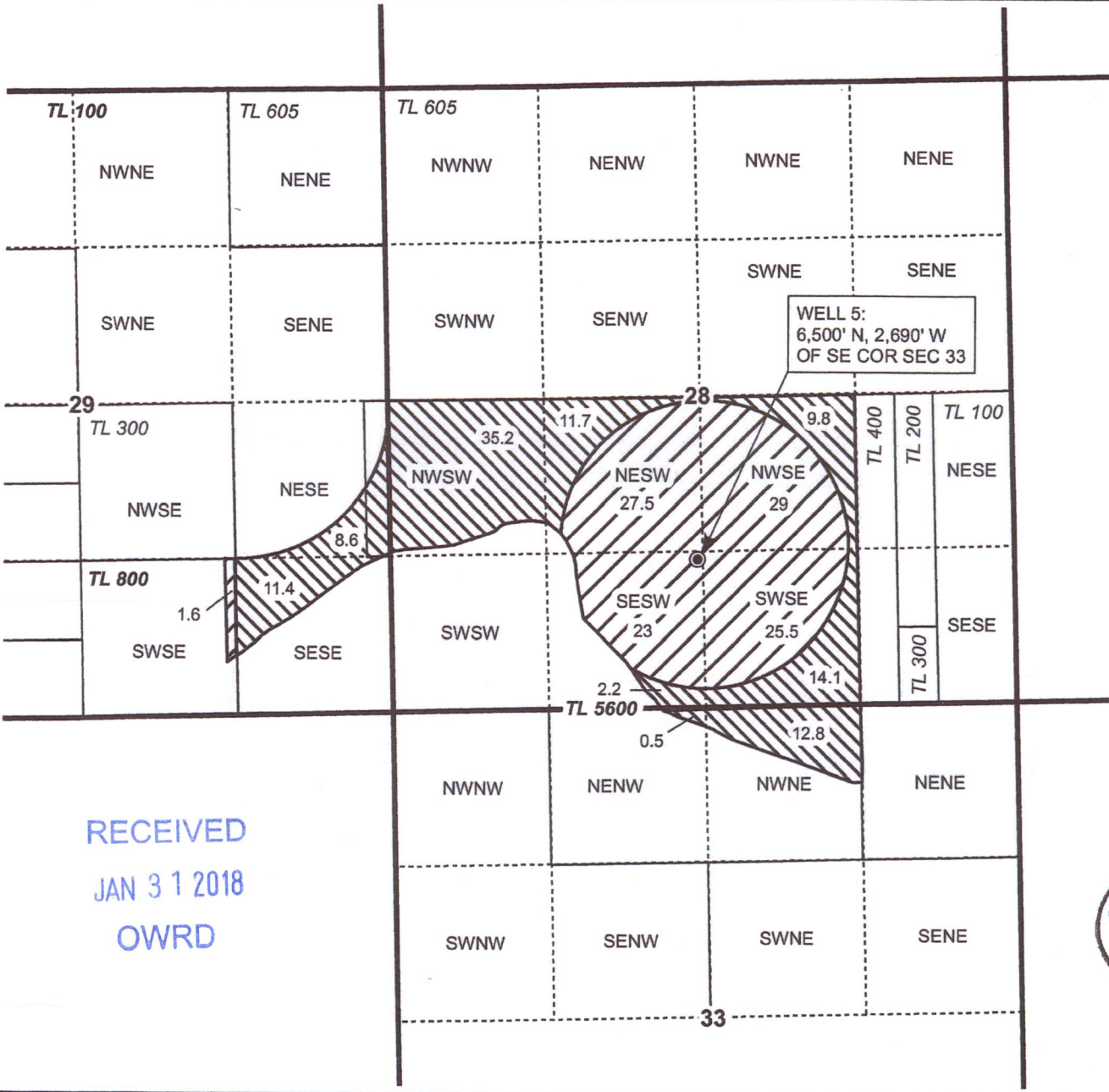
JAN 31, 2018

**T26S, R33E,
SECTIONS 28, 29 & 33, WM**

HARNEY COUNTY, OREGON



WELL 5:
6,500' N, 2,690' W
OF SE COR SEC 33



- Certificate 91751, Transfer OFF
- Certificate 91751, Remain ON
- Section
- Quarter Quarter
- Tax Lot
- Well

RECEIVED
JAN 31 2018
OWRD



RENEWAL DATE 12/31/2018

**TRANSFER "OFF" MAP
Nichols Ranch**

CERTIFICATE 91751

NOTE: THIS MAP IS NOT INTENDED TO
PROVIDE LEGAL DIMENSIONS OR LOCATIONS
OF PROPERTY OWNERSHIP LINES.

JAN 31, 2018

WATER RIGHT SERVICES, LLC

PO BOX 1830, BEND, OR 97709
CCB# 197121 www.oregonwater.us
541-389-2837 JOHNSHORT@USA.COM

Amended T-12377