

TUMALO IRRIGATION DISTRICT

December 27, 2017

Oregon Water Resources Department
Transfer Section
721 Summer St. NE, Suite A
Salem, Oregon 97301-1271

Re: 2017 District Petition for Permanent Transfer
ORS 540.580 & OAR Chapter 690, Division 385

Ann,

Enclosed are the following:

- 2017 District Permanent Transfer Application
- Supplemental Form A for the following certificates:
 - 74146 (IR) ✓
 - 74147 (IR) ✓
 - 74146* (IR) Includes lands formerly under 76106
 - 83571 (IR) ⊕
 - 74147 (IS) ✓
 - 74148 (IS) ✓
 - 74149 (IS) ✓
 - 76520 (IS) ✓
 - 76714 (IS) ✓
- Seven Notices of District Permanent Transfer (Place of Use) and associated maps.
- The District's check for \$3,600.00 which represents fees & transfer costs.

Please contact me by phone at 541-382-3053 or by e-mail at april@tumalo.org if you have any questions or need additional information. Thank you.

Respectfully,



April L. Harris Spath
Office Manager

Enclosures

RECEIVED
DEC 28 2017
OWRD

T 12810

TUMALO IRRIGATION DISTRICT

February 14, 2018

Oregon Water Resources Department
Transfer Section
721 Summer St. NE, Suite A
Salem, Oregon 97301-1271

Re: District Internal Notice Number N17.006, T-12810

Ann,

Tumalo Irrigation District requests that District Internal Notice Number N17.006 be removed from the petition that we submitted for 2017, which has been assigned transfer number T-12810 by OWRD. I have enclosed updated tables that reflect this change for certificate 74146, formerly 76106 under CW-9.

I, Ken Rieck, have verified that irrigation did not change from the originally authorized lands and no new place of use was ever irrigated as was noticed.

Respectfully,



Ken Rieck, District Manager
Tumalo Irrigation District

Enclosures

RECEIVED

FEB 23 2018

OWRD



Oregon Water Resources Department
 725 Summer Street NE, Suite A
 Salem Oregon 97301-1266
 (503) 986-0900
 www.wrd.state.or.us

Application for District Permanent Water Right Transfer

Please type or print legibly in dark ink. If your application is incomplete or inaccurate, we will return it to you. If any requested information does not apply to your application, insert "N/A" to indicate "Not Applicable." As you complete this form, please refer to notes and guidance included on the application. A summary of review criteria and procedures that are generally applicable to the application is available at www.wrd.state.or.us/OWRD/PUBS/forms.shtml#app_criteria_review.

Change in Place of Use Only

1A. APPLICANT INFORMATION

IRRIGATION DISTRICT Tumalo Irrigation District		PHONE NO. 541-382-3053	ADDITIONAL CONTACT NO.
ADDRESS 64697 Cook Avenue			FAX NO. n/a
CITY Bend	STATE OR	ZIP 97703	E-MAIL april@tumalo.org
BY PROVIDING AN E-MAIL ADDRESS, CONSENT IS GIVEN TO RECEIVE ALL CORRESPONDENCE FROM THE DEPARTMENT ELECTRONICALLY. COPIES OF THE FINAL ORDER DOCUMENTS WILL ALSO BE MAILED.			

2. PROPOSED CHANGE(S) TO WATER RIGHT(S)

- List **all** water rights to be affected by this transfer. Indicate the certificate, permit, decree or other identifying number(s) in the table below: *(Attach additional pages as necessary.)*

	Certificate	Permit / Previous Transfer	Decree
1.	74146 *	-	See Attachment A
2.	74147	-	See Attachment A
3.	83571	-	See Attachment A
*Includes lands formerly under 76106, CW-9			

RECEIVED
DEC 28 2017
OWRD

3. ATTACHMENTS

*Check each of the following **attachments** included with this application. The application will be returned if all required attachments are not included.*

<p>Supplemental Form A – Description of Proposed Change(s) to a Water Right <input checked="" type="checkbox"/> A separate Supplemental Form A is enclosed for each water right to be affected by this transfer. Map <input checked="" type="checkbox"/> Permanent Transfer A map meeting the requirements of OAR 690-385-3300 must be included but need not be prepared by a Certified Water Right Examiner (CWRE).</p>	<p>Fees: <input checked="" type="checkbox"/> Amount enclosed: \$ <u>3,600.00</u> See the Department’s Fee Schedule at www.wrd.state.or.us or call (503) 986-0900. Land Use Compatibility Statement <input type="checkbox"/> The Land Use Information Form is <u>not</u> required if water is to be diverted, conveyed and/or used only on federal lands or if <u>ALL</u> of the following apply: a) a change in place of use only, b) a change that does not involve the placement or modification of structures, c) the use of water is for irrigation only and d) the use is located within an irrigation district or an exclusive farm use zone.</p>
------------------------------------------------------------------------------------------------------------------------------------------------------------------------------------------------------------------------------------------------------------------------------------------------------------------------------------------------------------------------------------------------------------------------------------------------------------------------------------------------------	-----------------------------------------------------------------------------------------------------------------------------------------------------------------------------------------------------------------------------------------------------------------------------------------------------------------------------------------------------------------------------------------------------------------------------------------------------------------------------------------------------------------------------------------------------------------------------------------------------------------------------------------------------------------------------------------------------------------------------------------------------------

4. SIGNATURES

The district certifies the following:

- (1) The water rights proposed for transfer are water rights subject to transfer and are not subject to forfeiture for nonuse under ORS 540.610;
- (2) Each user affected by the proposed transfer has provided written authorization for the transfer and such authorization is on file with the district; and
- (3) On behalf of the district, I affirm to the best of my knowledge the information contained in this application is true and accurate.



 District Manager (signature)

Kenneth B. Rieck
 name (print)

12/27/17
 date

OR

 Authorized District Representative (signature)

 name (print)

 date

Before submitting your application to the Department, be sure you have:

- Answered each question completely.
- Included all the required attachments.
- Included a check payable to the Oregon Water Resources Department for the appropriate amount.

RECEIVED
DEC 28 2017
OWRD

Attachment A: TUMALO IRRIGATION DISTRICT CERTIFICATES: SOURCE/POINT OF DIVERSION

Primary Certificate		Source		Location	
1P	74146 Tumalo 1911 Decree V1, P135 & V16, P188	Tumalo Creek, tributary to the Deschutes River: 8/5/1900, Sept. 1900, 4/28/1905, 5/27/1907 & 6/1/1907	1- SW ¹ / ₄ NE ¹ / ₄ , Section 23, T. 17 S., R. 11 E., W.M.; N. 70° 21' W.; 1,550 feet from the East ¹ / ₄ corner of Section 23. (Tumalo Feed Canal) 2- NW ¹ / ₄ SW ¹ / ₄ , Section 2, T. 18 S., R. 10 E., W.M.; N. 14° 02' E.; 1,713 feet from the South ¹ / ₄ corner of Section 2.		
2P	74147 Permit #19628	Tumalo Creek, tributary to the Deschutes River: 10/29/1913	1- SW ¹ / ₄ NE ¹ / ₄ , Section 23, T. 17 S., R. 11 E., W.M.; N 70° 21' W, 1550 feet from the E ¹ / ₄ Corner of Section 23. (Tumalo Feed Canal)		
3P	74146* *Lands formerly under 76106, CW-9 Permit #27840	Tumalo Creek and Upper Tumalo Reservoir, constructed under Permit R-2743, tributaries of the Deschutes River: 12/8/1961	Tumalo Creek - SE ¹ / ₄ NE ¹ / ₄ , Section 23, T. 17 S., R. 11 E., W.M.; 2080 feet South and 1310 Feet West from the NE corner of Section 23. Upper Tumalo Reservoir- SE ¹ / ₄ SW ¹ / ₄ , Section 33, T. 16 S., R. 11 E., W.M.		
9P	83571 Deschutes 1926 Decree V8, P405	Deschutes River, tributary to the Columbia River: 10/31/1900	POD #9 - NW ¹ / ₄ NE ¹ / ₄ , Section 32, T. 17 S., R. 12 E., W.M.; BEND FEED CANAL: 2050 Feet West from NE corner of Section 32.		
ID Supplemental Certificate					
1S	74147 to 74146 Permit #19628	Tumalo Creek, tributary to the Deschutes River: 10/29/1913	1- SW ¹ / ₄ NE ¹ / ₄ , Section 23, T. 17 S., R. 11 E., W.M.; N 70° 21' W, 1550 feet from the E ¹ / ₄ Corner of Section 23. (Tumalo Feed Canal)		
2S	74148 to 74146, 74147, 74146* Permit #624	Crescent Lake Reservoir, constructed under Permit R-102, tributary to Crescent Creek: 4/7/1911	SE ¹ / ₄ SW ¹ / ₄ & SW ¹ / ₄ SE ¹ / ₄ Section 11, T. 24 S., R. 6 E., W.M.		
3S	74149 to 74146, 74147, 74146* Deschutes 1928 Decree V9, P362	Deschutes River, tributary to the Columbia River: 1905	NW ¹ / ₄ NE ¹ / ₄ , Section 32, T. 17 S., R. 12 E., W.M.; 100 Feet South and 550 Feet East from the N ¹ / ₄ corner of Section 32. (Bend Feed Canal)		
4S	76520 to 74146, 74147, 74148 74149, 74146* Permit #27841	Crescent Lake Reservoir, constructed under Permit R-2744, tributary to Crescent Creek and the Little Deschutes River: 12/8/1961	Deschutes River (Tumalo ID Bend Feed Canal) - NW ¹ / ₄ NE ¹ / ₄ , Section 32, T. 17 S., R. 12 E., W.M.; 2050 feet West from the NE corner of Section 32; Crescent Lake Reservoir - SE ¹ / ₄ SW ¹ / ₄ , Section 11, T. 24 S., R. 6 E., W.M.;		
11S	76714 Permit #23256	Crane Prairie Reservoir, constructed under Permit R-1687, tributary of Deschutes River: 2/28/1913	POD #11-SE ¹ / ₄ NE ¹ / ₄ , Section 29, T. 17 S., R. 12 E., W.M.; 850 Feet North and 630 Feet East from the N ¹ / ₄ Corner, Section 29 (Bend Feed Canal)		

Bend Feed Canal, Station ID: 14068500

DEC 28 2017

OWRD



District Permanent Water Right Transfer Application Supplemental Form A

DESCRIPTION OF PROPOSED CHANGE(S) TO A WATER RIGHT

List only one water right per page. A **separate Supplemental Form A must be completed for each** certificate, permit, decree, or other right involved in the proposed transfer.

Attach additional copies of Supplemental Form A as needed to describe other certificates, permits, decrees or other rights involved in this transfer.

1. CURRENT WATER RIGHT INFORMATION

Water Right Subject to Transfer (check and complete one of the following):

<input checked="" type="checkbox"/> Certificated Right	74146	
	Certificate Number	
<input type="checkbox"/> Adjudicated, Non-certificated Right	Name of Decree	Page Number
<input type="checkbox"/> Permit for which Proof has been Approved	-	Date Claim of Beneficial Use Submitted
	Permit Number	Date Claim of Beneficial Use Submitted
<input type="checkbox"/> Transferred Right for which Proof has been Filed	-	Date Claim of Beneficial Use Submitted
	Previous Transfer Number	Date Claim of Beneficial Use Submitted
<input type="checkbox"/> Permit for Supplemental Irrigation	-	Date Claim of Beneficial Use Submitted
	Permit Number	Date Claim of Beneficial Use Submitted

- Name on Permit, Certificate, or Decree: **Tumalo Irrigation District**
- Priority Date(s): **August 5, 1900. September 1, 1900. April 28, 1905. May 27, 1907. June 1, 1907.**

If there are **multiple Priority Dates** identified on the water right, any information provided in Supplemental Form A of this application must identify which priority date is associated with each of the authorized points of diversion or appropriation and places of use.

Source(s) of Water to be Affected by Transfer: **Tumalo Creek**

Tributary to: **Deschutes River**

- Are there **other water rights**, Permits or Ground Water Registrations associated with this land?
 Yes No

If "Yes", what are the Permit, Registration or Certificate Numbers? **74147, 74148, 74149, 76520**

Any "layered" water use or a right that is supplemental to a primary right proposed for transfer **must be included in the transfer or be cancelled.**

RECEIVED
DEC 28 2017
OWRD

▪ Certificate Number or other identifying number: **74146**

The following information must be provided only for those points of diversion or appropriation that are involved in the transfer.

If a point of diversion or appropriation is not numbered on the decree or water right certificate or permit, assign it a unique number in the following table (e.g. POD #1 or POA(well) #1). Use the number to refer to the point of diversion or appropriation serving the place of use described in Tables I and II. Note: Permanent district transfers do not allow for a change in point of diversion or appropriation to serve the proposed place of use.

Government lot and donation land claim numbers must be included in the table below only if the information is reflected on the existing water right.

Location of Existing Authorized Point(s) of Diversion (POD) or Appropriation (POA):
(i.e., the allowed point(s) of diversion or appropriation listed on the water right for the "FROM" or "OFF" lands)

AUTHORIZED POINT(S) of DIVERSION (POD) or APPROPRIATION (POA)					
POD ID#	TWP	RNG	SEC	QQ	MEASURED DISTANCES
1P (1)	17 S	11 E	23	SW NE	N. 70° 21' W.; 1,550 feet from the East ¼ corner of Section 23. (Tumalo Feed Canal)
1P (2)	18 S	10 E	2	NW SW	N. 14° 02' E.; 1,713 feet from the South ¼ corner of Section 2.

RECEIVED
DEC 28 2017
OWRD

T 12810

Cert 74146

TABLE I. - AUTHORIZED PLACE OF USE									
POD	PRIORITY DATE	USE	LEGAL DESCRIPTION				ACRES	USER NAME	
			TWP	RNG	SEC	QQ			TAX LOT
1P	09/01/1900	IR	17 S	11 E	11	SW NW	00500	4.40	DeSoto, Alden & Cynthia
1P	09/01/1900	IR	17 S	11 E	12	SW SW	00800	4.40	Coats Revocable Trust, Joyce E.
1P	06/01/1907	IR	16 S	12 E	17	NW NW	02002	1.50	Crouch, James Jan-Austin & Jessica
1P	09/01/1900	IND	16 S	11 E	35	SW SE	see map	2***	Tumalo Irrigation District
TOTAL:								12.30	

TABLE II. - PROPOSED PLACE OF USE									
POD	PRIORITY DATE	USE	LEGAL DESCRIPTION				ACRES	USER NAME	
			TWP	RNG	SEC	QQ			TAX LOT
1P	09/01/1900	IR	17 S	11 E	12	SW SW	00800	8.80	Coats Revocable Trust, Joyce E.
1P	06/01/1907	IR	16 S	11 E	35	SE SE	02002	1.50	Miron, Richard L. & Monica D.
1P	09/01/1900	IND	17 S	11 E	13	S $\frac{1}{2}$ NE $\frac{1}{4}$ SE $\frac{1}{4}$	see map	2***	ERMK, LLC
TOTAL:								12.30	

***The equivalent of 2.00 acres of water rights for industrial use.

Received by OWRD

APR 05 2018

Salem, OR

T 12810



District Permanent Water Right Transfer Application

Supplemental Form A

DESCRIPTION OF PROPOSED CHANGE(S) TO A WATER RIGHT

List only one water right per page. A separate Supplemental Form A must be completed for each certificate, permit, decree, or other right involved in the proposed transfer.

Attach additional copies of Supplemental Form A as needed to describe other certificates, permits, decrees or other rights involved in this transfer.

1. CURRENT WATER RIGHT INFORMATION

Water Right Subject to Transfer (check and complete one of the following):

<input checked="" type="checkbox"/> Certificated Right	<u>74147 (IR)</u>	
	Certificate Number	
<input type="checkbox"/> Adjudicated, Non-certificated Right	_____	_____
	Name of Decree	Page Number
<input type="checkbox"/> Permit for which Proof has been Approved	-	_____
	Permit Number	Date Claim of Beneficial Use Submitted
<input type="checkbox"/> Transferred Right for which Proof has been Filed	-	_____
	Previous Transfer Number	Date Claim of Beneficial Use Submitted
<input type="checkbox"/> Permit for Supplemental Irrigation	-	_____
	Permit Number	

RECEIVED
DEC 28 2017
OWRD

- Name on Permit, Certificate, or Decree: Tumalo Irrigation District
- Priority Date(s): October 29, 1913

If there are **multiple Priority Dates** identified on the water right, any information provided in Supplemental Form A of this application must identify which priority date is associated with each of the authorized points of diversion or appropriation and places of use.

Source(s) of Water to be Affected by Transfer: Tumalo Creek

Tributary to: Deschutes River

- Are there **other water rights**, Permits or Ground Water Registrations associated with this land?
 - Yes No

If "Yes", what are the Permit, Registration or Certificate Numbers? 74148, 74149, 76520

Any "layered" water use or a right that is supplemental to a primary right proposed for transfer **must be included in the transfer or be cancelled.**

▪ Certificate Number or other identifying number: **74147 (IR)**

The following information must be provided only for those points of diversion or appropriation that are involved in the transfer.

If a point of diversion or appropriation is not numbered on the decree or water right certificate or permit, assign it a unique number in the following table (e.g. POD #1 or POA(well) #1). Use the number to refer to the point of diversion or appropriation serving the place of use described in Tables I and II. Note: Permanent district transfers do not allow for a change in point of diversion or appropriation to serve the proposed place of use.

Government lot and donation land claim numbers must be included in the table below only if the information is reflected on the existing water right.

Location of Existing Authorized Point(s) of Diversion (POD) or Appropriation (POA):
(i.e., the allowed point(s) of diversion or appropriation listed on the water right for the "FROM" or "OFF" lands)

AUTHORIZED POINT(S) of DIVERSION (POD) or APPROPRIATION (POA)					
POD ID#	TWP	RNG	SEC	QQ	MEASURED DISTANCES
2P	17 S	11 E	23	SW NE	N 70° 21' W, 1550 feet from the E 1/4 Corner of Section 23. (Tumalo Feed Canal)

RECEIVED
DEC 28 2017
CWRPD

1 12810

Cert 74147

TABLE I. - AUTHORIZED PLACE OF USE

POD	PRIORITY DATE	USE	LEGAL DESCRIPTION				ACRES	USER NAME	
			TWP	RNG	SEC	QQ			TAX LOT
2P	10/29/1913	IR	16 S	12 E	7	NE SE	01400	38.50	Huntsinger, Eric C.**
2P	10/29/1913	IR	16 S	12 E	31	NW SW	00405	1.00	Bales, Ryan K. & Laura L.
2P	10/29/1913	IND	16 S	12 E	30	NE SE	00100	2***	CLR, Inc.
TOTAL:								41.50	

TABLE II. - PROPOSED PLACE OF USE

POD	PRIORITY DATE	USE	LEGAL DESCRIPTION				ACRES	USER NAME	
			TWP	RNG	SEC	QQ			TAX LOT
2P	10/29/1913	IR	16 S	12 E	7	NE SE	01400	37.00	Huntsinger, Eric C.**
2P	10/29/1913	IR	16 S	12 E	8	SW SW	01705	1.50	Mendes, Darryle A. & Margaret L.
2P	10/29/1913	IR	16 S	11 E	34	NE SW	00803	1.00	Dahlen, Mark S.
2P	10/29/1913	IND	17 S	11 E	13	S½ NE¼ SE¼	see map	2***	ERMK, LLC
TOTAL:								41.50	

***The equivalent of 2.00 acres of water rights for industrial use.

Received by OWRD

APR 05 2018

Salem, OR

T 12810



District Permanent Water Right Transfer Application

Supplemental Form A

DESCRIPTION OF PROPOSED CHANGE(S) TO A WATER RIGHT

List only one water right per page. A **separate Supplemental Form A must be completed for each** certificate, permit, decree, or other right involved in the proposed transfer.

Attach additional copies of Supplemental Form A as needed to describe other certificates, permits, decrees or other rights involved in this transfer.

RECEIVED
FEB 23 2018
OWRD

1. CURRENT WATER RIGHT INFORMATION

Water Right Subject to Transfer (check and complete one of the following):

<input checked="" type="checkbox"/> Certificated Right	74146*	
	Certificate Number	
<input type="checkbox"/> Adjudicated, Non-certificated Right	Name of Decree	Page Number
<input type="checkbox"/> Permit for which Proof has been Approved	-	Date Claim of Beneficial Use Submitted
	Permit Number	
<input type="checkbox"/> Transferred Right for which Proof has been Filed	-	Date Claim of Beneficial Use Submitted
	Previous Transfer Number	
<input type="checkbox"/> Permit for Supplemental Irrigation	-	
	Permit Number	

***Lands formerly under 76106, CW-9**

- Name on Permit, Certificate, or Decree: **Tumalo Irrigation District**
- Priority Date(s): **September 1, 1900**
- If there are **multiple Priority Dates** identified on the water right, any information provided in Supplemental Form A of this application must identify which priority date is associated with each of the authorized points of diversion or appropriation and places of use.

RECEIVED
FEB 23 2018
OWRD

Source(s) of Water to be Affected by Transfer: **Tumalo Creek and Upper Tumalo Reservoir, constructed under Permit R-2743.**

Tributary to: **Deschutes River**

- Are there **other water rights**, Permits or Ground Water Registrations associated with this land?
 - Yes No

If "Yes", what are the Permit, Registration or Certificate Numbers? **74148, 74149, 76520**

Any "layered" water use or a right that is supplemental to a primary right proposed for transfer **must be included in the transfer or be cancelled.**

▪ Certificate Number or other identifying number: **74146***

The following information must be provided only for those points of diversion or appropriation that are involved in the transfer.

If a point of diversion or appropriation is not numbered on the decree or water right certificate or permit, assign it a unique number in the following table (e.g. POD #1 or POA(well) #1). Use the number to refer to the point of diversion or appropriation serving the place of use described in Tables I and II. Note: Permanent district transfers do not allow for a change in point of diversion or appropriation to serve the proposed place of use.

Government lot and donation land claim numbers must be included in the table below only if the information is reflected on the existing water right.

Location of Existing Authorized Point(s) of Diversion (POD) or Appropriation (POA):
 (i.e., the allowed point(s) of diversion or appropriation listed on the water right for the "FROM" or "OFF" lands)

AUTHORIZED POINT(S) of DIVERSION (POD) or APPROPRIATION (POA)				
POD ID#	TWP	RNG	SEC	QQ
3P (1)	17 S	11 E	23	SE NE
3P (2)	16 S	11 E	33	SE SW

MEASURED DISTANCES

2080 feet South and 1310 Feet West from the NE corner of Section 23 (Tumalo Creek)
 (Upper Tumalo Reservoir)

T 12810

RECEIVED
 FEB 23 2018
 OWRD

Cert 74146-CW

TABLE I. - AUTHORIZED PLACE OF USE

POD	PRIORITY DATE	USE	LEGAL DESCRIPTION				ACRES	USER NAME	
			TWP	RNG	SEC	QQ			TAX LOT
3P	09/01/1900	IR	17 S	11 E	11	NE NW	00400	0.40	Wilson, Scott Alan & Wang, Hongyao
3P	09/01/1900	IR	17 S	11 E	14	NE NE	11100	0.50	Lugers, Trevor & LeBlanc, Jessica
3P	09/01/1900	IR	17 S	11 E	13	SE SW	00500	3.76	Coats, Kyle
3P	09/01/1900	IR	17 S	11 E	12	SW SW	00800	21.64	Coats Revocable Trust, Joyce E.
TOTAL:								26.30	

*Lands formerly under certificate 76106, from CW-9

**New User Name,

TABLE II. - PROPOSED PLACE OF USE

POD	PRIORITY DATE	USE	LEGAL DESCRIPTION				ACRES	USER NAME	
			TWP	RNG	SEC	QQ			TAX LOT
3P	09/01/1900	IR	17 S	11 E	14	NE NE	11100	0.90	Lugers, Trevor & LeBlanc, Jessica
3P	09/01/1900	IR	17 S	11 E	12	SW SW	00800	25.40	Coats Revocable Trust, Joyce E.
TOTAL:								26.30	

*Lands formerly under certificate 76106, from CW-9

**New User Name

Received by OWRD

APR 05 2018

Salem, OR

TU12810



District Permanent Water Right Transfer Application

Supplemental Form A

DESCRIPTION OF PROPOSED CHANGE(S) TO A WATER RIGHT

List only one water right per page. A **separate Supplemental Form A must be completed for each** certificate, permit, decree, or other right involved in the proposed transfer.

Attach additional copies of Supplemental Form A as needed to describe other certificates, permits, decrees or other rights involved in this transfer.

1. CURRENT WATER RIGHT INFORMATION

Water Right Subject to Transfer (check and complete one of the following):

<input checked="" type="checkbox"/> Certificated Right	<u>83571</u>	Certificate Number
<input type="checkbox"/> Adjudicated, Non-certificated Right	_____	Page Number
<input type="checkbox"/> Permit for which Proof has been Approved	-	Date Claim of Beneficial Use Submitted
<input type="checkbox"/> Transferred Right for which Proof has been Filed	-	Date Claim of Beneficial Use Submitted
<input type="checkbox"/> Permit for Supplemental Irrigation	-	Permit Number

- Name on Permit, Certificate, or Decree: Central Oregon Irrigation District
 - Priority Date(s): October 31, 1900

If there are **multiple Priority Dates** identified on the water right, any information provided in Supplemental Form A of this application must identify which priority date is associated with each of the authorized points of diversion or appropriation and places of use.

Source(s) of Water to be Affected by Transfer: Deschutes River

Tributary to: Columbia River

- Are there **other water rights**, Permits or Ground Water Registrations associated with this land?
 - Yes No

If "Yes", what are the Permit, Registration or Certificate Numbers? 76714

Any "layered" water use or a right that is supplemental to a primary right proposed for transfer **must be included in the transfer or be cancelled.**

RECEIVED
DEC 28 2017
WRD

▪ Certificate Number or other identifying number: **83571**

The following information must be provided only for those points of diversion or appropriation that are involved in the transfer.

If a point of diversion or appropriation is not numbered on the decree or water right certificate or permit, assign it a unique number in the following table (e.g. POD #1 or POA(well) #1). Use the number to refer to the point of diversion or appropriation serving the place of use described in Tables I and II. Note: Permanent district transfers do not allow for a change in point of diversion or appropriation to serve the proposed place of use.

Government lot and donation land claim numbers must be included in the table below only if the information is reflected on the existing water right.

Location of Existing Authorized Point(s) of Diversion (POD) or Appropriation (POA):
(i.e., the allowed point(s) of diversion or appropriation listed on the water right for the "FROM" or "OFF" lands)

AUTHORIZED POINT(S) of DIVERSION (POD) or APPROPRIATION (POA)				
POD ID#	TWP	RNG	SEC	QQ
9P	17 S	12 E	32	NW NE
2050 Feet West from NE corner of Section 32. (Bend Feed Canal)				

RECEIVED
DEC 28 2017
OWRD

T. 12810

Cert 83571

TABLE I. - AUTHORIZED PLACE OF USE

POD	PRIORITY DATE	USE	LEGAL DESCRIPTION				ACRES	USER NAME	
			TWP	RNG	SEC	QQ			TAX LOT
9P	10/31/1900	IR	16 S	11 E	35	SE SE	02002	3.00	Miron, Richard L. & Monica D.
TOTAL:								3.00	

TABLE II. - PROPOSED PLACE OF USE

POD	PRIORITY DATE	USE	LEGAL DESCRIPTION				ACRES	USER NAME	
			TWP	RNG	SEC	QQ			TAX LOT
9P	10/31/1900	IR	16 S	11 E	35	SE SE	02002	3.00	Miron, Richard L. & Monica D.
TOTAL:								3.00	

Received by OWRD

APR 05 2018

Salem, OR

T-12810



District Permanent Water Right Transfer Application

Supplemental Form A

DESCRIPTION OF PROPOSED CHANGE(S) TO A WATER RIGHT

List only one water right per page. A **separate Supplemental Form A must be completed for each** certificate, permit, decree, or other right involved in the proposed transfer.

Attach additional copies of Supplemental Form A as needed to describe other certificates, permits, decrees or other rights involved in this transfer.

1. CURRENT WATER RIGHT INFORMATION

Water Right Subject to Transfer (check and complete one of the following):

<input checked="" type="checkbox"/>	Certificated Right	<u>74147 (IS)</u>	
		Certificate Number	
<input type="checkbox"/>	Adjudicated, Non-certificated Right	_____	_____
		Name of Decree	Page Number
<input type="checkbox"/>	Permit for which Proof has been Approved	-	_____
		Permit Number	Date Claim of Beneficial Use Submitted
<input type="checkbox"/>	Transferred Right for which Proof has been Filed	-	_____
		Previous Transfer Number	Date Claim of Beneficial Use Submitted
<input type="checkbox"/>	Permit for Supplemental Irrigation	-	_____
		Permit Number	

RECEIVED
DEC 28 2017
OWRD

- Name on Permit, Certificate, or Decree: Tumalo Irrigation District
- Priority Date(s): October 29, 1913

If there are **multiple Priority Dates** identified on the water right, any information provided in Supplemental Form A of this application must identify which priority date is associated with each of the authorized points of diversion or appropriation and places of use.

Source(s) of Water to be Affected by Transfer: Tumalo Creek

Tributary to: Deschutes River

- Are there **other water rights**, Permits or Ground Water Registrations associated with this land?
 - Yes
 - No

If "Yes", what are the Permit, Registration or Certificate Numbers?

Any "layered" water use or a right that is supplemental to a primary right proposed for transfer **must be included in the transfer or be cancelled.**

▪ Certificate Number or other identifying number: **74147 (IS)**

The following information must be provided only for those points of diversion or appropriation that are involved in the transfer.

If a point of diversion or appropriation is not numbered on the decree or water right certificate or permit, assign it a unique number in the following table (e.g. POD #1 or POA(well) #1). Use the number to refer to the point of diversion or appropriation serving the place of use described in Tables I and II. Note: Permanent district transfers do not allow for a change in point of diversion or appropriation to serve the proposed place of use.

Government lot and donation land claim numbers must be included in the table below only if the information is reflected on the existing water right.

Location of Existing Authorized Point(s) of Diversion (POD) or Appropriation (POA):
(i.e., the allowed point(s) of diversion or appropriation listed on the water right for the "FROM" or "OFF" lands)

AUTHORIZED POINT(S) of DIVERSION (POD) or APPROPRIATION (POA)				
POD ID#	TWP	RNG	SEC	QQ
1S	17 S	11 E	23	SW NE
N 70° 21' W, 1550 feet from the E¼ Corner of Section 23. (Tumalo Feed Canal)				
MEASURED DISTANCES				

RECEIVED
DEC 28 2017
OWRD

T 12810

Cert 74147

TABLE I. - AUTHORIZED PLACE OF USE

POD	PRIORITY DATE	USE	LEGAL DESCRIPTION				TAX LOT	ACRES	USER NAME
			TWP	RNG	SEC	QQ			
1S	10/29/1913	IS	17 S	11 E	11	SW NW	00500	4.40	DeSoto, Alden & Cynthia
1S	10/29/1913	IS	17 S	11 E	12	SW SW	00800	4.40	Coats Revocable Trust, Joyce E.
1S	10/29/1913	IS	16 S	12 E	17	NW NW	02002	1.50	Crouch, James Jan-Austin & Jessica
1P	09/01/1900	IND-S	16 S	11 E	35	SW SE	see map	2***	Tumalo Irrigation District
TOTAL:								12.30	

TABLE II. - PROPOSED PLACE OF USE

POD	PRIORITY DATE	USE	LEGAL DESCRIPTION				TAX LOT	ACRES	USER NAME
			TWP	RNG	SEC	QQ			
1S	10/29/1913	IS	17 S	11 E	12	SW SW	00800	8.80	Coats Revocable Trust, Joyce E.
1S	10/29/1913	IS	16 S	11 E	35	SE SE	02002	1.50	Miron, Richard L. & Monica D.
1P	09/01/1900	IND-S	17 S	11 E	13	S 1/2 NE 1/4 SE 1/4	see map	2***	ERMK, LLC
TOTAL:								12.30	

Received by OWRD

APR 05 2018

12810

Salem, OR



District Permanent Water Right Transfer Application

Supplemental Form A

DESCRIPTION OF PROPOSED CHANGE(S) TO A WATER RIGHT

List only one water right per page. A **separate Supplemental Form A must be completed for each** certificate, permit, decree, or other right involved in the proposed transfer.

Attach additional copies of Supplemental Form A as needed to describe other certificates, permits, decrees or other rights involved in this transfer.

1. CURRENT WATER RIGHT INFORMATION

Water Right Subject to Transfer (check and complete one of the following):

<input checked="" type="checkbox"/> Certificated Right	<u>74148</u>	
	Certificate Number	
<input type="checkbox"/> Adjudicated, Non-certificated Right	_____	Page Number
	Name of Decree	
<input type="checkbox"/> Permit for which Proof has been Approved	-	Date Claim of Beneficial Use Submitted
	Permit Number	
<input type="checkbox"/> Transferred Right for which Proof has been Filed	-	Date Claim of Beneficial Use Submitted
	Previous Transfer Number	
<input type="checkbox"/> Permit for Supplemental Irrigation	-	
	Permit Number	

▪ Name on Permit, Certificate, or Decree: Tumalo Irrigation District

▪ Priority Date(s): April 7, 1911

, If there are **multiple Priority Dates** identified on the water right, any information provided in Supplemental Form A of this application must identify which priority date is associated with each of the authorized points of diversion or appropriation and places of use.

Source(s) of Water to be Affected by Transfer: Crescent Lake Reservoir, constructed under Permit R-102.

Tributary to: Crescent Creek

▪ Are there **other water rights**, Permits or Ground Water Registrations associated with this land?

Yes No

If “Yes”, what are the Permit, Registration or Certificate Numbers?

Any “layered” water use or a right that is supplemental to a primary right proposed for transfer **must be included in the transfer or be cancelled.**

RECEIVED
DEC 28 2017
OWRD

▪ Certificate Number or other identifying number: **74148**

The following information must be provided only for those points of diversion or appropriation that are involved in the transfer.

If a point of diversion or appropriation is not numbered on the decree or water right certificate or permit, assign it a unique number in the following table (e.g. POD #1 or POA(well) #1). Use the number to refer to the point of diversion or appropriation serving the place of use described in Tables I and II. Note: Permanent district transfers do not allow for a change in point of diversion or appropriation to serve the proposed place of use.

Government lot and donation land claim numbers must be included in the table below only if the information is reflected on the existing water right.

Location of Existing Authorized Point(s) of Diversion (POD) or Appropriation (POA):
 (i.e., the allowed point(s) of diversion or appropriation listed on the water right for the "FROM" or "OFF" lands)

AUTHORIZED POINT(S) of DIVERSION (POD) or APPROPRIATION (POA)					
POD ID#	TWP	RNG	SEC	QQ	MEASURED DISTANCES
2S	24 S	6 E	11	SE SW SW SE	

RECEIVED
DEC 28 2017
OWRD

T 12810

TABLE I. - AUTHORIZED PLACE OF USE

POD	PRIORITY DATE	USE	LEGAL DESCRIPTION				ACRES	USER NAME	
			TWP	RNG	SEC	QQ			LOT
2S	10/29/1913	IS	16 S	12 E	7	NE SE	01400	38.50	Huntsinger, Eric C.**
2S	09/01/1900	IS	17 S	11 E	11	NE NW	00400	0.40	Wilson, Scott Alan & Wang, Hongyao
2S	09/01/1900	IS	17 S	11 E	14	NE NE	11100	0.50	Lugers, Trevor & LeBlanc, Jessica
2S	09/01/1900	IS	17 S	11 E	11	SW NW	00500	4.40	DeSoto, Alden & Cynthia
2S	09/01/1900	IS	17 S	11 E	13	SE SW	00500	3.76	Coats, Kyle
2S	09/01/1900	IS	17 S	11 E	12	SW SW	00800	4.40	Coats Revocable Trust, Joyce E.
2S	09/01/1900	IS	17 S	11 E	12	SW SW	00800	21.64	Coats Revocable Trust, Joyce E.
2S	10/29/1913	IS	16 S	12 E	31	NW SW	00405	1.00	Bales, Ryan K. & Laura L.
2S	06/01/1907	IS	16 S	12 E	17	NW NW	02002	1.50	Crouch, James Jan-Austin & Jessica
2S	09/01/1900	IND-S	16 S	11 E	35	SW SE	see map	2***	Tumalo Irrigation District
2S	10/29/1913	IND-S	16 S	12 E	30	NE SE	00100	2***	CLR, Inc.
							TOTAL:	80.10	

TABLE II. - PROPOSED PLACE OF USE

POD	PRIORITY DATE	USE	LEGAL DESCRIPTION				ACRES	USER NAME	
			TWP	RNG	SEC	QQ			LOT
2S	10/29/1913	IS	16 S	12 E	7	NE SE	01400	37.00	Huntsinger, Eric C.**
2S	10/29/1913	IS	16 S	12 E	8	SW SW	01705	1.50	Mendes, Darryle A. & Margaret L.
2S	09/01/1900	IS	17 S	11 E	14	NE NE	11100	0.90	Lugers, Trevor & LeBlanc, Jessica
2S	09/01/1900	IS	17 S	11 E	12	SW SW	00800	8.80	Coats Revocable Trust, Joyce E.
2S	09/01/1900	IS	17 S	11 E	12	SW SW	00800	25.40	Coats Revocable Trust, Joyce E.
2S	10/29/1913	IS	16 S	11 E	34	NE SW	00803	1.00	Dahlen, Mark S.
2S	06/01/1907	IS	16 S	11 E	35	SE SE	02002	1.50	Miron, Richard L. & Monica D.
2S	09/01/1900	IND-S	17 S	11 E	13	S 1/2 NE 1/4 SE 1/4	see map	2***	ERMK, LLC
2S	10/29/1913	IND-S	17 S	11 E	13	S 1/2 NE 1/4 SE 1/4	see map	2***	ERMK, LLC
							TOTAL:	80.10	

New User Name, *The equivalent of 2.00 acres of water rights for industrial use.

Received by OWRD

APR 05 2018

Salem, OR

Cert 74148

1281D



District Permanent Water Right Transfer Application

Supplemental Form A

DESCRIPTION OF PROPOSED CHANGE(S) TO A WATER RIGHT

List only one water right per page. A **separate Supplemental Form A must be completed for each** certificate, permit, decree, or other right involved in the proposed transfer.

Attach additional copies of Supplemental Form A as needed to describe other certificates, permits, decrees or other rights involved in this transfer.

1. CURRENT WATER RIGHT INFORMATION

Water Right Subject to Transfer (check and complete one of the following):

<input checked="" type="checkbox"/>	Certificated Right	<u>76520</u>	
		Certificate Number	
<input type="checkbox"/>	Adjudicated, Non-certificated Right	_____	_____
		Name of Decree	Page Number
<input type="checkbox"/>	Permit for which Proof has been Approved	-	_____
		Permit Number	Date Claim of Beneficial Use Submitted
<input type="checkbox"/>	Transferred Right for which Proof has been Filed	-	_____
		Previous Transfer Number	Date Claim of Beneficial Use Submitted
<input type="checkbox"/>	Permit for Supplemental Irrigation	-	_____
		Permit Number	

- Name on Permit, Certificate, or Decree: Tumalo Irrigation District
- Priority Date(s): December 8, 1961

, If there are **multiple Priority Dates** identified on the water right, any information provided in Supplemental Form A of this application must identify which priority date is associated with each of the authorized points of diversion or appropriation and places of use.

Source(s) of Water to be Affected by Transfer: Crescent Lake Reservoir, constructed under Permit R-2744.

Tributary to: Crescent Creek and the Little Deschutes River

- Are there **other water rights**, Permits or Ground Water Registrations associated with this land?

Yes No

If “**Yes**”, what are the Permit, Registration or Certificate Numbers?

Any “layered” water use or a right that is supplemental to a primary right proposed for transfer **must be included in the transfer or be cancelled.**

RECEIVED
DEC 28 2017
OWRD

▪ Certificate Number or other identifying number: **76520**

The following information must be provided only for those points of diversion or appropriation that are involved in the transfer.

If a point of diversion or appropriation is not numbered on the decree or water right certificate or permit, assign it a unique number in the following table (e.g. POD #1 or POA(well) #1). Use the number to refer to the point of diversion or appropriation serving the place of use described in Tables I and II. Note: Permanent district transfers do not allow for a change in point of diversion or appropriation to serve the proposed place of use.

Government lot and donation land claim numbers must be included in the table below only if the information is reflected on the existing water right.

Location of Existing Authorized Point(s) of Diversion (POD) or Appropriation (POA):
(i.e., the allowed point(s) of diversion or appropriation listed on the water right for the "FROM" or "OFF" lands)

AUTHORIZED POINT(S) of DIVERSION (POD) or APPROPRIATION (POA)					
POD ID#	TW P	RN G	SE C	QQ	MEASURED DISTANCES
4S (1)	17 S	12 E	32	NW NE	2050 feet West from the NE corner of Section 32; Deschutes River (Bend Feed Canal)
4S (2)	24 S	6 E	11	SE SW	(Crescent Lake Reservoir)

RECEIVED
DEC 28 2017
OWRD

12810

TABLE I. - AUTHORIZED PLACE OF USE									
POD	PRIORITY DATE	USE	LEGAL DESCRIPTION				ACRES	USER NAME	
			TWP	RNG	SEC	QQ			LOT
4S	10/29/1913	IS	16 S	12 E	7	NE SE	01400	38.50	Huntsinger, Eric C.**
4S	09/01/1900	IS	17 S	11 E	11	NE NW	00400	0.40	Wilson, Scott Alan & Wang, Hongyao
4S	09/01/1900	IS	17 S	11 E	14	NE NE	11100	0.50	Lugers, Trevor & LeBlanc, Jessica
4S	09/01/1900	IS	17 S	11 E	11	SW NW	00500	4.40	DeSoto, Alden & Cynthia
4S	09/01/1900	IS	17 S	11 E	13	SE SW	00500	3.76	Coats, Kyle
4S	09/01/1900	IS	17 S	11 E	12	SW SW	00800	4.40	Coats Revocable Trust, Joyce E.
4S	09/01/1900	IS	17 S	11 E	12	SW SW	00800	21.64	Coats Revocable Trust, Joyce E.
4S	10/29/1913	IS	16 S	12 E	31	NW SW	00405	1.00	Bales, Ryan K. & Laura L.
4S	06/01/1907	IS	16 S	12 E	17	NW NW	02002	1.50	Crouch, James Jan-Austin & Jessica
								TOTAL:	76.10

**New User Name

TABLE II. - PROPOSED PLACE OF USE									
POD	PRIORITY DATE	USE	LEGAL DESCRIPTION				ACRES	USER NAME	
			TWP	RNG	SEC	QQ			LOT
4S	10/29/1913	IS	16 S	12 E	7	NE SE	01400	37.00	Huntsinger, Eric C.**
4S	10/29/1913	IS	16 S	12 E	8	SW SW	01705	1.50	Mendes, Darryle A. & Margaret L.
4S	09/01/1900	IS	17 S	11 E	14	NE NE	11100	0.90	Lugers, Trevor & LeBlanc, Jessica
4S	09/01/1900	IS	17 S	11 E	12	SW SW	00800	8.80	Coats Revocable Trust, Joyce E.
4S	09/01/1900	IS	17 S	11 E	12	SW SW	00800	25.40	Coats Revocable Trust, Joyce E.
4S	10/29/1913	IS	16 S	11 E	34	NE SW	00803	1.00	Dahlen, Mark S.
4S	06/01/1907	IS	16 S	11 E	35	SE SE	02002	1.50	Miron, Richard L. & Monica D.
								TOTAL:	76.10

**New User Name

Received by OWRD

APR 05 2018

Salem, OR

Cert 76520

T 12810



District Permanent Water Right Transfer Application

Supplemental Form A

DESCRIPTION OF PROPOSED CHANGE(S) TO A WATER RIGHT

List only one water right per page. **A separate Supplemental Form A must be completed for each** certificate, permit, decree, or other right involved in the proposed transfer.

Attach additional copies of Supplemental Form A as needed to describe other certificates, permits, decrees or other rights involved in this transfer.

1. CURRENT WATER RIGHT INFORMATION

Water Right Subject to Transfer (check and complete one of the following):

<input checked="" type="checkbox"/>	Certificated Right	<u>76714</u>	
		Certificate Number	
<input type="checkbox"/>	Adjudicated, Non-certificated Right	_____	_____
		Name of Decree	Page Number
<input type="checkbox"/>	Permit for which Proof has been Approved	-	_____
		Permit Number	Date Claim of Beneficial Use Submitted
<input type="checkbox"/>	Transferred Right for which Proof has been Filed	-	_____
		Previous Transfer Number	Date Claim of Beneficial Use Submitted
<input type="checkbox"/>	Permit for Supplemental Irrigation	-	_____
		Permit Number	

- Name on Permit, Certificate, or Decree: Central Oregon Irrigation District
 - Priority Date(s): February 28, 1913

If there are **multiple Priority Dates** identified on the water right, any information provided in Supplemental Form A of this application must identify which priority date is associated with each of the authorized points of diversion or appropriation and places of use.

Source(s) of Water to be Affected by Transfer: Crane Prairie Reservoir, constructed under Permit R-1687

Tributary to: Deschutes River

- Are there **other water rights**, Permits or Ground Water Registrations associated with this land?
 - Yes No

If “**Yes**”, what are the Permit, Registration or Certificate Numbers?

Any “layered” water use or a right that is supplemental to a primary right proposed for transfer **must be included in the transfer or be cancelled.**

RECEIVED
DEC 28 2017
OWRD

▪ Certificate Number or other identifying number: **76714**

The following information must be provided only for those points of diversion or appropriation that are involved in the transfer.

If a point of diversion or appropriation is not numbered on the decree or water right certificate or permit, assign it a unique number in the following table (e.g. POD #1 or POA(well) #1). Use the number to refer to the point of diversion or appropriation serving the place of use described in Tables I and II. Note: Permanent district transfers do not allow for a change in point of diversion or appropriation to serve the proposed place of use.

Government lot and donation land claim numbers must be included in the table below only if the information is reflected on the existing water right.

Location of Existing Authorized Point(s) of Diversion (POD) or Appropriation (POA):
 (i.e., the allowed point(s) of diversion or appropriation listed on the water right for the "FROM" or "OFF" lands)

AUTHORIZED POINT(S) of DIVERSION (POD) or APPROPRIATION (POA)					
POD ID#	TW P	RN G	SE C	QQ	MEASURED DISTANCES
11S	17 S	12 E	29	SE NE	850 Feet North and 630 Feet East from the N¼ Corner, Section 29. (Bend Feed Canal)

RECEIVED
 DEC 28 2017
 OWRD

T 12810

Cert 76714

TABLE I. - AUTHORIZED PLACE OF USE

POD	PRIORITY DATE	USE	LEGAL DESCRIPTION					ACRES	USER NAME
			TWP	RNG	SEC	QQ	TAX LOT		
11P	10/31/1900	IS	16 S	11 E	35	SE SE	02002	3.00	Miron, Richard L. & Monica D.
TOTAL:								3.00	

TABLE II. - PROPOSED PLACE OF USE

POD	PRIORITY DATE	USE	LEGAL DESCRIPTION					ACRES	USER NAME
			TWP	RNG	SEC	QQ	TAX LOT		
11P	10/31/1900	IS	16 S	11 E	35	SE SE	02002	3.00	Miron, Richard L. & Monica D.
TOTAL:								3.00	

Received by OWRD

APR 05 2018

Salem, OR

T-12410



Oregon Water Resources Department
 725 Summer Street NE, Suite A
 Salem, Oregon 97301-1266
 (503) 986-0900
 www.wrd.state.or.us

Notice of District Permanent Water Right Transfer

Filing of this notice must occur prior to making the change and must be included in the district's permanent transfer application, which is due no later than the end of the calendar year.

1. APPLICANT INFORMATION

District: **Tumalo Irrigation District**

Contact Person: **April L. Harris**

Phone: **541-382-3053**

Mailing Address: **64697 Cook Avenue**

City: **Bend** State: **OR** Zip: **97703**

*E-Mail address: **april@tumalo.org**

**Optional information*

District Internal Notice Number (DINN): **N17.001**

2. PROPOSED CHANGE(S) TO WATER RIGHT(S)

Pursuant to ORS 540.580 and OAR Chapter 690, Division 385, the district is providing the Water Resources Department this notice of a proposed change in place of use prior to making the change. The district proposes to change the place of use for the following water rights:

CERTIFICATE NUMBER	PERMIT or TRANSFER NUMBER	DECREE (name, volume, and page)
74147	-	See Attachment A (2P)
	-	
	-	

3. AUTHORIZED POINTS OF DIVERSION (POD) OR APPROPRIATION (POA)

The authorized point(s) of diversion (POD) or appropriation (POA) for the water rights affected by this notice are as follows:

DECREE or CERTIFICATE	PERMIT or TRANSFER	POD / POA #	LOCATION - MEASURED DISTANCES
74147	-	2P	See Attachment A (2P)
	-		
	-		

RECEIVED

DEC 28 2017

OWRD
 T. 12810

4. PROPOSED CHANGES TO THE WATER RIGHT

The district proposes to change the place of use of the described water rights from the authorized location listed in Table I to the location listed in Table II.

CERTIFICATE DECREE or PERMIT	POD / POA #	PRIORITY DATE	USE	LEGAL DESCRIPTION						ACRES	USER NAME		
				TWP	RNG	SEC	QQ	DLC	GOV'T LOT			TAX LOT	
				16 S	12 E	07	NE SE	-	-			01400	38.50
74147*	2P	10-29-1913	IR	16 S	12 E	07	NE SE	-	-	-	01400	38.50	Petsche, James & Susan
TOTAL:											38.50		

CERTIFICATE DECREE or PERMIT	POD / POA #	PRIORITY DATE	USE	LEGAL DESCRIPTION						ACRES	USER NAME		
				TWP	RNG	SEC	QQ	DLC	GOV'T LOT			TAX LOT	
				16 S	12 E	07	NE SE	-	-			01400	37.00
74147*	2P	10-29-1913	IR	16 S	12 E	07	NE SE	-	-	-	01400	37.00	Petsche, James & Susan
74147*	2P	10-29-1913	IR	16 S	12 E	08	SW SW	-	-	-	01705	1.50	Mendes, Darryle & Margaret
TOTAL:											38.50		

RECEIVED
 DEC 28 2017
 OWRD

*Primary Supplemental Certificate
 74147 74148, 74149, 76520


12810

5. MAPS and AUTHORIZATIONS

- Enclosed is a map for the proposed change in place of use meeting the standards of OAR Chapter 690, Division 385.
- The water rights affected by this notice are not subject to forfeiture for nonuse under ORS 540.610.
- Each user affected by the proposed transfer has provided written authorization for the transfer and such authorization is on file with the district.
- The water rights affected by this change do not require a Land Use Compatibility Statement because ALL of the following apply: a) a change in place of use only, b) a change that does not involve the placement or modification of structures, c) the use of water is for irrigation **only** and d) the use is located within an irrigation district or an exclusive farm use zone.
- The undersigned understand and acknowledge that the proposed change in place of use is subject to the approval of the Water Resources Department. The undersigned also understand and acknowledge that if the Water Resources Department finds the change in place of use allowed by the district under this notice results in injury to an existing water right, the Department may direct the district to cease delivery of water to the proposed place of use or direct the district to mitigate the injury.

6. SIGNATURES

I certify that to the best of my knowledge the information contained in this Notice of District Permanent Transfer is true and accurate.



Signature of District Manager
or Authorized Representative


11.15.2016

Date

RECEIVED
DEC 28 2017
OWRD

Kenneth B. Rieck

Type or Print Name of District Manager
or Authorized Representative



Signature of User – **James Petsche**
(authorized place of use)




Signature of User – **Susan Petsche**
(authorized place of use)

Nov 10, 2016

Date



Signature of User - **Darryle Mendes**
(proposed place of use)



Signature of User - **Margaret Mendes**
(proposed place of use)

Nov 23 2016

Date

INSTRUCTIONS FOR FILING NOTICE:

- 1) Pursuant to OAR 690-385-4100(3), the district shall deliver this Notice Form and Map(s) to the local Watermaster prior to delivering water to the proposed place of use.
- 2) Pursuant to OAR 690-385-4100(4), the district also shall concurrently deliver a copy of only the Notice Form (the inclusion of maps is not necessary) to Oregon Water Resources Department 725 Summer Street NE, Suite A Salem, OR 97301-1271

Attachment A:

TUMALO IRRIGATION DISTRICT CERTIFICATES: SOURCE/POINT OF DIVERSION

Primary Certificate		Source	Location
1P	74146 Tumalo 1911 Decree V1, P135 & V16, P188	Tumalo Creek, tributary to the Deschutes River: 8/5/1900, Sept. 1900, 4/28/1905, 5/27/1907 & 6/1/1907	1- SW ¹ / ₄ NE ¹ / ₄ , Section 23, T. 17 S., R. 11 E., W.M.; N. 70° 21' W.; 1,550 feet from the East ¹ / ₄ corner of Section 23. (Tumalo Feed Canal) 2- NW ¹ / ₄ SW ¹ / ₄ , Section 2, T. 18 S., R. 10 E., W.M.; N. 14° 02' E.; 1,713 feet from the South ¹ / ₄ corner of Section 2.
2P	74147 Permit #19628	Tumalo Creek, tributary to the Deschutes River: 10/29/1913	1- SW ¹ / ₄ NE ¹ / ₄ , Section 23, T. 17 S., R. 11 E., W.M.; N 70° 21' W, 1550 feet from the E ¹ / ₄ Corner of Section 23. (Tumalo Feed Canal)
3P	74146* *Lands formerly under 76106, CW-9 Permit #27840	Tumalo Creek and Upper Tumalo Reservoir, constructed under Permit R-2743, tributaries of the Deschutes River: 12/8/1961	Tumalo Creek - SE ¹ / ₄ NE ¹ / ₄ , Section 23, T. 17 S., R. 11 E., W.M.; 2080 feet South and 1310 Feet West from the NE corner of Section 23. Upper Tumalo Reservoir- SE ¹ / ₄ SW ¹ / ₄ , Section 33, T. 16 S., R. 11 E., W.M.
9P	83571 Deschutes 1926 Decree V8, P405	Deschutes River, tributary to the Columbia River: 10/31/1900	POD #9 - NW ¹ / ₄ NE ¹ / ₄ , Section 32, T. 17 S., R. 12 E., W.M.; BEND FEED CANAL: 2050 Feet West from NE corner of Section 32.
ID Supplemental Certificate			
1S	74147 to 74146 Permit #19628	Tumalo Creek, tributary to the Deschutes River: 10/29/1913	1- SW ¹ / ₄ NE ¹ / ₄ , Section 23, T. 17 S., R. 11 E., W.M.; N 70° 21' W, 1550 feet from the E ¹ / ₄ Corner of Section 23. (Tumalo Feed Canal)
2S	74148 to 74146, 74147, 74146* Permit #624	Crescent Lake Reservoir, constructed under Permit R-102, tributary to Crescent Creek: 4/7/1911	SE ¹ / ₄ SW ¹ / ₄ & SW ¹ / ₄ SE ¹ / ₄ Section 11, T. 24 S., R. 6 E., W.M.
3S	74149 to 74146, 74147, 74146* Deschutes 1928 Decree V9, P362	Deschutes River, tributary to the Columbia River: 1905	NW ¹ / ₄ NE ¹ / ₄ , Section 32, T. 17 S., R. 12 E., W.M.; 100 Feet South and 550 Feet East from the N ¹ / ₄ corner of Section 32. (Bend Feed Canal)
4S	76520 to 74146, 74147, 74148 74149, 74146* Permit #27841	Crescent Lake Reservoir, constructed under Permit R-2744, tributary to Crescent Creek and the Little Deschutes River: 12/8/1961	Deschutes River (Tumalo ID Bend Feed Canal) - NW ¹ / ₄ NE ¹ / ₄ , Section 32, T. 17 S., R. 12 E., W.M.; 2050 feet West from the NE corner of Section 32; Crescent Lake Reservoir - SE ¹ / ₄ SW ¹ / ₄ , Section 11, T. 24 S., R. 6 E., W.M.;
11S	76714 Permit #23256	Crane Prairie Reservoir, constructed under Permit R-1687, tributary of Deschutes River: 2/28/1913	POD #11-SE ¹ / ₄ NE ¹ / ₄ , Section 29, T. 17 S., R. 12 E., W.M.; 850 Feet North and 630 Feet East from the N ¹ / ₄ Corner, Section 29. (Bend Feed Canal)

Bend Feed Canal, Station ID: 14068500

RECEIVED

DEC 28 2017

OWRD