

**Oregon Water Resources Department**  
 725 Summer Street NE, Suite A  
 Salem Oregon 97301-1266  
 (503) 986-0900  
 www.wrd.state.or.us

# Application for District Temporary Water Right Transfer

Please type or print legibly in dark ink. If your application is incomplete or inaccurate, we will return it to you. If any requested information does not apply to your application, insert "N/A" to indicate "Not Applicable." As you complete this form, please refer to notes and guidance included on the application. A summary of review criteria and procedures that are generally applicable to these applications is available at [www.wrd.state.or.us/OWRD/PUBS/forms.shtml](http://www.wrd.state.or.us/OWRD/PUBS/forms.shtml).

Application for the 2018 irrigation season.  
 year

## 1. APPLICANT/AGENT INFORMATION

IRRIGATION DISTRICT <b>FARMERS IRRIGATION DISTRICT</b>			PHONE NO. <b>541-387-5261</b>	ADDITIONAL CONTACT NO.
ADDRESS <b>1985 COUNTRY CLUB ROAD</b>				FAX NO. <b>541-386-9103</b>
CITY <b>HOOD RIVER</b>	STATE <b>OR</b>	ZIP <b>97031</b>	E-MAIL <b>WWW.FIDHR.ORG</b>	
<b>BY PROVIDING AN E-MAIL ADDRESS, CONSENT IS GIVEN TO RECEIVE ALL CORRESPONDENCE FROM THE DEPARTMENT ELECTRONICALLY. COPIES OF THE FINAL ORDER DOCUMENTS WILL ALSO BE MAILED.</b>				

AGENT/BUSINESS NAME <b>RICK BROCK, FARMERS IRRIGATION DISTRICT</b>			PHONE NO. <b>541-387-5261</b>	ADDITIONAL CONTACT NO.
ADDRESS <b>1985 COUNTRY CLUB ROAD</b>				FAX NO. <b>541-386-9103</b>
CITY <b>HOOD RIVER</b>	STATE <b>OR</b>	ZIP <b>97031</b>	E-MAIL <b>rick@fidhr.org</b>	
<b>BY PROVIDING AN E-MAIL ADDRESS, CONSENT IS GIVEN TO RECEIVE ALL CORRESPONDENCE FROM THE DEPARTMENT ELECTRONICALLY. COPIES OF THE FINAL ORDER DOCUMENTS WILL ALSO BE MAILED.</b>				


## 2. PROPOSED CHANGE(S) TO WATER RIGHT(S)

- List **all** water rights to be affected by this transfer. Indicate the certificate, permit, decree or other identifying number(s) in the table below: If a certificate has been issued and reflects the current status of the water right, you need only list the certificate number.  
 (Attach additional pages as necessary.)

	Application / Decree	Permit / Previous Transfer	Certificate
1.	- /	- / T-8152	IR 85974
2.	- /	- / T-11189	IS 77288
3.	- /	- / T-8152	IS 85975
4.	- /	- / -	
5.	- /	- / -	
6.	- /	- / -	

- Check **all** proposed change(s) included in this transfer application:
  - Place of Use                       Point of Diversion or Point of Appropriation
  - Surface Water source to Ground Water source
  - Character or Type of Use

RECEIVED  
 APR 12 2018  
 OWRD



## District Temporary Water Right Transfer Application

### Supplemental Form A

#### DESCRIPTION OF PROPOSED CHANGE(S) TO A WATER RIGHT

List only **one** water right per page. **A separate Supplemental Form A must be completed for each certificate, permit, decree, or other right involved in the proposed transfer.**

*Attach additional copies of Supplemental Form A as needed to describe other certificates, permits, decrees or other rights involved in this transfer.*

- Certificate Number or other identifying number: IR 85974

#### 1. TYPE OF CHANGE(S) PROPOSED

(Check *all* that apply.)

Point of Diversion or Appropriation	Place of Use	Character of Use
<input type="checkbox"/> <b>Change</b> to facilitate a change in Place of Use (The old point of diversion or appropriation will <b><u>not</u></b> be used for the portion of the water right affected by the transfer.)  <input type="checkbox"/> <b>Surface Water to Ground Water</b> (A new point of appropriation will be used <b><u>instead of</u></b> the old point of diversion. The old point of diversion will <b><u>not</u></b> be used.)  <input type="checkbox"/> <b>Change</b> in Point of Diversion in Response to an Emergency	<input type="checkbox"/> <b><u>All</u> of the right will be exercised at a different location than currently authorized</b> (Use of water at the current location will be discontinued.)  <input checked="" type="checkbox"/> <b><u>Only a portion</u> of the right will be exercised at a different location than currently authorized</b> (Use of water at the current location will be discontinued.)	Proposed new use:  <input type="checkbox"/> <b>Change</b> a water right to Store Water  <input type="checkbox"/> <b>Diminish</b> an irrigation water right (primary) to a supplemental water right

RECEIVED

APR 12 2018

OWRD

## 2. CURRENT WATER RIGHT INFORMATION

Water Right Subject to Transfer (*check and complete **one** of the following*):

<input checked="" type="checkbox"/> Certificated Right	85974	
	Certificate Number	Permit Number or Decree Name
<input type="checkbox"/> Adjudicated, Non-certificated Right		
	Name of Decree	Page Number
<input type="checkbox"/> Permit for which Proof has been Approved	-	
	Permit Number	Date Claim of Beneficial Use Submitted
<input type="checkbox"/> Transferred Right for which Proof has been Filed	-	
	Previous Transfer Number	Date Claim of Beneficial Use Submitted

- Name on Permit, Certificate, or Decree: Farmers Irrigation District
- County: Hood River
- Authorized Use(s) to be Affected by Transfer: POU
- Priority Date(s): 12/31/1874

*If there are **multiple Priority Dates** identified on the water right, any information provided on **pages 3 through 6** of this form **must identify** which priority date is associated with each of the authorized and proposed points of diversion or appropriation and places of use.*

- Source(s) of Water to be Affected by Transfer: Ditch Creek

Tributary to: Hood River

*If there are **multiple Sources** listed on the water right, any information provided on **pages 3 through 6** of this form **must identify** which source is associated with each of the authorized and proposed points of diversion or appropriation and places of use.*

**For applications proposing a Change in Place of Use or Character of Use:**

- Are there **Other Water Rights**, Permits or Ground Water Registrations associated with this land?

Yes     No     N/A – *No Change in Place of Use or Character of Use*

*If "Yes", what are the Permit, Registration or Certificate Numbers? IS 77288, IS 85975*

*Pursuant to ORS 540.510, any "layered" water use or a right that is supplemental to a primary right proposed for transfer **must be included in the transfer or be cancelled**, except as provided in OAR 690-380-2240(5).*

RECEIVED

APR 12 2018

OWRD

▪ Certificate Number or other identifying number: 85974

RECEIVED  
 APR 12 2018  
 OWRD

The following information **must be provided** only for those points of diversion or appropriation that **are involved in the transfer** (i.e., **list only the portion of the water right you propose to transfer.**) Attach additional pages as necessary.

- A Point of Diversion (POD) describes the location of diversion from a surface water source.
- A Point of Appropriation (POA) describes the location of appropriation from a ground water source or well.

If a point of diversion or appropriation is not numbered on the decree or water right certificate or permit, assign it a unique number in the following table (e.g. POD #1 or POA(well) #1). Use the number to refer to the point of diversion or appropriation serving the place of use described in Table I (Authorized Place of Use) and Table II (Proposed Place of Use).

**Location of Existing Authorized Point(s) of Diversion or Appropriation to be Changed:**

(i.e., the allowed point(s) of diversion or appropriation listed on the water right that will be affected by the proposed transfer, the "OFF or FROM" point(s) of diversion or appropriation)  
 Government lot(GOV'T LOT) and donation land claim numbers (DLC) must be included in the table below **only** if the information is reflected on the existing water right.

IF POA, OWRD WELL LOG ID NO. (OR WELL ID TAG NO. L- )	POD# or POA#	TWP	RNG	SEC	QQ	DLC	GOV'T LOT	MEASURED DISTANCES
	16106	2 N	9 E	24	NE NE			DITCH CREEK: 1740 FEET NORTH AND 330 FEET WEST FROM E 1/4 CORNER, SECTION 24

▪ Certificate Number or other identifying number: 85974

- Does the water right being transferred involve a ground water source(s)?  
 Yes       No (Surface water source only.)

If "Yes", for each authorized point of appropriation (well) involved, you must either:

A. Supply a copy of the well log(s) for each point of appropriation that is **clearly labeled** and associated with the corresponding well in the table above and on the accompanying application map. (NOTE: You may search for well logs on the Department's web page at: <http://www.wrd.state.or.us>)

**or**

B. If a well log is **not** available, you must describe the construction of the authorized point of appropriation by completing the table below. Attach additional copies as necessary.

**Construction of Existing Authorized Point(s) of Appropriation – (Only needed if no well log is available.)**

Wells in this listing must be **clearly tied** to corresponding well location(s) described in the table above and shown on the accompanying application map.

OWRD WELL NO. AS IDENTIFIED IN TABLE ABOVE	DIAMETER	TYPE AND SIZE OF CASING	NO. OF FEET OF CASING	INTERVALS CASING IS PERFORATED (IN FEET)	SEAL DEPTH	EST. DEPTH TO WATER	EST. DEPTH TO WATER BEARING STRATUM	TYPE OF ACCESS PORT OR MEASURING DEVICE	TOTAL WELL DEPTH



85974

	TOTAL:	5.20	
--	--------	------	--

RECEIVED  
APR 12 2018  
OWRD

- Certificate Number or other identifying number: 85974

**3. PROPOSED CHANGES TO THE WATER RIGHT**

*Describe proposed changes to the water right involving point(s) of diversion and/or appropriation necessary to facilitate a change in place of use. Measured distances described below should accurately correspond to the points shown on the accompanying application map. Attach additional pages as necessary.*

**Location of Proposed Point(s) of Diversion or Appropriation:**  
*(i.e., the "ON or TO" point(s) of diversion or appropriation)*

*(NOTE: Complete this table **only** if a Change in Point of Diversion or Appropriation is being proposed to facilitate a Change in Place of Use.)*

IF POA, OWRD WELL LOG ID NO. (OR WELL ID TAG NO. L- )	POD# or POA#	TWP	RNG	SEC	QQ	DLC	GOV'T LOT	MEASURED DISTANCES
								NA
								NA
								NA
								NA
								NA
								NA
								NA

**RECEIVED**  
**APR 12 2018**  
**OWRD**



▪ Certificate Number or other identifying number: 85974

RECEIVED  
APR 12 2018  
OWRD

If there are proposed point(s) of appropriation (wells) listed in the table above, are the well(s) already constructed?

Yes     No     N/A – No proposed well(s) listed above.

If “Yes”, attach and clearly label the corresponding well log(s) for each proposed well, or if well log(s) are **not** available, describe the construction of the well(s) using the table below. (NOTE: You may search for well logs on the Department’s web page at: <http://www.wrd.state.or.us>)


If “No”, describe the anticipated construction for the proposed well(s) in the following table:

**Construction of Proposed Point(s) of Appropriation or Well(s)**

Wells in this listing must be clearly tied to corresponding well location(s) described in the table above and shown on the accompanying application map.

OWRD WELL NO. AS IDENTIFIED IN TABLE ABOVE	DIAMETER	TYPE AND SIZE OF CASING	NO. OF FEET OF CASING	INTERVALS CASING IS PERFORATED (IN FEET)	SEAL DEPTH	EST. DEPTH TO WATER	EST. DEPTH TO WATER BEARING STRATUM	TYPE OF ACCESS PORT OR MEASURING DEVICE	TOTAL WELL DEPTH





## District Temporary Water Right Transfer Application Supplemental Form A

### DESCRIPTION OF PROPOSED CHANGE(S) TO A WATER RIGHT

List only **one** water right per page. **A separate Supplemental Form A must be completed for each certificate, permit, decree, or other right involved in the proposed transfer.**

*Attach additional copies of Supplemental Form A as needed to describe other certificates, permits, decrees or other rights involved in this transfer.*

▪ Certificate Number or other identifying number: IS 85975

### 1. TYPE OF CHANGE(S) PROPOSED

(Check ***all*** that apply.)

Point of Diversion or Appropriation	Place of Use	Character of Use
<input type="checkbox"/> <b>Change</b> to facilitate a change in Place of Use (The old point of diversion or appropriation will <b><u>not</u></b> be used for the portion of the water right affected by the transfer.)  <input type="checkbox"/> <b>Surface Water to Ground Water</b> (A new point of appropriation will be used <b><u>instead of</u></b> the old point of diversion. The old point of diversion will <b><u>not</u></b> be used.)  <input type="checkbox"/> <b>Change</b> in Point of Diversion in Response to an Emergency	<input type="checkbox"/> <b><u>All</u> of the right will be exercised at a different location than currently authorized</b> (Use of water at the current location will be discontinued.)  <input checked="" type="checkbox"/> <b><u>Only a portion of the right will be exercised at a different location than currently authorized</u></b> (Use of water at the current location will be discontinued.)	Proposed new use:  <input type="checkbox"/> <b>Change</b> a water right to Store Water  <input type="checkbox"/> <b>Diminish</b> an irrigation water right (primary) to a supplemental water right

RECEIVED  
APR 12 2018  
OWRD

**2. CURRENT WATER RIGHT INFORMATION**

Water Right Subject to Transfer (*check and complete one of the following*):

<input checked="" type="checkbox"/> Certificated Right	85975	
	Certificate Number	Permit Number or Decree Name
<input type="checkbox"/> Adjudicated, Non-certificated Right		
	Name of Decree	Page Number
<input type="checkbox"/> Permit for which Proof has been Approved	-	
	Permit Number	Date Claim of Beneficial Use Submitted
<input type="checkbox"/> Transferred Right for which Proof has been Filed	-	
	Previous Transfer Number	Date Claim of Beneficial Use Submitted

- Name on Permit, Certificate, or Decree: Farmers Irrigaiton District
- County: Hood River
- Authorized Use(s) to be Affected by Transfer: POU
- Priority Date(s): 12/31/1899

*If there are **multiple Priority Dates** identified on the water right, any information provided on **pages 3 through 6** of this form **must identify** which priority date is associated with each of the authorized and proposed points of diversion or appropriation and places of use.*

- Source(s) of Water to be Affected by Transfer: SPRING @ CAMP 4 (CABIN CREEK)

Tributary to: Hood River

*If there are **multiple Sources** listed on the water right, any information provided on **pages 3 through 6** of this form **must identify** which source is associated with each of the authorized and proposed points of diversion or appropriation and places of use.*

**For applications proposing a Change in Place of Use or Character of Use:**

- Are there **Other Water Rights**, Permits or Ground Water Registrations associated with this land?  
 Yes     No     N/A – No Change in Place of Use or Character of Use

*If “Yes”, what are the Permit, Registration or Certificate Numbers? IR 85974, IS 77288*

*Pursuant to ORS 540.510, any “layered” water use or a right that is supplemental to a primary right proposed for transfer must be included in the transfer or be cancelled, except as provided in OAR 690-380-2240(5).*

**RECEIVED**  
**APR 12 2018**  
**OWRD**

▪ Certificate Number or other identifying number: 85975

RECEIVED  
 APR 12 2018  
 OWRD

The following information **must be provided** *only* for those points of diversion or appropriation that **are involved in the transfer** (i.e., **list only the portion of the water right you propose to transfer.**) Attach additional pages as necessary.

A Point of Diversion (POD) describes the location of diversion from a surface water source.  
 A Point of Appropriation (POA) describes the location of appropriation from a ground water source or well.

If a point of diversion or appropriation is not numbered on the decree or water right certificate or permit, assign it a unique number in the following table (e.g. POD #1 or POA(well) #1). Use the number to refer to the point of diversion or appropriation serving the place of use described in Table I (Authorized Place of Use) and Table II (Proposed Place of Use).

**Location of Existing Authorized Point(s) of Diversion or Appropriation to be Changed:**

(i.e., the allowed point(s) of diversion or appropriation listed on the water right that will be affected by the proposed transfer, the "OFF or FROM" point(s) of diversion or appropriation)  
 Government lot(GOV'T LOT) and donation land claim numbers (DLC) must be included in the table below **only** if the information is reflected on the existing water right.

IF POA, OWRD WELL LOG ID NO. (OR WELL ID TAG NO. L- )	POD# or POA#	TWP	RNG	SEC	QQ	DLC	GOV'T LOT	MEASURED DISTANCES
	16170	2 N	9 E	32	NW NE			SPRING AT CAMP NO. 4: 170 FEET SOUTH AND 800 FEET EAST FROM N 1/4 CORNER, SECTION 32

RECEIVED  
 APR 12 2018  
 OWRD

Certificate Number or other identifying number: 85975

- Does the water right being transferred involve a ground water source(s)?  
 Yes       No (*Surface water source only.*)

If “Yes”, for each authorized point of appropriation (well) involved, you must either:

A. Supply a copy of the well log(s) for each point of appropriation that is **clearly labeled** and associated with the corresponding well in the table above and on the accompanying application map. (*NOTE: You may search for well logs on the Department’s web page at: <http://www.wrd.state.or.us>*)

**or**

B. If a well log is **not** available, you must describe the construction of the authorized point of appropriation by completing the table below. Attach additional copies as necessary.

**Construction of Existing Authorized Point(s) of Appropriation – (Only needed if no well log is available.)**

*Wells in this listing must be **clearly tied** to corresponding well location(s) described in the table above and shown on the accompanying application map.*

OWRD WELL NO. AS IDENTIFIED IN TABLE ABOVE	DIAMETER	TYPE AND SIZE OF CASING	NO. OF FEET OF CASING	INTERVALS CASING IS PERFORATED (IN FEET)	SEAL DEPTH	EST. DEPTH TO WATER	EST. DEPTH TO WATER BEARING STRATUM	TYPE OF ACCESS PORT OR MEASURING DEVICE	TOTAL WELL DEPTH



85975

	<b>TOTAL:</b>	5.20	
--	---------------	------	--

**RECEIVED**  
**APR 12 2018**  
**OWRD**



▪ Certificate Number or other identifying number: 85975

**3. PROPOSED CHANGES TO THE WATER RIGHT**

*Describe proposed changes to the water right involving point(s) of diversion and/or appropriation necessary to facilitate a change in place of use. Measured distances described below should accurately correspond to the points shown on the accompanying application map. Attach additional pages as necessary.*

**Location of Proposed Point(s) of Diversion or Appropriation:**

*(i.e., the "ON or TO" point(s) of diversion or appropriation)*

*(NOTE: Complete this table **only** if a Change in Point of Diversion or Appropriation is being proposed to facilitate a Change in Place of Use.)*

IF POA, OWRD WELL LOG ID NO. (OR WELL ID TAG NO. L- )	POD# or POA#	TWP	RNG	SEC	QQ	DLC	GOV'T LOT	MEASURED DISTANCES

**RECEIVED**  
APR 12 2018  
OWRD

▪ Certificate Number or other identifying number: 85975

If there are proposed point(s) of appropriation (wells) listed in the table above, are the well(s) already constructed?

Yes     No     N/A – No proposed well(s) listed above.

If “**Yes**”, attach and **clearly label** the corresponding well log(s) for each proposed well, **or** if well log(s) are **not** available, describe the construction of the well(s) using the table below. (NOTE: You may search for well logs on the Department’s web page at: <http://www.wrd.state.or.us>)

If “**No**”, describe the anticipated construction for the proposed well(s) in the following table:

**Construction of Proposed Point(s) of Appropriation or Well(s)**

Wells in this listing must be **clearly tied** to corresponding well location(s) described in the table above and shown on the accompanying application map.

OWRD WELL NO. AS IDENTIFIED IN TABLE ABOVE	DIAMETER	TYPE AND SIZE OF CASING	NO. OF FEET OF CASING	INTERVALS CASING IS PERFORATED (IN FEET)	SEAL DEPTH	EST. DEPTH TO WATER	EST. DEPTH TO WATER BEARING STRATUM	TYPE OF ACCESS PORT OR MEASURING DEVICE	TOTAL WELL DEPTH

RECEIVED  
 APR 12 2018  
 OWRD

▪ Certificate Number or other identifying number: 85975


Describe proposed changes to the water right involving place of use. Information described below should accurately correspond to the proposed place of use shown on the accompanying application map. Attach additional pages as necessary.

**Location of Proposed Place of Use:** (i.e., the "ON or TO" lands)

TABLE II. - PROPOSED PLACE OF USE												
POD# or POA#	PRIORITY DATE	USE	LEGAL DESCRIPTION						ACRES	USER NAME	DINN	
			TWP	RNG	SEC	QQ	DLC	GOV'T LOT				TAX LOT
		IR	2 N	10 E	4	NE NW			1715	5.20	BRUCE DECKER	NA
<b>TOTAL:</b>										<b>5.20</b>		

RECEIVED  
 APR 12 2018  
 OWRD

Remarks: \_\_\_\_\_



## District Temporary Water Right Transfer Application

### Supplemental Form A

#### DESCRIPTION OF PROPOSED CHANGE(S) TO A WATER RIGHT

List only **one** water right per page. A **separate Supplemental Form A** must be completed for **each** certificate, permit, decree, or other right involved in the proposed transfer.

Attach additional copies of Supplemental Form A as needed to describe other certificates, permits, decrees or other rights involved in this transfer.

- Certificate Number or other identifying number: IS 77288

#### 1. TYPE OF CHANGE(S) PROPOSED

(Check ***all*** that apply.)

Point of Diversion or Appropriation	Place of Use	Character of Use
<input type="checkbox"/> <b>Change</b> to facilitate a change in Place of Use (The old point of diversion or appropriation will <b><u>not</u></b> be used for the portion of the water right affected by the transfer.)  <input type="checkbox"/> <b>Surface Water to Ground Water</b> (A new point of appropriation will be used <b><u>instead of</u></b> the old point of diversion. The old point of diversion will <b><u>not</u></b> be used.)  <input type="checkbox"/> <b>Change</b> in Point of Diversion in Response to an Emergency	<input type="checkbox"/> <b><u>All of the right will be exercised at a different location than currently authorized</u></b> (Use of water at the current location will be discontinued.)  <input checked="" type="checkbox"/> <b><u>Only a portion of the right will be exercised at a different location than currently authorized</u></b> (Use of water at the current location will be discontinued.)	Proposed new use:  <input type="checkbox"/> <b>Change</b> a water right to Store Water  <input type="checkbox"/> <b>Diminish</b> an irrigation water right (primary) to a supplemental water right

**RECEIVED**

APR 12 2018

OWRD

**2. CURRENT WATER RIGHT INFORMATION**

Water Right Subject to Transfer (*check and complete one of the following*):

<input checked="" type="checkbox"/> Certificated Right	<u>77288</u>	_____
	Certificate Number	Permit Number or Decree Name
<input type="checkbox"/> Adjudicated, Non-certificated Right	_____	_____
	Name of Decree	Page Number
<input type="checkbox"/> Permit for which Proof has been Approved	-	_____
	Permit Number	Date Claim of Beneficial Use Submitted
<input type="checkbox"/> Transferred Right for which Proof has been Filed	-	_____
	Previous Transfer Number	Date Claim of Beneficial Use Submitted

- Name on Permit, Certificate, or Decree: Farmers Irrigation District
- County: Hood River
- Authorized Use(s) to be Affected by Transfer: POU
- Priority Date(s): 09/15/1904

*If there are **multiple Priority Dates** identified on the water right, any information provided on **pages 3 through 6** of this form **must identify** which priority date is associated with each of the authorized and proposed points of diversion or appropriation and places of use.*

- Source(s) of Water to be Affected by Transfer: PHELPS Creek

Tributary to: COLUMBIA RIVER

*If there are **multiple Sources** listed on the water right, any information provided on **pages 3 through 6** of this form **must identify** which source is associated with each of the authorized and proposed points of diversion or appropriation and places of use.*

**For applications proposing a Change in Place of Use or Character of Use:**

- Are there **Other Water Rights**, Permits or Ground Water Registrations associated with this land?
  - Yes     No     N/A – No Change in Place of Use or Character of Use

*If “Yes”, what are the Permit, Registration or Certificate Numbers? 85974, 85975*

*Pursuant to ORS 540.510, any “layered” water use or a right that is supplemental to a primary right proposed for transfer **must be included in the transfer or be cancelled**, except as provided in OAR 690-380-2240(5).*

**RECEIVED**  
**APR 12 2018**  
**OWRD**

▪ Certificate Number or other identifying number: 77288

RECEIVED  
 APR 12 2018  
 OWRD

The following information **must be provided** only for those points of diversion or appropriation that **are involved in the transfer** (i.e., **list only the portion of the water right you propose to transfer.**) Attach additional pages as necessary.

A Point of Diversion (POD) describes the location of diversion from a surface water source.  
 A Point of Appropriation (POA) describes the location of appropriation from a ground water source or well.

If a point of diversion or appropriation is not numbered on the decree or water right certificate or permit, assign it a unique number in the following table (e.g. POD #1 or POA(well) #1). Use the number to refer to the point of diversion or appropriation serving the place of use described in Table I (Authorized Place of Use) and Table II (Proposed Place of Use).

**Location of Existing Authorized Point(s) of Diversion or Appropriation to be Changed:**

(i.e., the allowed point(s) of diversion or appropriation listed on the water right that will be affected by the proposed transfer, the "OFF or FROM" point(s) of diversion or appropriation)  
 Government lot(GOV'T LOT) and donation land claim numbers (DLC) must be included in the table below **only** if the information is reflected on the existing water right.

IF POA, OWRD WELL LOG ID NO. (OR WELL ID TAG NO. L- )	POD# or POA#	TWP	RNG	SEC	QQ	DLC	GOV'T LOT	MEASURED DISTANCES
	33088	3 N	10 E	33	NE NE			FARMERS IRRIGATION DISTRICT NW 1/4 SE 1/4, SECTION 33, TOWNSHIP 3 NORTH, RANGE 10 EAST, W.M.

▪ Certificate Number or other identifying number: 77288

- Does the water right being transferred involve a ground water source(s)?  
 Yes       No (Surface water source only.)

If “**Yes**”, for each authorized point of appropriation (well) involved, you must either:

A. Supply a copy of the well log(s) for each point of appropriation that is **clearly labeled** and associated with the corresponding well in the table above and on the accompanying application map. (NOTE: You may search for well logs on the Department’s web page at: <http://www.wrd.state.or.us>)

**or**

B. If a well log is **not** available, you must describe the construction of the authorized point of appropriation by completing the table below. Attach additional copies as necessary.

**Construction of Existing Authorized Point(s) of Appropriation – (Only needed if no well log is available.)**

Wells in this listing must be **clearly tied** to corresponding well location(s) described in the table above and shown on the accompanying application map.

OWRD WELL NO. AS IDENTIFIED IN TABLE ABOVE	DIAMETER	TYPE AND SIZE OF CASING	NO. OF FEET OF CASING	INTERVALS CASING IS PERFORATED (IN FEET)	SEAL DEPTH	EST. DEPTH TO WATER	EST. DEPTH TO WATER BEARING STRATUM	TYPE OF ACCESS PORT OR MEASURING DEVICE	TOTAL WELL DEPTH





772988

TOTAL:	5.20	
--------	------	--

RECEIVED  
APR 12 2018  
OWRD

▪ Certificate Number or other identifying number: 77288

**3. PROPOSED CHANGES TO THE WATER RIGHT**

*Describe proposed changes to the water right involving point(s) of diversion and/or appropriation necessary to facilitate a change in place of use. Measured distances described below should accurately correspond to the points shown on the accompanying application map. Attach additional pages as necessary.*

**Location of Proposed Point(s) of Diversion or Appropriation:**

*(i.e., the "ON or TO" point(s) of diversion or appropriation)*

*(NOTE: Complete this table **only** if a Change in Point of Diversion or Appropriation is being proposed to facilitate a Change in Place of Use.)*

IF POA, OWRD WELL LOG ID NO. (OR WELL ID TAG NO. L- )	POD# or POA#	TWP	RNG	SEC	QQ	DLC	GOV'T LOT	MEASURED DISTANCES
								NA
								NA
								NA
								NA
								NA
								NA
								NA

RECEIVED  
 APR 12 2018  
 OWRD

▪ Certificate Number or other identifying number: 77288

If there are proposed point(s) of appropriation (wells) listed in the table above, are the well(s) already constructed?

Yes     No     N/A – No proposed well(s) listed above.

If “Yes”, attach and **clearly label** the corresponding well log(s) for each proposed well, **or** if well log(s) are **not** available, describe the construction of the well(s) using the table below. (**NOTE:** You may search for well logs on the Department’s web page at: <http://www.wrd.state.or.us>)

If “No”, describe the anticipated construction for the proposed well(s) in the following table:

**Construction of Proposed Point(s) of Appropriation or Well(s)**

Wells in this listing must be **clearly tied** to corresponding well location(s) described in the table above and shown on the accompanying application map.

OWRD WELL NO. AS IDENTIFIED IN TABLE ABOVE	DIAMETER	TYPE AND SIZE OF CASING	NO. OF FEET OF CASING	INTERVALS CASING IS PERFORATED (IN FEET)	SEAL DEPTH	EST. DEPTH TO WATER	EST. DEPTH TO WATER BEARING STRATUM	TYPE OF ACCESS PORT OR MEASURING DEVICE	TOTAL WELL DEPTH

**RECEIVED**  
 APR 12 2018  
 OWRD

