





Scale: 1" = 1320'

Ammended Locaiton Well#3  
 2605' South of NW Corner of SEC 6  
 1265' East of NW Corner of SEC 6

**LEGEND**

-  Buried Pipeline
-  Well
-  Existing Permit G-17865 Place of Use
-  Proposed Place of Use New Application

APPLICATION MAP FOR POINT OF  
 APPROPRTIAON AMMENDMENT  
 FOR PERMIT G-17865  
 and for  
 NEW GROUND WATER  
 FOR  
 V BOX LAND & LIVESTOCK CO.

RECEIVED

APR 19 2018

OWRD