

Ochoco Irrigation District

Permanent Transfer

Water Year 2017

Attn: Ann Reece
Oregon Water Resources Department
725 Summer Street NE, Suite A
Salem, Oregon 97301

Dear Ann,

Enclosed is a District Permanent Transfer Application for the 2017 Irrigation Season. Also enclosed are supplemental forms "A" and Off/On maps. With the recent untimely departure of FireWhat? you may know our District is going through major changes in finding an adequate GIS professional to host and prepare District maps etc. We are currently working with Crook County GIS Department to take on this task. With that said, I realize the maps I am submitting are similar to the Notice of Transfer maps I sent in this past fall. I will provide adequate maps as soon as possible, if these are not acceptable to the Department. The Permanent Transfer fee of \$1,680 is enclosed as well. Thanks for your time and as always feel free to contact me with any thoughts or questions.

Sincerely;



Russ Rhoden
Ochoco Irrigation District
1001 NW Deer Street
Prineville, Oregon 97754

541-447-6449
ochocoid@crestviewcable.com

RECEIVED BY OWRD

DEC DEC 29 2017

SAL SALEM, OR

12813



Oregon Water Resources Department
 725 Summer Street NE, Suite A
 Salem Oregon 97301-1266
 (503) 986-0900
 www.wrd.state.or.us

Application for District Permanent Water Right Transfer

Please type or print legibly in dark ink. If your application is incomplete or inaccurate, we will return it to you. If any requested information does not apply to your application, insert "N/A" to indicate "Not Applicable." As you complete this form, please refer to notes and guidance included on the application. A summary of review criteria and procedures that are generally applicable to the application is available at www.wrd.state.or.us/OWRD/PUBS/forms.shtml#app_criteria_review.

Change in Place of Use Only

1A. APPLICANT INFORMATION

IRRIGATION DISTRICT Ochoco Irrigation District			PHONE NO. 541-447-6449	ADDITIONAL CONTACT NO.
ADDRESS 1001 NW Deer St				FAX NO.
CITY Prineville	STATE OR	ZIP 97754	E-MAIL ochocoid@crestviewcable.com	
BY PROVIDING AN E-MAIL ADDRESS, CONSENT IS GIVEN TO RECEIVE ALL CORRESPONDENCE FROM THE DEPARTMENT ELECTRONICALLY. COPIES OF THE FINAL ORDER DOCUMENTS WILL ALSO BE MAILED.				

1B. AGENT INFORMATION

AGENT/BUSINESS NAME N/A			PHONE NO.	ADDITIONAL CONTACT NO.
ADDRESS				FAX NO.
CITY	STATE	ZIP	E-MAIL	
BY PROVIDING AN E-MAIL ADDRESS, CONSENT IS GIVEN TO RECEIVE ALL CORRESPONDENCE FROM THE DEPARTMENT ELECTRONICALLY. COPIES OF THE FINAL ORDER DOCUMENTS WILL ALSO BE MAILED.				

2. PROPOSED CHANGE(S) TO WATER RIGHT(S)

- List **all** water rights to be affected by this transfer. Indicate the certificate, permit, decree or other identifying number(s) in the table below: *(Attach additional pages as necessary.)*

	Certificate	Permit / Previous Transfer	Decree
1.	82246	-	RECEIVED BY OWRD
2.	82247	-	
3.		-	DEC 29 2017
4.		-	
5.		-	SALEM, OR
6.		-	

3. ATTACHMENTS

Check each of the following attachments included with this application. The application will be returned if all required attachments are not included.

<p>Supplemental Form A – Description of Proposed Change(s) to a Water Right <input checked="" type="checkbox"/> A <u>separate</u> Supplemental Form A is enclosed for <u>each</u> water right to be affected by this transfer. Map <input checked="" type="checkbox"/> Permanent Transfer A map meeting the requirements of OAR 690-385-3300 must be included but need not be prepared by a Certified Water Right Examiner (CWRE).</p>	<p>Fees: <input checked="" type="checkbox"/> Amount enclosed: \$ <u>1,680.00</u> See the Department's Fee Schedule at www.wrd.state.or.us or call (503) 986-0900. Land Use Compatibility Statement <input type="checkbox"/> The Land Use Information Form is <u>not</u> required if water is to be diverted, conveyed and/or used only on federal lands or if <u>ALL</u> of the following apply: a) a change in place of use only, b) a change that does not involve the placement or modification of structures, c) the use of water is for irrigation <u>only</u> and d) the use is located within an irrigation district or an exclusive farm use zone.</p>
--	---

4. SIGNATURES

The district certifies the following:

- (1) The water rights proposed for transfer are water rights subject to transfer and are not subject to forfeiture for nonuse under ORS 540.610;
- (2) Each user affected by the proposed transfer has provided written authorization for the transfer and such authorization is on file with the district; and
- (3) On behalf of the district, I affirm to the best of my knowledge the information contained in this application is true and accurate.

Russell C. Black
 District Manager signature

 name (print)

12/27/17
 date

OR

 Authorized District Representative signature

 name (print)

 date

Before submitting your application to the Department, be sure you have:

- Answered each question completely.
- Included all the required attachments.
- Included a check payable to the Oregon Water Resources Department for the appropriate amount.

RECEIVED BY OWRD

DEC 29 2017

SALEM, OR
 April 2017



District Permanent Water Right Transfer Application

Supplemental Form A

DESCRIPTION OF PROPOSED CHANGE(S) TO A WATER RIGHT

List only one water right per page. A separate Supplemental Form A must be completed for each certificate, permit, decree, or other right involved in the proposed transfer.

Attach additional copies of Supplemental Form A as needed to describe other certificates, permits, decrees or other rights involved in this transfer.

1. CURRENT WATER RIGHT INFORMATION

Water Right Subject to Transfer (check and complete one of the following):

<input checked="" type="checkbox"/> Certificated Right	82246	Certificate Number
<input type="checkbox"/> Adjudicated, Non-certificated Right		Name of Decree Page Number
<input type="checkbox"/> Permit for which Proof has been Approved	-	Permit Number Date Claim of Beneficial Use Submitted
<input type="checkbox"/> Transferred Right for which Proof has been Filed	-	Previous Transfer Number Date Claim of Beneficial Use Submitted
<input type="checkbox"/> Permit for Supplemental Irrigation	-	Permit Number

- Name on Permit, Certificate, or Decree: Ochoco Irrigation District
- Priority Date(s): Mar 13, 1916 (McKay Creek) and Aug 10, 1917 (all other sources)

If there are **multiple Priority Dates** identified on the water right, any information provided in Supplemental Form A of this application must identify which priority date is associated with each of the authorized points of diversion or appropriation and places of use.

Source(s) of Water to be Affected by Transfer: Ochoco, McKay, Dry, Lytle and Johnson Creeks, all waste and return water flowing in all unnamed waterways, and Ochoco Reservoir

Tributary to: Crooked River

- Are there **other water rights**, Permits or Ground Water Registrations associated with this land?

Yes No

RECEIVED BY OWRD

DEC 29 2017

If "Yes", what are the Permit, Registration or Certificate Numbers? _____

SALEM, OR

Any "layered" water use or a right that is supplemental to a primary right proposed for transfer **must be included in the transfer or be cancelled.**

Certificate Number or other identifying number: 82246

The following information must be provided only for those points of diversion or appropriation that are involved in the transfer.

If a point of diversion or appropriation is not numbered on the decree or water right certificate or permit, assign it a unique number in the following table (e.g. POD #1 or POA(well) #1). Use the number to refer to the point of diversion or appropriation serving the place of use described in Tables I and II. Note: Permanent district transfers do not allow for a change in point of diversion or appropriation to serve the proposed place of use.

Government lot and donation land claim numbers must be included in the table below **only** if the information is reflected on the existing water right.

Location of Existing Authorized Point(s) of Diversion (POD) or Appropriation (POA):
(i.e., the allowed point(s) of diversion or appropriation listed on the water right for the "FROM" or "OFF" lands)

AUTHORIZED POINT(S) of DIVERSION (POD) or APPROPRIATION (POA)							
POD# or POA#	TWP	RNG	SEC	QQ	DLC	GOV'T LOT	MEASURED DISTANCES
WRD54	15 S	17 E	5	SW NW			Ochoco Feed Canal - 500 feet N and 250 feet E from W1/4 Corner of Section 5

RECEIVED BY OWRD

DEC 29 2017

SALEM, OR

12813

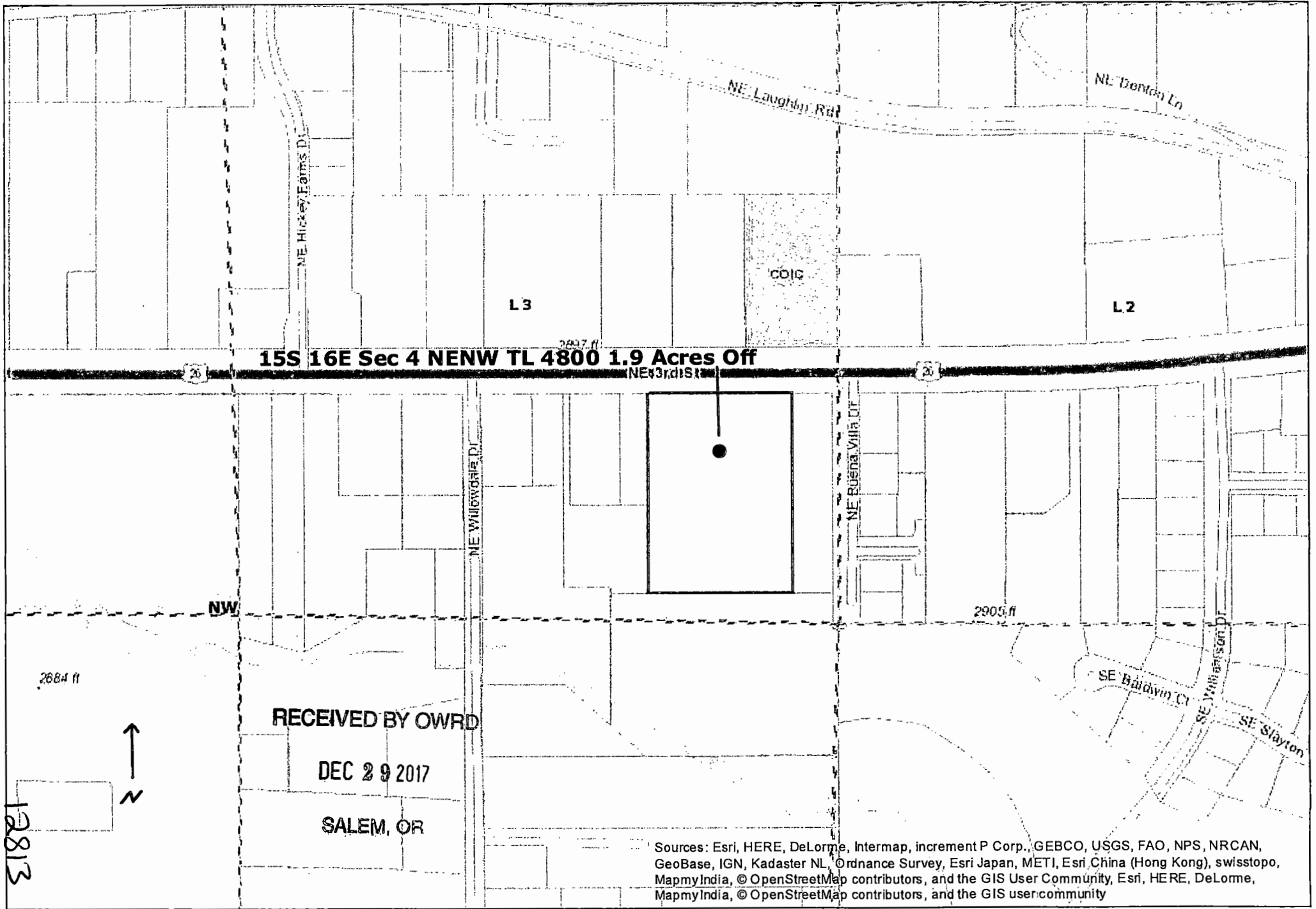
RECEIVED BY OWRD

DEC 29 2017

SALEM, OR

12813

Notice Map 2-17 - Tribby 1.9 Acres Off - CERTIFICATE 82246



15S 16E Sec 4 NENW TL 4800 1.9 Acres Off

RECEIVED BY OWRD

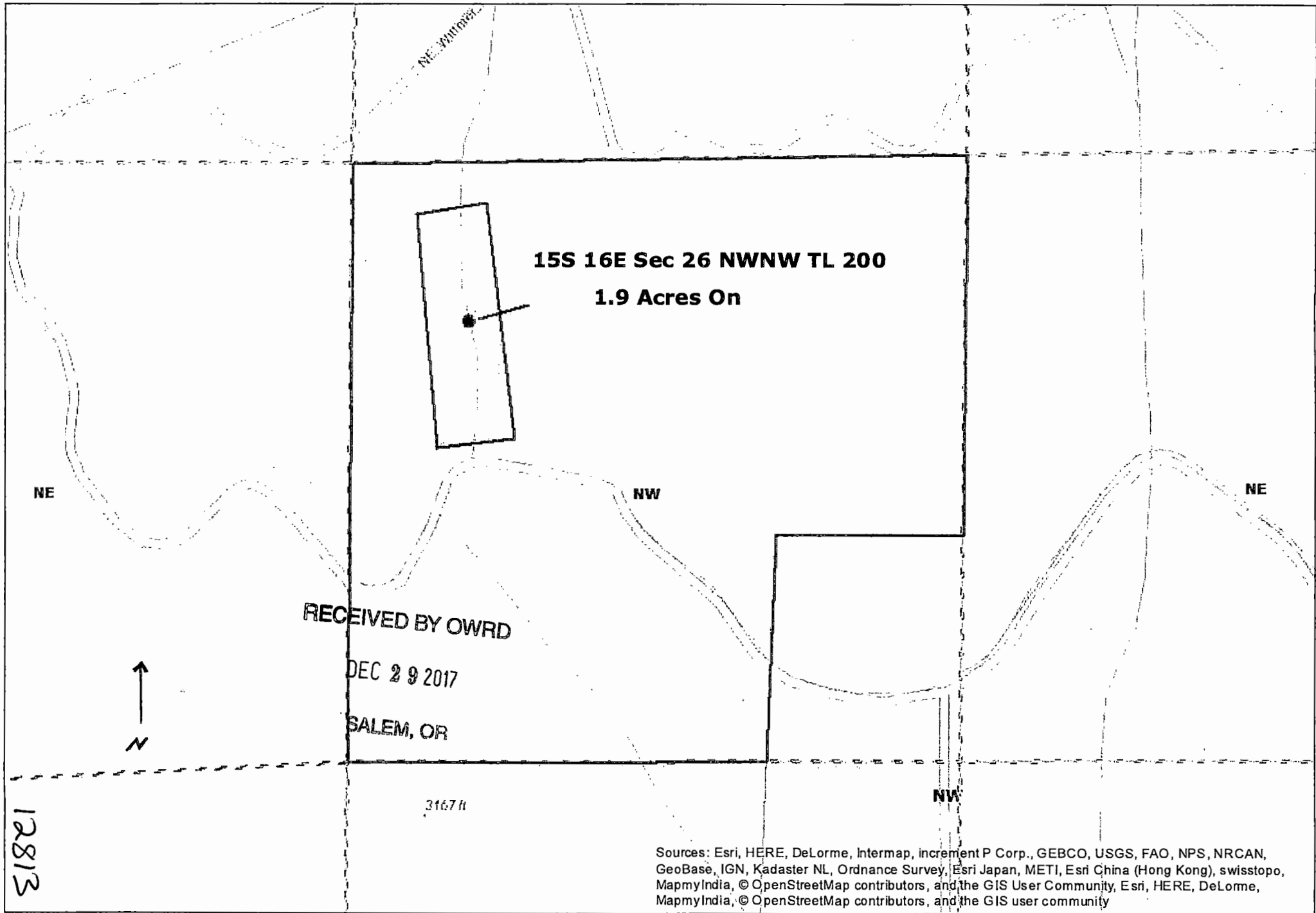
DEC 29 2017

SALEM, OR

12813

Sources: Esri, HERE, DeLorme, Intermap, increment P Corp., GEBCO, USGS, FAO, NPS, NRCAN, GeoBase, IGN, Kadaster NL, Ordnance Survey, Esri Japan, METI, Esri China (Hong Kong), swisstopo, MapmyIndia, © OpenStreetMap contributors, and the GIS User Community, Esri, HERE, DeLorme, MapmyIndia, © OpenStreetMap contributors, and the GIS user community

Notice Map 2-17 - Petersen 1.9 Acres On - CERTIFICATE 82246





District Permanent Water Right Transfer Application

Supplemental Form A

DESCRIPTION OF PROPOSED CHANGE(S) TO A WATER RIGHT

List only one water right per page. A separate Supplemental Form A must be completed for each certificate, permit, decree, or other right involved in the proposed transfer.

Attach additional copies of Supplemental Form A as needed to describe other certificates, permits, decrees or other rights involved in this transfer.

1. CURRENT WATER RIGHT INFORMATION

Water Right Subject to Transfer (check and complete one of the following):

<input checked="" type="checkbox"/> Certificated Right	82247	
	Certificate Number	
<input type="checkbox"/> Adjudicated, Non-certificated Right	_____	Page Number
	Name of Decree	
<input type="checkbox"/> Permit for which Proof has been Approved	-	Date Claim of Beneficial Use Submitted
	Permit Number	
<input type="checkbox"/> Transferred Right for which Proof has been Filed	-	Date Claim of Beneficial Use Submitted
	Previous Transfer Number	
<input type="checkbox"/> Permit for Supplemental Irrigation	-	
	Permit Number	

RECEIVED BY OWRD

- Name on Permit, Certificate, or Decree: US Bureau of Reclamation

DEC 29 2017

- Priority Date(s): 1914

If there are **multiple Priority Dates** identified on the water right, any information provided in Supplemental Form A of this application must identify which priority date is associated with each of the authorized points of diversion or appropriation and places of use.

SALEM, OR

Source(s) of Water to be Affected by Transfer: Crooked River and Prineville Reservoir

Tributary to: Crooked River

- Are there **other water rights**, Permits or Ground Water Registrations associated with this land?

Yes No

If "Yes", what are the Permit, Registration or Certificate Numbers? _____

Any "layered" water use or a right that is supplemental to a primary right proposed for transfer **must be included in the transfer or be cancelled.**

Certificate Number or other identifying number: 82247

The following information must be provided only for those points of diversion or appropriation that are involved in the transfer.

If a point of diversion or appropriation is not numbered on the decree or water right certificate or permit, assign it a unique number in the following table (e.g. POD #1 or POA(well) #1). Use the number to refer to the point of diversion or appropriation serving the place of use described in Tables I and II. Note: Permanent district transfers do not allow for a change in point of diversion or appropriation to serve the proposed place of use.

Government lot and donation land claim numbers must be included in the table below **only** if the information is reflected on the existing water right.

Location of Existing Authorized Point(s) of Diversion (POD) or Appropriation (POA):
 (i.e., the allowed point(s) of diversion or appropriation listed on the water right for the "FROM" or "OFF" lands)

AUTHORIZED POINT(S) of DIVERSION (POD) or APPROPRIATION (POA)							
POD# or POA#	TWP	RNG	SEC	QQ	DLC	GOV'T LOT	MEASURED DISTANCES
WRD 9	15 S	15 E	36				60' N, 1940' W of SE Corner

RECEIVED BY OWRD

DEC 29 2017

SALEM, OR

12813

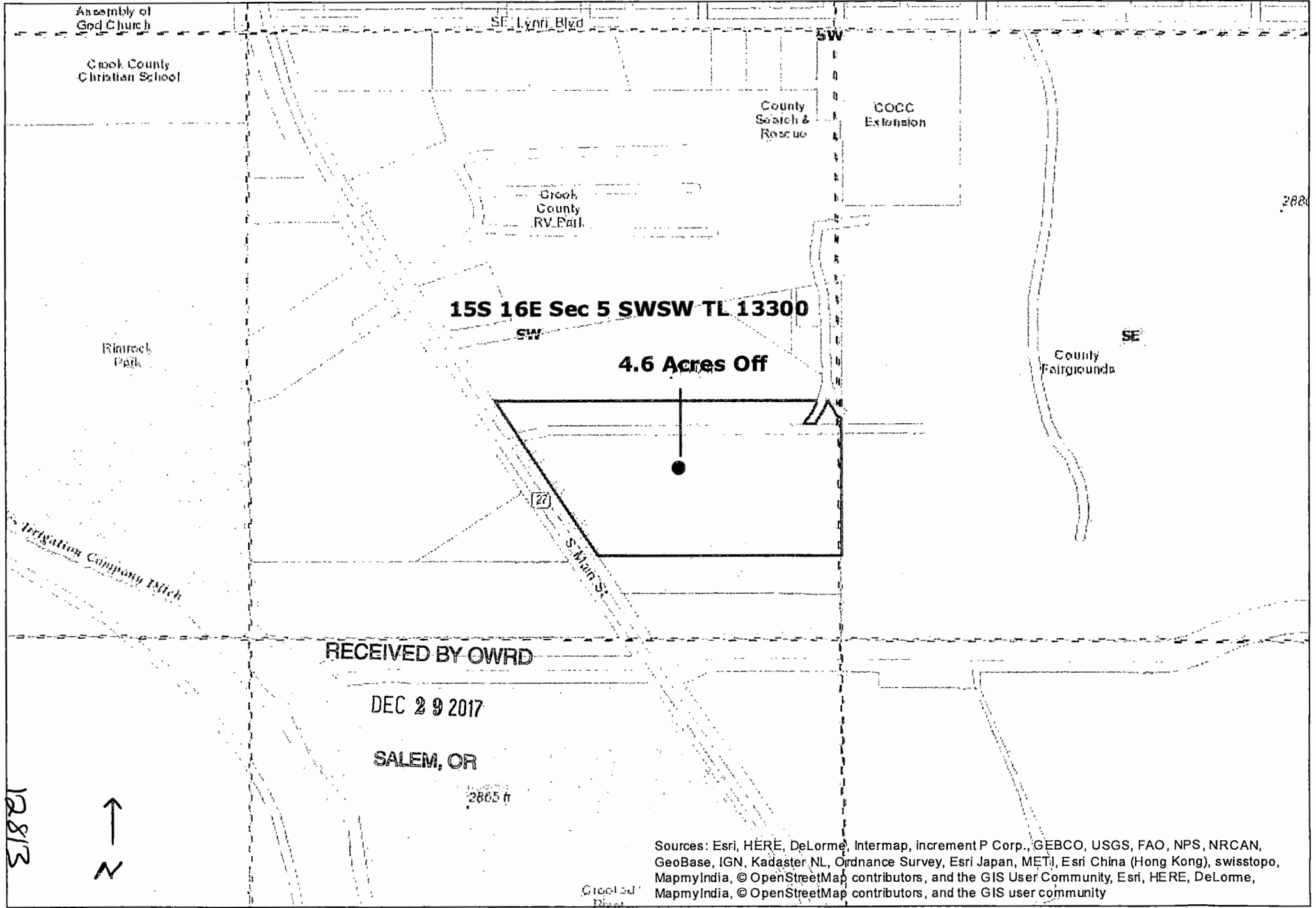
RECEIVED BY OWRD

DEC 29 2017

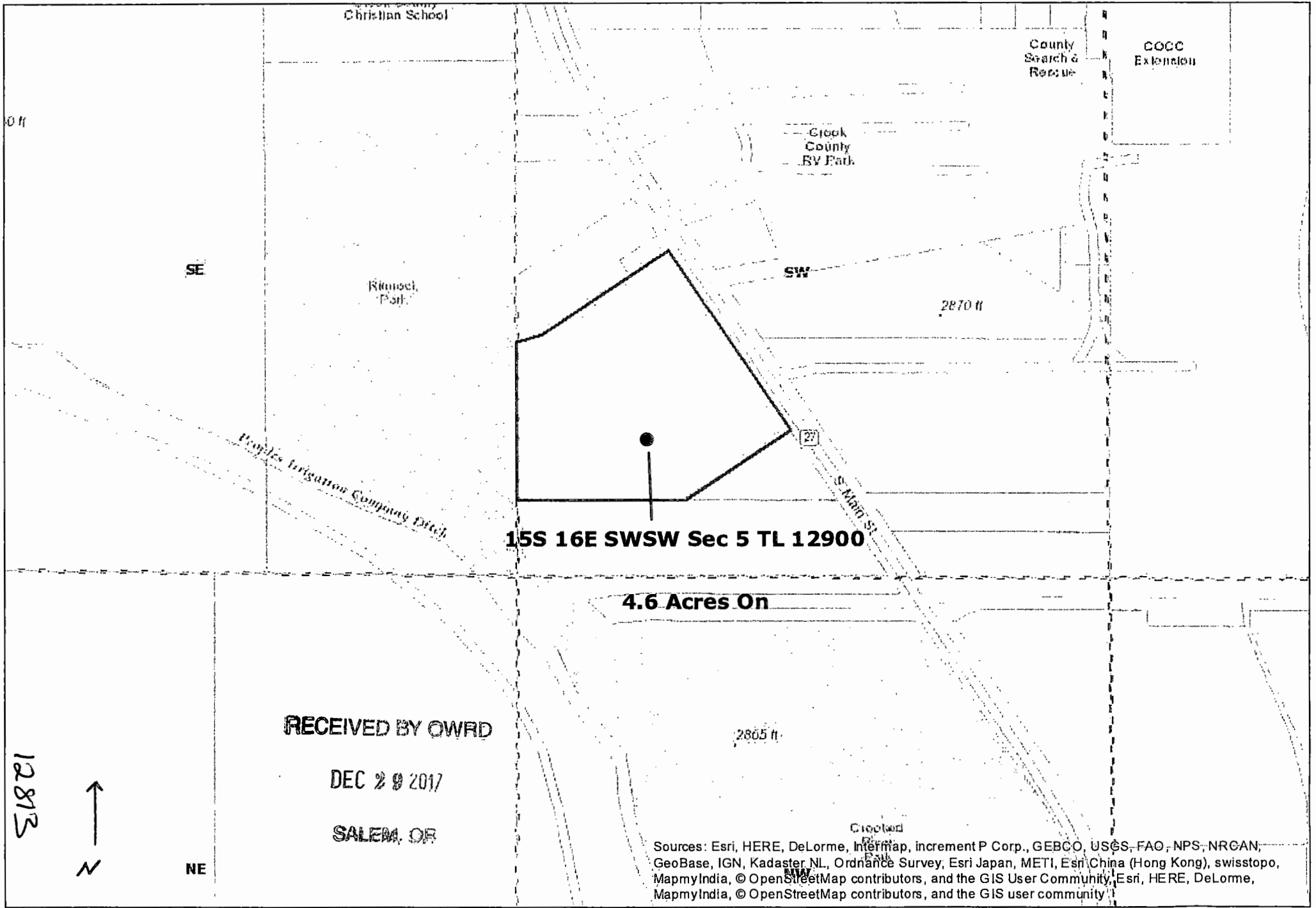
SALEM, OR

12813

Notice Map 1-17 - Crook County 4.6 Acres Off - CERTIFICATE 82247



Notice Map 1-17 - Crook County 4.6 Acres On - CERTIFICATE 82247





District Permanent Water Right Transfer Application

Supplemental Form A

DESCRIPTION OF PROPOSED CHANGE(S) TO A WATER RIGHT

List only one water right per page. A **separate Supplemental Form A must be completed for each** certificate, permit, decree, or other right involved in the proposed transfer.

Attach additional copies of Supplemental Form A as needed to describe other certificates, permits, decrees or other rights involved in this transfer.

1. CURRENT WATER RIGHT INFORMATION

Water Right Subject to Transfer (check and complete one of the following):

<input checked="" type="checkbox"/>	Certificated Right	82247	
		Certificate Number	
<input type="checkbox"/>	Adjudicated, Non-certificated Right	_____	Page Number
		Name of Decree	
<input type="checkbox"/>	Permit for which Proof has been Approved	-	Date Claim of Beneficial Use Submitted
		Permit Number	
<input type="checkbox"/>	Transferred Right for which Proof has been Filed	-	Date Claim of Beneficial Use Submitted
		Previous Transfer Number	
<input type="checkbox"/>	Permit for Supplemental Irrigation	-	
		Permit Number	

- Name on Permit, Certificate, or Decree: US Bureau of Reclamation
- Priority Date(s): 1914

If there are **multiple Priority Dates** identified on the water right, any information provided in Supplemental Form A of this application must identify which priority date is associated with each of the authorized points of diversion or appropriation and places of use.

Source(s) of Water to be Affected by Transfer: Crooked River and Prineville Reservoir

Tributary to: Crooked River

- Are there **other water rights**, Permits or Ground Water Registrations associated with this land?
 - Yes No

If “Yes”, what are the Permit, Registration or Certificate Numbers? _____

Any “layered” water use or a right that is supplemental to a primary right proposed for transfer **must be included in the transfer or be cancelled**.

Received by OWRD

▪ Certificate Number or other identifying number: 82247

The following information must be provided only for those points of diversion or appropriation that are involved in the transfer.

If a point of diversion or appropriation is not numbered on the decree or water right certificate or permit, assign it a unique number in the following table (e.g. POD #1 or POA(well) #1). Use the number to refer to the point of diversion or appropriation serving the place of use described in Tables I and II. Note: Permanent district transfers do not allow for a change in point of diversion or appropriation to serve the proposed place of use.

Government lot and donation land claim numbers must be included in the table below only if the information is reflected on the existing water right.

Location of Existing Authorized Point(s) of Diversion (POD) or Appropriation (POA):
 (i.e., the allowed point(s) of diversion or appropriation listed on the water right for the "FROM" or "OFF" lands)

AUTHORIZED POINT(S) of DIVERSION (POD) or APPROPRIATION (POA)							
POD# or POA#	TWP	RNG	SEC	QQ	DLC	GOV'T LOT	MEASURED DISTANCES
WRD 9	15 S	15 E	36				60' N, 1940' W of SE Corner

Received by OWRD

APR 23 2018

Salem, OR

revised - 2/1/2010

12813

TOTAL:	22.4
--------	------

12813

Williams Ranch Properties LLC

OCE MAP C. 82247

10.3 ac

After Boundary Line adjustment & Transfer Off
30.9 + 0.1 = 31 - 1.0 = 30 acres
14S15E26NENW TL400

30.9-ac

14S15E26NENW TL400

0.1 acres Remaining

1.0 acres

5.4 acres

14S15E26NENW TL500

14S15E26SENW TL500 0.6 acres

14S15E26SENW TL500

3.0 acres

14S15E26SENW TL500

12.4 acres

2.3 ac

After Boundary Line adjustment & Transfer off
2.3 + 1.0 = 3.3

9-ac

1.0 acres Remaining

14S15E26SENW TL400

7.9-ac

23.4 ac

Received by OWRD

APR 23 2018

Salem, OR



Crook County is not responsible for errors, omissions, or misuse. Map is for reference purposes only. Notify Crook County GIS of errors (541) 416-3930.

1 inch = 376 feet

12813



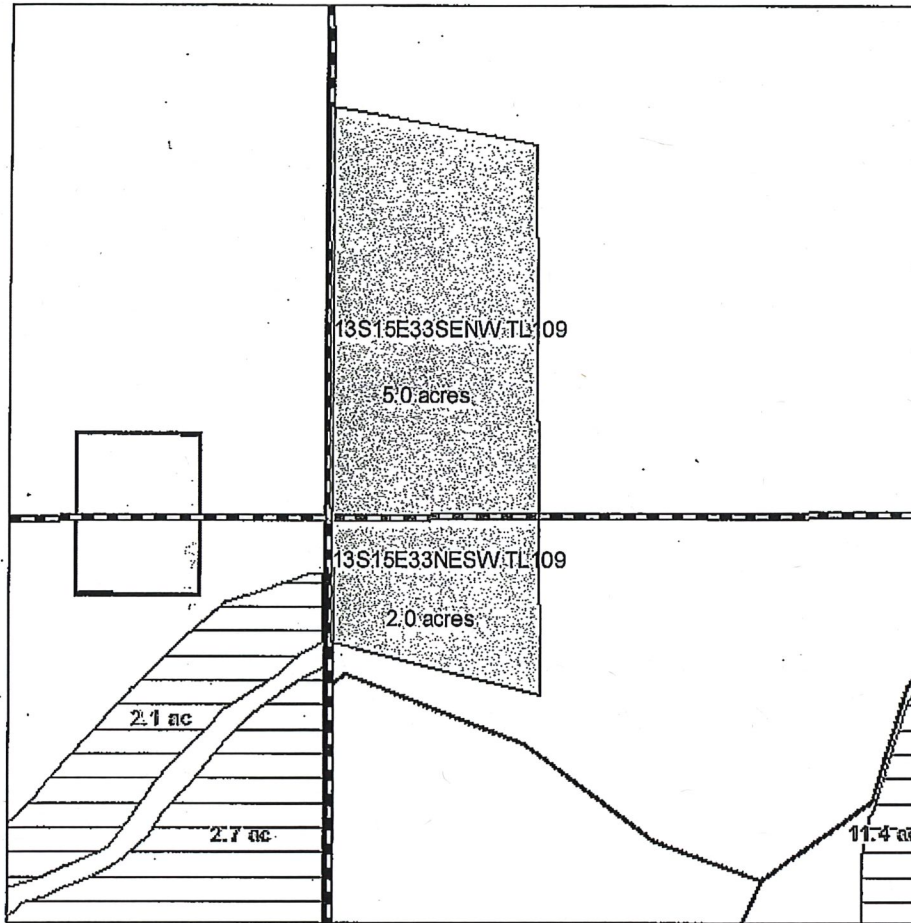
Crook County

T 13S R 15E Sec. 33 Tax Lot 109

SE & NE Of The NW & SW



ON Map



1 in = 400 ft

Certificate 82247

- | | | |
|----------|---------------|--------------------------|
| Transfer | Cert 82246 IR | Cert 82246 IR / 82247 IS |
| Tax Lot | Cert 82247 IR | Cert 82249 IS |



Application for Permanent Transfer

John Dehler

Acres: 7.0

Received by OWRD

APR 28 2016

Salem, OR

12813

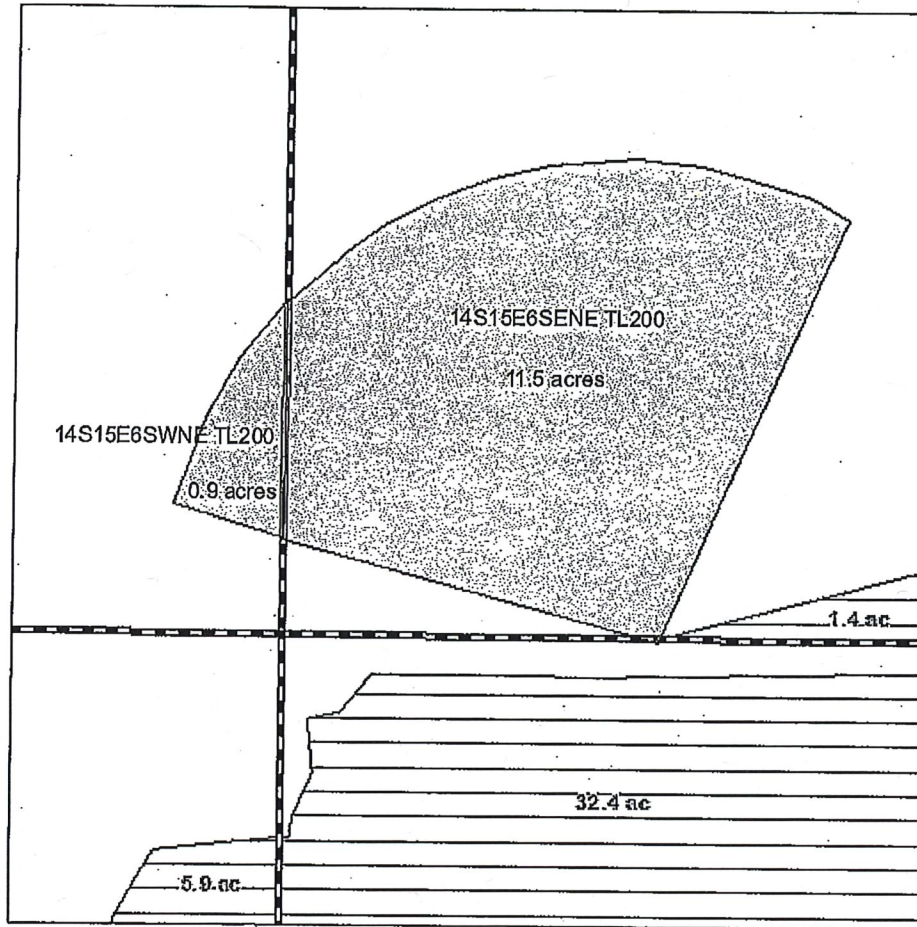
Crook County

T 14S R 15E Sec. 6 Tax Lot 200

SW & SE Of The NE



ON Map



1 in = 400 ft

Certificate 82247

- | | | |
|----------|---------------|--------------------------|
| Transfer | Cert 82246 IR | Cert 82246 IR / 82247 IS |
| Tax Lot | Cert 82247 IR | Cert 82249 IS |



Application for Permanent Transfer

William Guthrie

Acres: 12.4

Received by OWRD

APR 23 2018

Salem, OR

12813

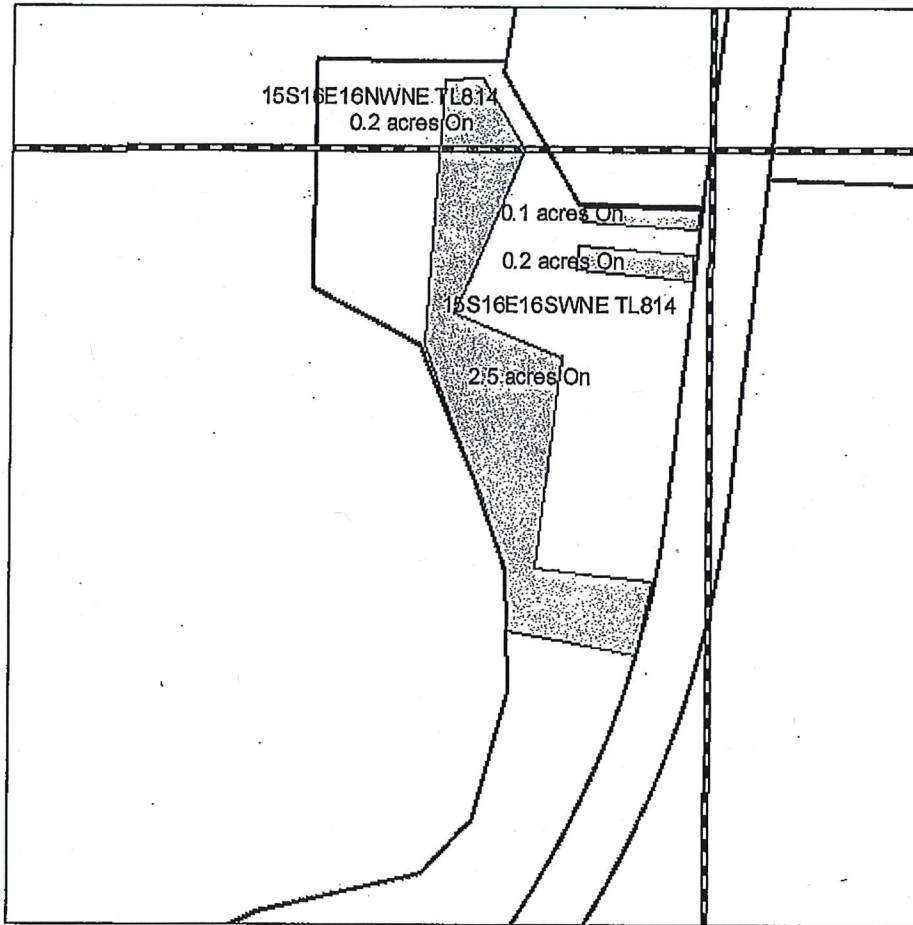
Crook County

T 14s R 16E Sec. 16 Tax Lot 814

SW & NW Of The NE









ON Map



1 in = 400 ft

Certificate 82247

- | | | |
|--|---|--|
|  Transfer |  Cert 82246 IR |  Cert 82246 IR / 82247 IS |
|  Tax Lot |  Cert 82247 IR |  Cert 82249 IS |

12813



Application for Permanent Transfer

Jared Wilkinson

Acres: 3.0

Received by OWRD

APR 23 2018

Salem, OR