

SCALE: 1" = 1320'



Lands currently irrigated by C-27031, to be flipped with lands irrigated under C-80771.



Lands receiving water from C-80771 to be flipped with lands irrigated under C-27031.



Lands irrigated under C-27031 to remain in place

Authorized point of diversion for C-27031 is SE, SE, Sec. 35, 2S 38E. WM.

Authorized points of diversion for C-80771 are SE, SE Sec. 34, T2S, R 38 E, WM; 500' North and 575' West from the SE Corner of Section 34, and SE, SW, Section 35, T2S R38E, WM; 685' North and 2628' East from the SW corner of Section 35.

RECEIVED

MAY 03 2018

OWRD

January 26, 2018


APPLICATION MAP FOR TEMPORARY TRANSFER OF LANDS IRRIGATED UNDER CERTIFICATES 27031 AND 80771

FOR
Dwight & Sue Arnoldus
BY

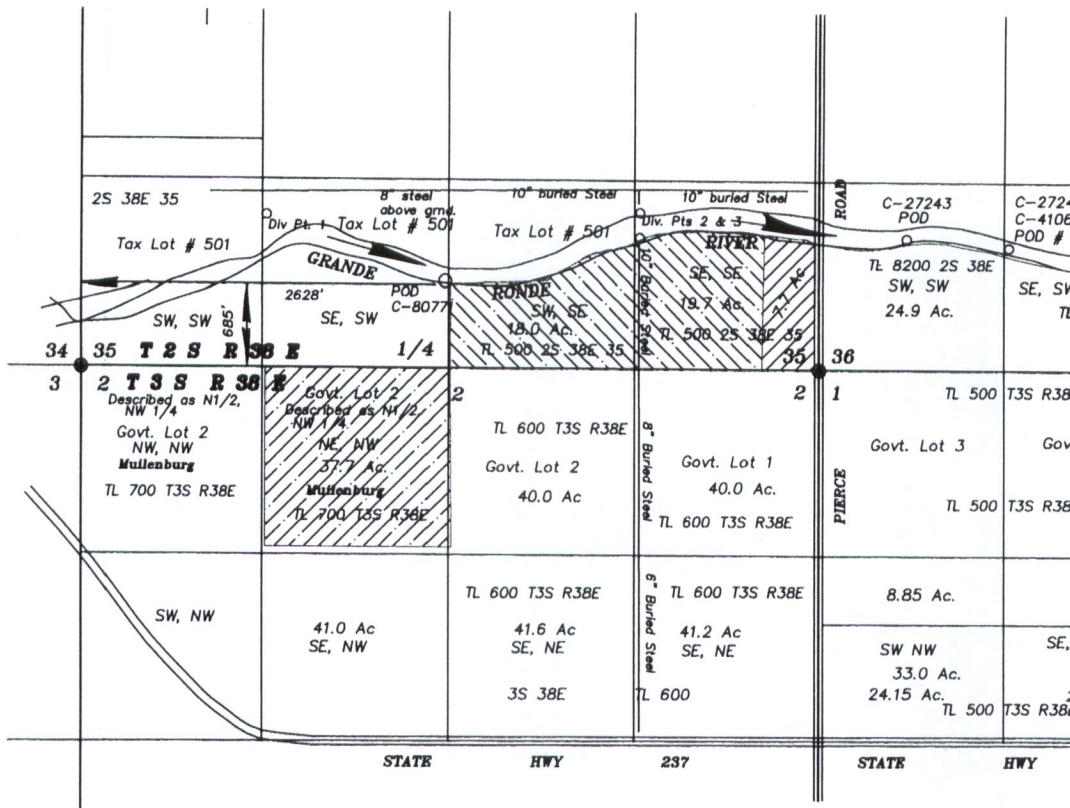
GREG BLACKMAN WATER RIGHTS
126 RIDGE DRIVE
LAGRANDE, OREGON 97850

Application No. _____

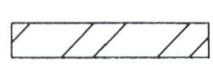
Permit Number _____



NOTE: The preparation of this map was for the purpose of identifying the location of the proposed water right and has no intent to provide dimensions or location of property ownership lines. Location information shown hereon was furnished by the applicant.



SCALE: 1" = 1320'



Lands currently irrigated by C-27031, to be flipped with lands irrigated under C-80771.



Lands receiving water from C-80771 to be flipped with lands irrigated under C-27031.



Lands irrigated under C-27031 to remain in place

Authorized point of diversion for C-27031 is SE, SE, Sec. 35, 2S 38E. WM.

Authorized points of diversion for C-80771 are SE, SE Sec. 34, T2S, R 38 E, WM; 500' North and 575' West from the SE Corner of Section 34, and SE, SW, Section 35, T2S R38E, WM; 685 North and 2628' East from the SW corner of Section 35.

RECEIVED

MAY 03 2018


OWRD

January 26, 2018

APPLICATION MAP FOR TEMPORARY TRANSFER OF LANDS IRRIGATED UNDER CERTIFICATES 27031 AND 80771

FOR
Dwight & Sue Arnoldus
BY

GREG BLACKMAN WATER RIGHTS
126 RIDGE DRIVE
LAGRANDE, OREGON 97850



NOTE: The preparation of this map was for the purpose of identifying the location of the proposed water right and has no intent to provide dimensions or location of property ownership lines. Location information shown hereon was furnished by the applicant.

Application No. _____
Permit Number _____