



State of Oregon
Water Resources Department
 725 Summer Street NE, Suite A
 Salem, Oregon 97301-1266
 (503) 986-0900

Application for Groundwater Registration Modification

Part 1 of 5 – Minimum Requirements Checklist

This Groundwater Registration Modification application will be returned if Parts 1 through 4 and all required attachments are not completed and included.
 For questions, please call (503) 986-0900, and ask for Transfer Section.

Check all included with this application (N/A = Not Applicable)

RECEIVED

MAY 07 2018

OWRD

- Part 1 – Completed Minimum Requirements Checklist.
- Part 2 – Completed Application Map Checklist.
- Part 3 – Completed Applicant Information and Signature.
- Part 4 – Completed Groundwater Registration Modification Application – Groundwater Registration Information. (Only one Groundwater registration per application, **unless** the Groundwater registrations to be modified are layered).
- Completed Groundwater Registration Modification Application Map (Does not have to be prepared by a Certified Water Right Examiner).
- Groundwater registration modification fees – Amount enclosed: \$ **\$1450.00**. (\$875.00 for a place of use change only; \$1,450 for any other change or combination).

Attachments:

- N/A Request for Assignment Form and statutory fee. This form needs to be completed if the applicant owns the land to which the registration is appurtenant and is **not** the registration certificate holder of record. The Request for Assignment Form is available at <http://www.oregon.gov/owrd/pubs/docs/forms/assign.pdf>, or http://www.oregon.gov/owrd/pubs/docs/forms/assign_by_proof.pdf. Assignment is not needed for any person or entity who can demonstrate authorization to request recognition of a modification (e.g. legal representative, power of attorney, agent, etc.) **or** the applicant is named on the certificate of registration, or has been assigned to the certificate of registration.
- N/A Land Use Information Form with approval and signature (or signed land use form receipt stub). Land use form not required if any of the following apply:
 - Water is to be diverted, conveyed, and/or used only on federal lands.
 - All of the following apply: a) a change in place of use only, b) no structural changes, c) the use of water is for irrigation only, and d) the use is located within an irrigation district or an exclusive farm use zone.
- N/A Water Well Report/Well Log for changes in point(s) of appropriation (well(s)) or additional point(s) of appropriation.

(For Staff Use Only)

WE ARE RETURNING YOUR APPLICATION FOR THE FOLLOWING REASON(S):

___ Application fee not enclosed/insufficient	___ Map not included or incomplete
___ Land Use Form not enclosed or incomplete	___ Assignment Form and fee not enclosed/insufficient
___ Additional signature(s) required	___ Part ___ is incomplete

Other/Explanation _____

Staff: _____ 503-986-0 _____ Date: ___/___/___

Part 2 of 4 – Groundwater Registration Modification Map Checklist

Your Groundwater Registration Modification application will be returned if any of the map requirements listed below are not met.

Please be sure that the map you submit includes all the items listed below and meets the requirements of OAR 690-380-3100, however, the map does not have to be prepared by a Certified Water Right Examiner. Check all boxes that apply.

- Permanent quality printed with dark ink on good quality paper.
- The size of the map can be 8½ x 11 inches, 8½ x 14 inches, 11 x 17 inches, or up to 30 x 30 inches. For 30 x 30 inch maps, one extra copy is required.
- A north arrow, a legend, and scale.
- The scale of the map must be: 1 inch = 400 feet, 1 inch = 1,320 feet, the scale of the county assessor map if the scale is not smaller than 1 inch = 1,320 feet, or a scale that has been pre-approved by the Department.
- Township, Range, Section, ¼ ¼, DLC, Government Lot, and other recognized public land survey lines.
- Tax lot boundaries (property lines) are required. Tax lot numbers are recommended.
- Major physical features including rivers and creeks showing direction of flow, lakes and reservoirs, roads and railroads.
- Major water delivery system features from the point(s) of appropriation such as main pipelines, canals, and ditches.
- Existing place of use that includes hachuring, priority date, and use including number of acres in each quarter-quarter section, government lot, or in each quarter-quarter section as projected within government lots, donation land claims, or other recognized public land survey subdivisions. If less than the entirety of the registration is being changed, a separate hachuring is needed for the portion of the registration left unchanged.
- N/A If you are proposing a modification in place of use, show the proposed place of use with hachuring including priority date and use including number of acres in each quarter-quarter section, government lot, or in each quarter-quarter section as projected within government lots, donation land claims, or other recognized public land survey subdivisions.
- Existing point(s) of appropriation with distance and bearing or coordinates from a recognized survey corner.
- N/A If you are proposing a modification in point(s) of appropriation, show the proposed location and label it clearly with distance and bearing or coordinates. If GPS coordinates are used, latitude-longitude coordinates may be expressed as either degrees-minutes-seconds with at least one digit after the decimal (example – 42°32'15.5") or degrees-decimal with five or more digits after the decimal (example – 42.53764°).

RECEIVED

MAY 07 2018

OWRD

Part 3 of 4 – Applicant Information and Signature

Applicant Information

APPLICANT/BUSINESS NAME John Bierly		PHONE NO. 503-780-3856	ADDITIONAL CONTACT NO.
ADDRESS 12160 SW Kobbe Dr			FAX NO.
CITY Beaverton	STATE Or	ZIP 97007	E-MAIL jbscc@upwardaccess.com
BY PROVIDING AN E-MAIL ADDRESS, CONSENT IS GIVEN TO RECEIVE ALL CORRESPONDENCE FROM THE DEPARTMENT ELECTRONICALLY. COPIES OF THE FINAL ORDER DOCUMENTS WILL ALSO BE MAILED.			

Agent Information – The agent is authorized to represent the applicant in all matters relating to this application

APPLICANT/BUSINESS NAME Stuntzner Engineering & Forestry LLC		PHONE NO. 503-357-5717	ADDITIONAL CONTACT NO.
ADDRESS 2318 -B Pacific Ave			FAX NO.
CITY Forest Grove	STATE Or	ZIP 97116	E-MAIL jkee@stuntzner.com
BY PROVIDING AN E-MAIL ADDRESS, CONSENT IS GIVEN TO RECEIVE ALL CORRESPONDENCE FROM THE DEPARTMENT ELECTRONICALLY. COPIES OF THE FINAL ORDER DOCUMENTS WILL ALSO BE MAILED.			

Explain in your own words what you propose to accomplish with this modification; and why: Owner has an agreement in place to move the place of use and point of appropriation for this groundwater registration. A new well will be drilled to meet OWRD specifications.

If you need additional space, continue on a separate piece of paper and attach to the application as "Attachment 1".

Check this box if this project is fully or partially funded by the American Recovery and Reinvestment Act. (Federal stimulus dollars)

(Check one box)

- By signing this application, I (we) understand that, upon receipt of the draft preliminary determination and prior to Department approval of the Groundwater modification, I (we) will be required to provide landownership information and evidence that I am authorized to pursue the modification as identified in OAR 690-382-0400(16)(a); **OR**
- I (we) affirm the applicant is a municipality as defined in ORS 540.510(3)(b) and that the right is in the name of the municipality or a predecessor; **OR**
- I (we) affirm that the applicant is an entity with the authority to condemn property and is acquiring the property to which the Groundwater registration proposed for modification is appurtenant by condemnation and have attached supporting documentation.


I understand that prior to Department approval of the groundwater registration modification, I may be required to submit payment to the Department for publication of a notice in a newspaper with general circulation in the area where the groundwater registration is located, once per week for two consecutive weeks. If more than one qualifying newspaper is available, I suggest publishing the notice in the following paper:

RECEIVED

MAY 07 2018

OWRD

I (we) affirm that the information contained in this application is true and accurate.



_____	John Bierly	_____
Applicant Signature	Print Name (and Title if applicable)	Date
_____	Orville Bierly	
_____	Lewis Bierly	
_____	Susan Thompson	
_____	Christine Cullen	
_____	Carol Baumgartel	
_____	Phillip Bierly	

Applicant Signature	Print Name (and Title if applicable)	Date
---------------------	--------------------------------------	------


Is the applicant the sole owner of the land on which the Groundwater registration modification or portion thereof, is located? Yes No *If NO, include signatures of all deeded landowners (and mailing and/or e-mail addresses if different than the applicant's) or attach affidavits of consent (and mailing and/or e-mail addresses) from all landowners or individuals/entities to which the Groundwater registration has been conveyed.*

RECEIVED

MAY 07 2018

OWRD

I (we) affirm that the information contained in this application is true and accurate.



John Bierly
Applicant Signature

John Bierly
Print Name (and Title if applicable)

4/7/2018
Date

Orville Bierly

Lewis Bierly

Susan Thompson **Susan Thompson** April 10, 2018

Christine Cullen **Christine Cullen** April 10, 2018

Carol Baumgartel **Carol Baumgartel** April 5, 2018

Phillip Bierly **Phillip Bierly** April 11, 2018

Applicant Signature

Print Name (and Title if applicable)

Date

Is the applicant the sole owner of the land on which the Groundwater registration modification or portion thereof, is located? Yes No *If NO, include signatures of all deeded landowners (and mailing and/or e-mail addresses if different than the applicant's) or attach affidavits of consent (and mailing and/or e-mail addresses) from all landowners or individuals/entities to which the Groundwater registration has been conveyed.*

RECEIVED

MAY 07 2018

OWRD

I (we) affirm that the information contained in this application is true and accurate.



_____	John Bierly	_____
Applicant Signature	Print Name (and Title if applicable)	Date
_____	Orville Bierly	
<i>Lewis Bierly</i>	Lewis Bierly	6 APRIL 2018
_____	Susan Thompson	
_____	Christine Cullen	
_____	Carol Baumgartel	
_____	Phillip Bierly	

Applicant Signature	Print Name (and Title if applicable)	Date
---------------------	--------------------------------------	------

Is the applicant the sole owner of the land on which the Groundwater registration modification or portion thereof, is located? Yes No *If NO, include signatures of all deeded landowners (and mailing and/or e-mail addresses if different than the applicant's) or attach affidavits of consent (and mailing and/or e-mail addresses) from all landowners or individuals/entities to which the Groundwater registration has been conveyed.*

RECEIVED
MAY 07 2018
OWRD


Check the appropriate box, if applicable:

Check here if the Groundwater registration proposed for modification is or will be located within or served by an irrigation or other water district.

IRRIGATION DISTRICT NAME	ADDRESS	
CITY	STATE	ZIP

Check here if water for the Groundwater registration is supplied under a water service agreement or other contract with a federal agency or other entity.

ENTITY NAME	ADDRESS	
CITY	STATE	ZIP



To meet State Land Use Consistency Requirements, you must list all local governments (each county, city, municipal corporation, or tribal government) within whose jurisdiction water will be diverted, conveyed or used.

ENTITY NAME Washington County	ADDRESS 155 N First St	
CITY Hillsboro	STATE Or	ZIP 97124

ENTITY NAME	ADDRESS	
CITY	STATE	ZIP

RECEIVED

MAY 07 2018

OWRD

Part 4 of 4 – Groundwater Registration Information

Please use a separate Part 4 for each registration being modified. See instructions on page 5, to copy and paste additional Part 4s, or to add additional rows to tables within the form.

Table 1. Location of Authorized and Proposed Point(s) of Appropriation (POA)

(Note: If the POA name is not specified in the registration, assign it a name or number here.)

POA Name or Number	Is this POA Authorized by the registration or is it Proposed?	OWRD Well Log ID# (or Well ID Tag # L-___)	Twp		Rng		Sec	¼ ¼		Tax Lot, DLC or Gov't Lot	Measured Distances (from a recognized survey corner)
WASH 12375	<input checked="" type="checkbox"/> Authorized <input type="checkbox"/> Proposed		2	S	2	W	1	NE	SE	100	2800 ft South & 100 ft West of NE corner of section 1
	<input type="checkbox"/> Authorized <input checked="" type="checkbox"/> Proposed		1	S	2	W	35	SE	SW	802	1600 ft East & 650 ft North of SW corner of Section 35
	<input type="checkbox"/> Authorized <input type="checkbox"/> Proposed										
	<input type="checkbox"/> Authorized <input type="checkbox"/> Proposed										

Check all type(s) of modifications(s) proposed below (modification “CODES” are provided in parentheses):

- | | |
|--|---|
| <input checked="" type="checkbox"/> Place of Use (POU) | <input checked="" type="checkbox"/> Point of Appropriation (well) (POA) |
| <input type="checkbox"/> Character of Use (USE) | <input type="checkbox"/> Additional Point of Appropriation (APOA) |

Will all of the proposed changes affect the entire Groundwater registration?

- Yes Complete only the proposed (“to” lands) section of Table 2 on the next page. Use the “CODES” listed above to describe the proposed changes.
- No Complete all of Table 2 to describe the portion of the registration to be changed.

RECEIVED

MAY 07 2018

OWRD

Please use and attach additional pages of Table 2 as needed.
See page 5 for instructions.

Do you have questions about how to fill-out the tables?
Contact the Department at 503-986-0900 and ask for Transfer

Table 2. Description of Modifications to Registration GR-2954 (Certificate # GR-2772)

List only the part of the registration that will be modified. For the acreage in each ¼ ¼, list the modification proposed. If more than one modification, specify the acreage associated with each modification. If more than one POA, specify the acreage associated with each POA.

AUTHORIZED (the "from" or "off" lands) The listing that appears in the registration BEFORE PROPOSED CHANGES List only that part or portion of the groundwater registration that will be changed.													Proposed Changes (see "CODES" from previous page)	PROPOSED (the "to" or "on" lands) The listing as it would appear AFTER PROPOSED CHANGES are made.																
Twp	Rng	Sec	¼	¼	Tax Lot	Gvt Lot or DLC	Acres	Type of USE listed on Certificate	POA(s) (name or number from Table 1)	Priority Date	Twp	Rng		Sec	¼	¼	Tax Lot	Gvt Lot or DLC	Acres	New Type of USE	POA(s) to be used (from Table 1)	Priority Date								
EXAMPLE																														
2	S	9	E	15	NE	NW	100		15.0	Irrigation	POD #1 POD #2	1901	POU/POD	2	S	9	E	1	NW	NW	500	1	10.0		POD #5	1901				
"	"	"	"	"	"	"	"	"	"	EXAMPLE	"	"	"	"	"	"	"	"	"	"	"	"	"	"	POD #6	1901				
2	S	2	W	1	NW	NE	100		6.0	IRRIGATION	POA 1	AUG 1950	POU	1	S	2	W	35	SW	NW	802		3.0	SAME	POA 2	AUG 1950				
2	S	2	W	1	NE	NE	100		16.0	IRRIGATION	POA 1	AUG 1950	POU	1	S	2	W	35	SE	NW	802		7.0	SAME	POA 2	AUG 1950				
2	S	2	W	1	SW	NE	100		6.0	IRRIGATION	POA 1	AUG 1950	POU	1	S	2	W	35	NW	SW	802		7.0	SAME	POA 2	AUG 1950				
2	S	2	W	1	SE	NE	100		35.0	IRRIGATION	POA 1	AUG 1950	POU	1	S	2	W	35	NE	SW	802		26.0	SAME	POA 2	AUG 1950				
														1	S	2	W	35	SW	SW	802		4.0	SAME	POA 2	AUG 1950				
TOTAL ACRES							63.0																TOTAL ACRES							63.0

Additional remarks: Only 63 of the 75.8 acres in the original GR have been used.

RECEIVED

MAY 07 2018

OWRD

Groundwater Registration # GR-2954 (Certificate # GR-_____)

For a modification in place of use or character of use:

Are there other water right certificates, water use permits, or Groundwater registrations associated with the “from” or “to” lands? Yes No

If YES, list the other certificate, water use permit, or other Groundwater registration numbers:



Pursuant to OAR 690-382-0200, any “layered” water use, such as an irrigation right that is supplemental to a primary irrigation right proposed for transfer, must be concurrently transferred with the registration or be cancelled. Any change to a water right must be filed separately in a transfer application. Any change to a water use permit must be filed separately with a permit amendment. Any modification to a Groundwater registration on the “to” lands must be filed separately with a Groundwater registration modification.

For modifications in point(s) of appropriation (well(s) or additional point(s) of appropriation:

- Well log(s) are attached for each well that are clearly labeled and associated with the corresponding well(s) in Table 1 above and on the accompanying application map.
(**Tip:** You may search for well logs on the Department’s web page at:
http://apps.wrd.state.or.us/apps/gw/well_log/)

AND/OR

- Describe the construction of the authorized and proposed well(s) in Table 3 for any wells that do not have a well log. For *proposed wells not yet constructed or built*, provide “a best estimate” for each requested information element in the table. The Department recommends you consult a licensed well driller, geologist, or certified water right examiner to assist with assembling the information necessary to complete Table 3.

Table 3. Construction of Point(s) of Appropriation

Any well(s) in this listing must be clearly tied to corresponding well(s) described in Table 1 and shown on the accompanying application map. Failure to provide adequate information is likely to delay the processing of your modification application until it is received. The information is necessary for the department to assess whether the proposed well(s) will access the same source aquifer as the authorized point(s) of appropriation (POA). The Department is prohibited by law from approving POA changes that do not access the same source aquifer.

Proposed or Authorized POA Name or Number	Is well already built? (Yes or No)	If an existing well, OWRD Well ID Tag No. L-___	Total well depth	Casing Diameter	Casing Intervals (feet)	Seal depth(s) (intervals)	Perforated or screened intervals (in feet)	Static water level of completed well (in feet)	Source aquifer (sand, gravel, basalt, etc.)	Well - specific rate (cfs or gpm). If less than full rate of water right
POA 2	NO		UNKN OWN	UNKN OWN	UNKN OWN	UNKNO WN	UNKNO WN	UNKNO WN	SAME AQUIFE R- BASALT	440 GPM

RECEIVED

MAY 07 2018

OWRD

STATE ENGINEER
Salem, Oregon

WASH Well Record
012375

STATE WELL NO. 25601 126
COUNTY Wasco
APPLICATION NO. GB


OWNER: Blarly Brothers

MAILING ADDRESS: _____
CITY AND STATE: _____

Pg 1 of 4

LOCATION OF WELL: Owner's No. _____

NE 1/4 SE 1/4 Sec. 1 T. 2 N. S. R. 2 W. W.M.
Bearing and distance from section or subdivision corner _____



Section _____

Altitude at well 295 ft.

TYPE OF WELL: drilled Date Constructed _____
Depth drilled 588 ft. Depth cased 57 ft.

CASING RECORD: 12 inch.

RECEIVED
MAY 07 2018

FINISH: _____

OWRD

AQUIFERS: Ba salt from 368 to 588 ft.

WATER LEVEL: 112.0 ft. below land surface. 9-29-51

PUMPING EQUIPMENT: Type Turbine H.P. _____
Capacity _____ G.P.M.

WELL TESTS:
Drawdown _____ ft. after _____ hours _____ G.P.M.
Drawdown _____ ft. after _____ hours _____ G.P.M.

USE OF WATER Irrigation Temp. _____ °F. _____, 19 _____

SOURCE OF INFORMATION U.S.G.S.

DRILLER or DIGGER _____

ADDITIONAL DATA:
Log X Water Level Measurements _____ Chemical Analysis _____ Aquifer Test _____

REMARKS: Used for irrigating 50 acres of pasture; see table 2 for log; pumped at rate of 588 gpm. with 45 ft. of drawdown for 4 hours during aquifer test by U.S.G.S.

STATE ENGINEER
Salem, Oregon

Mar
12375

Well Log

State Well No. _____
County _____
Application No. _____

Pg 2 of 4

Owner: Bierly Brothers Owner's No. _____

Driller: A. M. Johnson Drilling Co. Date Drilled 1950

CHARACTER OF MATERIAL	(Foot below land surface)		Thickness (feet)
	From	To	
Soil & Mantle (undifferentiated):			
clay		30	30
Columbia River Basalt:			
Rock		150	150
Rock, gray		217	37
Rock, brown & black		290	73
Rock, hard, & gray		368	78
Rock, soft, black, "lava"		378	20
Rock, brown		430	32
Rock, hard, black		500	50
Rock, brown, "lava"		515	15
Rock, gray		530	10
Rock, brown, "lava"		535	5
Rock, gray		590	39
Rock, black, "lava"		585	15

RECEIVED

MAY 07 2018

OWRD

Registration Statement

OF CLAIMANT OF RIGHT TO APPROPRIATE GROUND WATER

TO THE STATE ENGINEER OF OREGON:

I, Orville L. & Hubert F. Bierly
 of Rt 1 Beaverton County of Washington
(Mailing address)
 State of Oregon do hereby make application for a certificate of registration as evidence of a right to appropriate ground water.

- Source from which water is withdrawn is Pump well
(Flowing well, pump well, infiltration trench, or tunnel)
- Location is: 8 mi. S.W. Beaverton on Scholls Ferry Rd.
(Approximate distance and direction from nearest city or town)

and is more particularly described as follows:

(a) 2840' South and 1000' west from NE Corner Section 1
(Give distance and bearing to corner of section or other legal subdivision)
 being within NE 1/4 of SE 1/4 of Sec. 1 Twp. 2 S, Rge. 2 W
(Smallest legal subdivision) (N. or S.) (E. or W.)

or (b) within limits of recorded platted property, town or city:
 in Lot _____, Block _____ of _____
(Name of plat or addition)
 _____ County of _____
(If within city or town, give name)

3. Construction Work was begun on April 1950; was completed on August 1950
(Date) (Date)
 and the ground water claimed was first used for the purposes set out below on August 1950
(Date)
 since which time the water has been used Continuously
(Continuously or Intermittently)
 from 1950 to 1958
(Date) (Date)
 may to October of each year

4. Quantity of water claimed and used is 440 gallons per minute; 187.5 acre feet per year.

5. Purpose or Purposes for which water is used Irrigation
(Domestic, irrigation, municipal, manufacturing, industrial, etc.)

6. Description of Well: Depth 590 feet. Type drilled
(Dug or drilled)
 diameter 12 inches. Elevation of ground at well site _____ feet, mean sea level.
(As near as known)
 Depth to water table 100 feet.

7. Capacity of Well: _____ g.p.m. with _____ feet drawdown.
 _____ g.p.m. with _____ feet drawdown.
 Date of test _____

If Flowing Well: Measured discharge _____ g.p.m. on _____
(Date)
 Shut-in pressure at ground surface _____ lbs. per sq. in. on _____
(Date)
 Water is controlled by _____
(Cap, valve, etc.)

RECEIVED
 MAY 07 2018
 OWRD

8. Casing: (Give diameter, commercial specifications and depth below ground surface of each casing size.)

12 inch diameter *steel casing* from 0 to 54 feet
 12 inch diameter *open hole* from 54 to 170 feet
 8 inch diameter " " from 170 to 590 feet
 inch diameter from to feet

Describe and show depth of shoe, plug, adapter, liner or other details:

9. Perforated Casings or Screens:

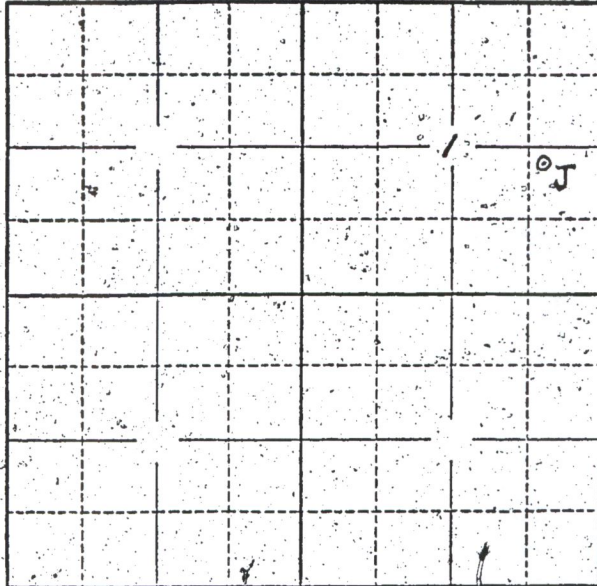
(Number per foot and size of perforations, or describe screen)
 from to
 from to
 from to
 from to

10. Log of Well: (Describe each stratum or formation clearly, indicate if water bearing, and give thickness and depth as indicated.)

MATERIAL	Thickness (Feet)	Depth to Bottom (Feet)
<i>Not Known</i>		

RECEIVED
 MAY 07 2018
 OWRD

Township 25 Range 2W W.M.
North



Locate well and acreage of irrigated land on plat.
Scale: 2" - 1 Mile

STATE OF OREGON

County of Marion } ss.

I, Hubert F. Bieley, being first duly sworn, do hereby certify that I have read the foregoing Registration Statement and that all of the items therein contained are true to the best of my knowledge and belief.

Hubert F. Bieley
(Signature of Registrant)

Subscribed and sworn to before me this 26th day of March, 1958.

My commission expires 12th June 1961 Wm. S. Bartholomew
(Notary Public)

(SEAL)

CERTIFICATE OF REGISTRATION

STATE OF OREGON }
County of Marion } ss.

This is to certify that the foregoing Registration Statement was received in the office of the State Engineer on the 29 day of July, 1958, at 8:00 o'clock A. M. and has been duly recorded in said office in Book No. 12 of Registration Statements on page GR-2772

RECEIVED
MAY 07 2018

Witness my hand this 25th day of May, 1959.

Lewis A. Stanley
(State Engineer)

OWRD

By _____
(Deputy)

\$ 21.90

GR-2772

If log of well is not available, give name and address of driller.

A. M. Janssen Reedville Oregon

11. Infiltration Trench: Covered or open

Dimensions: Length ft. Minimum depth ft. Maximum depth ft.

Bottom width ft. Discharge g.p.m. Date of test

12. Tunnel: Type of lining

Dimensions: (Length, course, and cross sectional size)

Position of water bearing stratum with reference to portal of tunnel

Log of tunnel: (Preceding table for log of well may be used, if desired. Give footage from portal and character of materials, as pertinent.)

13. Pumping Equipment:

(a) Pump Layne-Bowler Turbin Capacity 500 g.p.m. (Make, type and size)

(b) Motor 40 HP U.S. Motor (Type and horsepower)

14. Location of area irrigated or to be irrigated, or place of use if for purposes other than irrigation.

Township North or South	Range E. or W. of Willamette Meridian	Section	Forty-acre Tract	Number Acres To Be Irrigated	Date of Reclamation
2 S	2 W	1	NE 1/4 of NE 1/4	1.2	1950
2 S	2 W	1	SE 1/4 of NE 1/4	38.3	"
2 S	2 W	1	NW 1/4 of NE 1/4	7.0	"
2 S	2 W	1	SW 1/4 of NE 1/4	6.7	"
2 S	2 W	1	NE 1/4 of SE 1/4	5.6	"
				75.8	

RECEIVED MAY 07 2018 OWRD

15. If the ground water supply is supplemental to an existing water supply, identification of any application for a permit, permit, certificate or adjudicated right to appropriate water made or held by the registrant.