


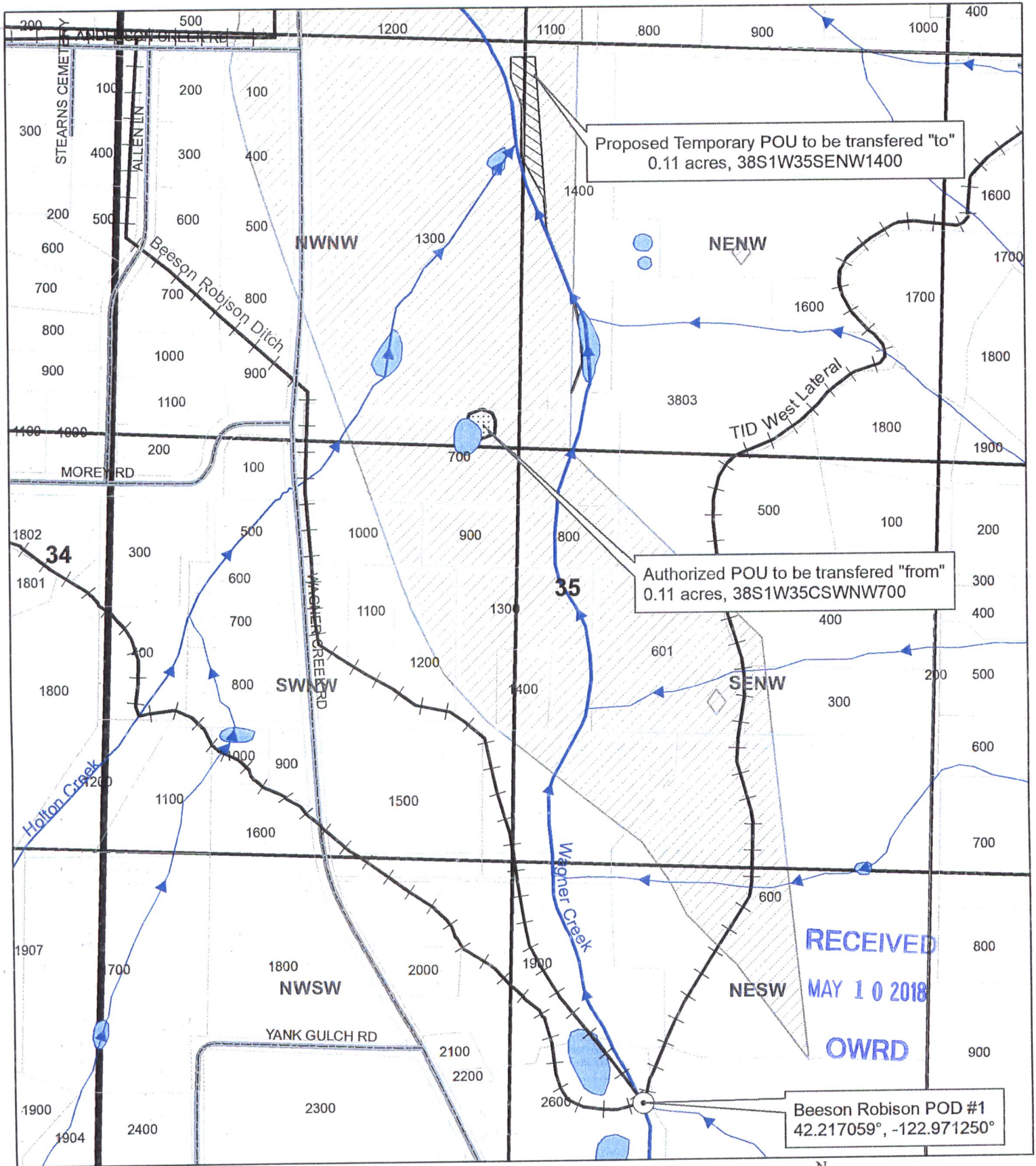
- Point of Diversion
- Waterbodies
- Authorized POU, "from"
- Streets
- Taxlots
- Proposed Temporary POU, "to"
- Irrigation Ditch/Canal
- QQ Section
- Cert 86616, 1854
- Creek
- Section




RECEIVED SEP 18 2018

Map created on 4/27/2018  
Rogue River Watershed Council





- Point of Diversion
- Streets
- Irrigation Ditch/Canal
- Creek
- Waterbodies
- Taxlots
- QQ Section
- Section
- Authorized POU, "from"
- Proposed Temporary POU, "to"
- Cert 86616, 1854



Map created on 4/27/2018  
Rogue River Watershed Council