

23|24
26|25

24|19
25|30

RECEIVED

MAR 23 2018

OWRD

Existing Point of Appropriation (Well):
North 1703ft. &
West 4473ft. from
S.E. Corner Section 25

Tax Lot 2901,
Washington County
Tax Map No. IS 3W 25

Proposed Point of Appropriation (Well):
North 1658ft. &
West 5055ft. from
S.E. Corner Section 25

NW 1/4 SW 1/4
SEC 25

Boundary of
Certificate 38748

Unger Road

Unnamed tributary of
Christensen Creek

Aluminum Cap Monument
S.E. Corner Section 25

26|25
35|36

25|30
36|31


LEGEND:



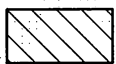
2.25 Acres of Certificate 38748 to be served by new well



0.30 Acres of Certificate 38748 moved to a new point of use.



0.30 Acres of Certificate 38748 moved from original point of use.

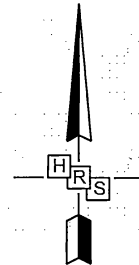


1.98 Acres of Certificate 38748 outside Tax Lot 2901 not to be served by new well




0.65 Acres of Certificate 38748 inside Tax Lot 2901 not to be served by new well

This drawing is an exhibit for a Ground Water Right Tranfer Application. It is not a Land Survey. Property lines and/or other lines of occupation shown hereon are not represented by the undersigned to meet accuracy standards of Land Surveys.



SCALE: 1" = 400'



TAX LOT 2901, SECT. 25,
T.3S., R.1W., W.M.
WASHINGTON COUNTY, OR

TRANSFER No. T-12713

CERTIFICATE No. 38748

File I:\vrs_1625\1625_dgn\1625_trans_excl5.dgn .jpg 18/03/23



HANER, ROSS &
SPORSEEN, INC.

2895 BEAVERCREEK ROAD
OREGON CITY, OREGON 97045

ALAN PEDERSEN
GROUND WATER POINT OF APPROPRIATION
& POINT OF USE TRANSFER APPLICATION MAP

REV. 5: 2018/03/23

1625