





SECTION 33

LOT 4 LOT 3

LEGEND:

-  = AREA TRANSFERRED FROM GR-2241, CERTIFICATES 93676 & 93678 PER THIS APPLICATION.
-  = AREA UNDER PERMIT G-17310. NOT PART OF THIS APPLICATION.
-  = AREA PER GR-2241, CERTIFICATES 93676 & 93678 TO BE MOVED.
-  = AREA PER GR-2241, CERTIFICATES 93676 & 93678 TO REMAIN.
- POD T1 = POINT OF DIVERSION PER CERTIFICATE 93676 TO REMAIN.
- POA W1 = POINT OF APPROPRIATION PER GR-2241 TO REMAIN.
- POD R1 = POINT OF DIVERSION PER CERTIFICATE 93677 & BULGE FOR PERMIT G-17310 TO REMAIN.
- POD BGE1 = POINT OF DIVERSION PER PERMIT G-17310. NOT PART OF THIS APPLICATION.

T.37S., R.2W., W.M.
T.38S., R.2W., W.M.

SECTION 4

RECEIVED

JUN 28 2018

OMPRD

THE PREPARATION OF THIS MAP IS TO IDENTIFY THE WATER RIGHT ONLY AND IS NOT INTENDED TO PROVIDE LEGAL DIMENSIONS OF PROPERTY OWNERSHIP LINES.

T-12958