



State of Oregon
 Water Resources Department
 725 Summer Street NE, Suite A
 Salem, Oregon 97301-1266
 (503) 986-0900

Application for Permit Amendment

Part 1 of 5 – Minimum Requirements Checklist

This permit amendment application will be returned if Parts 1 through 5 and all required attachments are not completed and included.
 For questions, please call (503) 986-0900, and ask for Transfer Section.

Check all items included with this application. (N/A = Not Applicable)

- Part 1 – Completed Minimum Requirements Checklist.
- Part 2 – Completed Application Map Checklist.
- Part 3 – Application Fee, payable by check to the Oregon Water Resources Department, and completed Fee Worksheet, page 3. Try the new online fee calculator at: http://apps.wrd.state.or.us/apps/misc/wrd_fee_calculator. If you have questions, call Customer Service at (503) 986-0801.
- Part 4 – Completed Applicant Information and Signature.
- Part 5 – Information about Permits to be Amended: **Number of permits to be amended: 2 List them here: S-51534 & S-54692**
Please include a separate Part 5 for each permit. (See instructions on page 6)
- Completed Permit Amendment Application Map (Does not have to be prepared by a Certified Water Right Examiner).
- N/A Request for Assignment Form and statutory fee. The request for assignment form has to be completed if the applicant is **not** the permit holder of record and needs to be assigned to the permit; **or** the landowner of the proposed place of use is **not** the permit holder of record and needs to be assigned to the permit (the Request for Assignment Form is available online at <http://www.oregon.gov/owrd/pubs/docs/forms>). Assignment is not needed if the applicant is the permit holder of record.
- N/A Affidavit(s) of Consent are required from all permit holder(s) of record if the permit is not assigned to the applicant **or** other permit holders of record that are not listed as applicants.
- N/A Land Use Information Form with approval and signature (or signed land use form receipt stub). Land use form is not required if any of the following apply:
 - Water is to be diverted, conveyed, and/or used only on federal lands.
 - All of the following apply: a) a change in place of use only, b) no structural changes, c) the use of water is for irrigation only, and d) the use is located within an irrigation district or an exclusive farm use zone.
 - The proposed changes are all located on the property reviewed in Land Use form enclosed in Water Right Application Folder # _____.
- N/A Water Well Report/Well Log for changes in point(s) of appropriation (well(s)) or additional point(s) of appropriation.

RECEIVED
 JUN 29 2018
 OWRD

(For Staff Use Only)

WE ARE RETURNING YOUR APPLICATION FOR THE FOLLOWING REASON(S):

___ Application fee not enclosed/insufficient	___ Map not included or incomplete
___ Land Use Form not enclosed or incomplete	___ Assignment Form and fee not enclosed/insufficient
___ Additional signature(s) required	Part ___ is incomplete

Other/Explanation _____

Staff: _____ 503-986-0 _____ Date: ___/___/___

Part 2 of 5 – Permit Amendment Map Checklist

Your permit amendment application will be returned if any of the map requirements listed below are not met.

Please be sure that the map you submit includes all the items listed below and meets the requirements of OAR 690-380-3100, however, the map does not have to be prepared by a Certified Water Right Examiner. Check all boxes that apply.

- N/A If **more than three** permits are involved, separate maps for each permit.
- Permanent quality printed with dark ink on good quality paper.
- The size of the map can be 8½ x 11 inches, 8½ x 14 inches, 11 x 17 inches, or up to 30 x 30 inches. For 30 x 30 inch maps, one extra copy is required.
- A north arrow, a legend, and scale.
- The scale of the map must be: 1 inch = 400 feet, 1 inch = 1,320 feet, the scale of the county assessor map if the scale is not smaller than 1 inch = 1,320 feet, or a scale that has been pre-approved by the Department.
- Township, Range, Section, ¼ ¼, DLC, Government Lot, and other recognized public land survey lines.
- Tax lot boundaries (property lines) are required. Tax lot numbers are recommended.
- Major physical features including rivers and creeks showing direction of flow, lakes and reservoirs, roads, and railroads.
- Major water delivery system features from the point(s) of diversion/appropriation such as main pipelines, canals, and ditches.
- Existing place of use that includes separate hachuring for each water use permit, priority date, and use including number of acres in each quarter-quarter section, government lot, or in each quarter-quarter section as projected within government lots, donation land claims, or other recognized public land survey subdivisions. If less than the entirety of the permit is being changed, a separate hachuring is needed for the portion of the permit left unchanged.
- N/A If you are proposing a change in place of use, show the proposed place of use with hachuring that includes separate hachuring for each permit, priority date, and use including number of acres in each quarter-quarter section, government lot, or in each quarter-quarter section as projected within government lots, donation land claims, or other recognized public land survey subdivisions.
- Existing point(s) of diversion or well(s) with distance and bearing or coordinates from a recognized survey corner. This information can be found in your water use permit.
- N/A If you are proposing a change in point(s) of diversion or well(s), show the proposed location and label it clearly with distance and bearing or coordinates. If GPS coordinates are used, latitude-longitude coordinates may be expressed as either degrees-minutes-seconds with at least one digit after the decimal (example – 42°32'15.5") or degrees-decimal with five or more digits after the decimal (example – 42.53764°).

RECEIVED
JUN 29 2018

OWRD

Part 3 of 5 – Fee Worksheet

FEE WORKSHEET for PERMIT AMENDMENT			
1	Base Fee (includes one type of change to one permit for up to 1 cfs)	1	\$1,160
2	Types of change proposed: <input checked="" type="checkbox"/> Place of Use <input checked="" type="checkbox"/> Point of Diversion/Appropriation Number of above boxes checked = 2 (2a) Subtract 1 from the number in line 2a = 1 (2b) <i>If only one change, this will be 0</i> Multiply line 2b by \$930 and enter » » » » » » » » » » » » » » » »	2	930
3	Number of permits included in Permit Amendment 2 (3a) Subtract 1 from the number in 3a: 1 (3b) <i>If only one permit this will be 0</i> Multiply line 3b by \$520 and enter » » » » » » » » » » » » » » » »	3	520
4	Do you propose to add or change a well, or change from a surface water POD to a well? <input checked="" type="checkbox"/> No: enter 0 » <input type="checkbox"/> Yes: enter \$410 »	4	0
5	Do you propose to change the place of use? <input type="checkbox"/> No: enter 0 on line 5 » <input checked="" type="checkbox"/> Yes: enter the cfs for the portions of the permits to be amended (see example below*): 2.5 (5a) Subtract 1.0 from the number in 5a above: 1.5 (5b) If 5b is 0, enter 0 on line 5 » If 5b is greater than 0, round up to the nearest whole number: 2 (5c) and multiply 5c by \$350, then enter on line 5 » » » » » » » » » » » » » » » »	5	700
6	Add entries on lines 1 through 5 above » » » » » » » » » » » » Subtotal:	6	3310
7	Is this permit amendment: <input type="checkbox"/> necessary to complete a project funded by the Oregon Watershed Enhancement Board (OWEB) under ORS 541.932? <input type="checkbox"/> endorsed in writing by ODFW as a change that will result in a net benefit to fish and wildlife habitat? If one or more boxes is checked, multiply line 6 by 0.5 and enter on line 7 » If no box is applicable, enter 0 on line 7 » » » » » » » » » » » » » » » »	7	
8	Subtract line 7 from line 6 » » » » » » » » » » Permit Amendment Fee:	8	3310

*Example for Line 5a calculation to transfer 45.0 acres of Primary Permit S-12345 (total 1.25 cfs for 100 acres) and 45.0 acres of Supplemental Permit S-87654 (1/80 cfs per acre) on the same land:

1. For irrigation calculate cfs for each permit involved as follows:
 - a. Divide total authorized cfs by total acres in the permit (for S-12345, 1.25 cfs ÷ 100 ac); then multiply by the number of acres to be changed to get the application cfs ($x 45 ac = 0.56 cfs$).
 - b. If the water right permit does not list total cfs, but identifies the allowable use as 1/40 or 1/80 of a cfs per acre; multiply number of acres proposed for change by either 0.025 (1/40) or 0.0125 (1/80). (For S-87654, $45.0 ac x 0.0125 cfs/ac = 0.56 cfs$)
2. Add cfs for the portions of permits on all the land included in the application; however **do not count cfs for supplemental permits on acreage for which you have already calculated the cfs fee for the primary permit on the same land.** The fee should be assessed only once for each “on the ground” acre included in the application. (In this example, blank 5a would be only 0.56 cfs, since both permits serve the same 45.0 acres. Blank 5b would be 0 and Line 5 would then also become 0).

RECEIVED

JUN 29 2018

OWRD

Part 4 of 5 – Applicant Information and Signature

Applicant Information

APPLICANT/BUSINESS NAME Left Coast Cellars LLC *see attached for additional Applicants		PHONE NO. 503-831-4916	ADDITIONAL CONTACT NO.
ADDRESS 4225 N Pacific Highway			FAX NO.
CITY Rickreal	STATE Or	ZIP 97371	E-MAIL lm@leftcoastcellars.com
BY PROVIDING AN E-MAIL ADDRESS, CONSENT IS GIVEN TO RECEIVE ALL CORRESPONDENCE FROM THE DEPARTMENT ELECTRONICALLY. COPIES OF THE FINAL ORDER DOCUMENTS WILL ALSO BE MAILED.			

Agent Information – The agent is authorized to represent the applicant in all matters relating to this application.

AGENT/BUSINESS NAME Stuntzner Engineering & Forestry LLC		PHONE NO. 503-357-5717	ADDITIONAL CONTACT NO.
ADDRESS 2318 Pacific Ave, Suite B			FAX NO.
CITY Forest Grove	STATE Or	ZIP 97116	E-MAIL jkee@stuntzner.com
BY PROVIDING AN E-MAIL ADDRESS, CONSENT IS GIVEN TO RECEIVE ALL CORRESPONDENCE FROM THE DEPARTMENT ELECTRONICALLY. COPIES OF THE FINAL ORDER DOCUMENTS WILL ALSO BE MAILED.			

Explain in your own words what you propose to accomplish with this permit amendment; and why: The need for this permit amendment is the fact that multiple owners and permits are in place and permit holders mistakenly irrigated some areas, added additional Points of Diversion, permits have overlapped. Owners desire to amend permits in order to take ownership of irrigation rights and systems on their lands while bringing their water use into compliance with State rules.

If you need additional space, continue on a separate piece of paper and attach to the application as "Attachment 1".

Check this box if this project is fully or partially funded by the American Recovery and Reinvestment Act. (Federal stimulus dollars)

Is the applicant the permit holder of record? Yes No


If NO, include either:

- A completed assignment form (with required statutory assignment fee), assigning all or a portion of the permit to the applicant(s), **OR**
- An affidavit of consent from the permit holder(s) of record that gives permission for the applicant to amend the permit.

RECEIVED
JUN 29 2018
OWRD

I understand that prior to Department approval of the permit amendment, I may be required to submit payment to the Department for publication of a notice in a newspaper with general circulation in the area where the permit is located, once per week for two consecutive weeks. If more than one qualifying newspaper is available, I suggest publishing the notice in the following newspaper: Polk Itemizer/Observer_____.

I (we) affirm that the information contained in this application is true and accurate.



Applicant Signature

Taylor Pfaff, CEO
Print Name (and Title if applicable)

Date

S-51534

Permit Affected: S-54692

Permit Amendment Checklist

Checked By: Arka

Date: 7/2/18

- Completed Applicant Information and Signature.
- Information about Permits to be Amended: Number of permits to be amended: List them here: S-51534 / S-54692
- Ownership Information
 - Please include a separate Part 5 for each permit. (See instructions on page 6)
 - Request for Assignment Form and statutory fee. The request for assignment form has to be **completed if the applicant is not the permit holder of record and needs to be assigned to the permit; or the landowner of the proposed place of use is not the permit holder of record and needs to be assigned to the permit (the Request for Assignment Form is available online at http://www.oregon.gov/owrd/pubs/docs/forms/req_assign_8_21_09.pdf). Assignment is not needed if the applicant is the permit holder of record.**
 - Affidavit(s) of Consent are required from all permit holder(s) of record if the permit is not assigned to the applicant, or other permit holders of record that are not listed as applicants.
- Land Use Information Form with approval and signature (or signed land use form receipt stub). Land use form is not required if any of the following apply:
 - Water is to be diverted, conveyed, and/or used only on federal lands.
 - All of the following apply: a) a change in place of use only, b) no structural changes, c) the use of water is for irrigation only, and d) the use is located within an irrigation district or an exclusive farm use zone.
 - The proposed changes are all located on the property reviewed in Land Use form enclosed in Water Right Application Folder # _____.
- Water Well Report/Well Log for changes in point(s) of appropriation (well(s)) or additional point(s) of appropriation.

Map requirements

- Completed Permit Amendment Application Map (Does not have to be prepared by a Certified Water Right Examiner). (OAR 690-380-3100)
 - If more than three permits are involved, separate maps for each permit.
 - Permanent quality printed with dark ink on good quality paper.
 - The size of the map can be 8½ x 11 inches, 8½ x 14 inches, 11 x 17 inches, or up to 30 x 30 inches. For 30 x 30 inch maps, one extra copy is required.
 - A north arrow, a legend, and scale.
 - Even Scale: 1 inch = 400 feet, 1 inch = 1,320 feet, the scale of the county assessor map if the scale is not smaller than 1 inch = 1,320 feet.
 - Township, Range, Section, ¼ ¼, DLC, Government Lot, and other recognized public land survey lines.
 - Tax lot boundaries (property lines) are required. Tax lot numbers are recommended.

- Major physical features including rivers and creeks showing direction of flow, lakes and reservoirs, roads, and railroads.
- Major water delivery system features from the point(s) of diversion/appropriation such as main pipelines, canals, and ditches.
- Existing place of use that includes separate hachuring for each water use permit, priority date, and use including number of acres in each quarter-quarter section, government lot, or in each quarter-quarter section as projected within government lots, donation land claims, or other recognized public land survey subdivisions. If less than the entirety of the permit is being changed, a separate hachuring is needed for the portion of the permit left unchanged.
- If you are proposing a change in place of use, show the proposed place of use with hachuring that includes separate hachuring for each permit, priority date, and use including number of acres in each quarter-quarter section, government lot, or in each quarter-quarter section as projected within government lots, donation land claims, or other recognized public land survey subdivisions.
- Existing point(s) of diversion or well(s) with distance and bearing or coordinates from a recognized survey corner. This information can be found in your water use permit.
- If you are proposing a change in point(s) of diversion or well(s), show the proposed location and label it clearly with distance and bearing or coordinates.



TELEPHONE (503) 357-5717

FAX (503) 357-5698

www.stuntzner.com

2318-B Pacific Ave.

Forest Grove, Oregon 97116

COOS BAY • FOREST GROVE • DALLAS • JUNCTION CITY

Celebrating 50 Years of Service

June 26, 2018

Oregon Water Resources Department
725 Summer Street NE, Ste. A
Salem, OR 97301-1266**RE: Permits S-51534 and S-54692**

To Whom It May Concern:

A *Permit Amendment Application* has been completed. You will find the following enclosed:

1. 2 checks, each in the amount of \$1655.00, to cover the processing fees for the *Permit Amendment Application* for two permits.
2. Completed and signed *Permit Amendment Application*
3. *Extension of Time* final orders for Permit S-51534 and Permit S-54692
4. Signed *Land Use Information* form
5. *Claim of Beneficial Use* submitted by Estes Survey in 1998
6. Copy of Permit S-51534 and Permit S-54692
7. 2 copies of the *Permit Amendment Map*

If you have any questions on this submitted material, please contact Jeffrey Kee at 503-357-5717 or jkee@stuntzner.comSincerely,
Stuntzner Engineering & Forestry LLCCarol Taylor
Office Assistant

RECEIVED

JUN 29 2018

OWRD

Part 4 of 5 – Applicant Information and Signature

Applicant Information

APPLICANT/BUSINESS NAME Left Coast Cellars LLC *see attached for additional Applicants		PHONE NO. 503-831-4916	ADDITIONAL CONTACT NO.
ADDRESS 4225 N Pacific Highway			FAX NO.
CITY Rickreal	STATE Or	ZIP 97371	E-MAIL lm@leftcoastcellars.com
BY PROVIDING AN E-MAIL ADDRESS, CONSENT IS GIVEN TO RECEIVE ALL CORRESPONDENCE FROM THE DEPARTMENT ELECTRONICALLY. COPIES OF THE FINAL ORDER DOCUMENTS WILL ALSO BE MAILED.			

Agent Information – The agent is authorized to represent the applicant in all matters relating to this application.

AGENT/BUSINESS NAME Stuntzner Engineering & Forestry LLC		PHONE NO. 503-357-5717	ADDITIONAL CONTACT NO.
ADDRESS 2318 Pacific Ave, Suite B			FAX NO.
CITY Forest Grove	STATE Or	ZIP 97116	E-MAIL jkee@stuntzner.com
BY PROVIDING AN E-MAIL ADDRESS, CONSENT IS GIVEN TO RECEIVE ALL CORRESPONDENCE FROM THE DEPARTMENT ELECTRONICALLY. COPIES OF THE FINAL ORDER DOCUMENTS WILL ALSO BE MAILED.			

Explain in your own words what you propose to accomplish with this permit amendment; and why: The need for this permit amendment is the fact that multiple owners and permits are in place and permit holders mistakenly irrigated some areas, added additional Points of Diversion, permits have overlapped. Owners desire to amend permits in order to take ownership of irrigation rights and systems on their lands while bringing their water use into compliance with State rules.

If you need additional space, continue on a separate piece of paper and attach to the application as "Attachment 1".

Check this box if this project is fully or partially funded by the American Recovery and Reinvestment Act. (Federal stimulus dollars)

RECEIVED

JUN 29 2018

Is the applicant the permit holder of record? Yes No


OWRD

If NO, include either:

- A completed assignment form (with required statutory assignment fee), assigning all or a portion of the permit to the applicant(s), **OR**
- An affidavit of consent from the permit holder(s) of record that gives permission for the applicant to amend the permit.

I understand that prior to Department approval of the permit amendment, I may be required to submit payment to the Department for publication of a notice in a newspaper with general circulation in the area where the permit is located, once per week for two consecutive weeks. If more than one qualifying newspaper is available, I suggest publishing the notice in the following newspaper: Polk Itemizer/Observer_____.

I (we) affirm that the information contained in this application is true and accurate.


Applicant Signature

Luke McCollum, manager
Print Name (and Title if applicable)

12/11/17
Date

Part 4 of 5 – Applicant Information and Signature

Applicant Information

APPLICANT/BUSINESS NAME Larue Family Trust		PHONE NO. 503-779-4345	ADDITIONAL CONTACT NO.
ADDRESS PO Box 137			FAX NO.
CITY Rickreal	STATE Or	ZIP 97371	E-MAIL jacklarue2aol.com
BY PROVIDING AN E-MAIL ADDRESS, CONSENT IS GIVEN TO RECEIVE ALL CORRESPONDENCE FROM THE DEPARTMENT ELECTRONICALLY. COPIES OF THE FINAL ORDER DOCUMENTS WILL ALSO BE MAILED.			

Agent Information – The agent is authorized to represent the applicant in all matters relating to this application.

AGENT/BUSINESS NAME Jeffrey Kee		PHONE NO. 503-357-5717	ADDITIONAL CONTACT NO.
ADDRESS 2318-B Pacific Ave			FAX NO.
CITY Forest Grove	STATE Or	ZIP 97116	E-MAIL jkee@hevanet.com
BY PROVIDING AN E-MAIL ADDRESS, CONSENT IS GIVEN TO RECEIVE ALL CORRESPONDENCE FROM THE DEPARTMENT ELECTRONICALLY. COPIES OF THE FINAL ORDER DOCUMENTS WILL ALSO BE MAILED.			

Explain in your own words what you propose to accomplish with this permit amendment; and why: Owner wishes to change the place of use to meet the needs of the vineyard.

If you need additional space, continue on a separate piece of paper and attach to the application as "Attachment 1".

Check this box if this project is fully or partially funded by the American Recovery and Reinvestment Act. (Federal stimulus dollars)

RECEIVED

JUN 29 2018

Is the applicant the permit holder of record? Yes No

OWRD

If NO, include either:

- A completed assignment form (with required statutory assignment fee), assigning all or a portion of the permit to the applicant(s), **OR**
- An affidavit of consent from the permit holder(s) of record that gives permission for the applicant to amend the permit.

I understand that prior to Department approval of the permit amendment, I may be required to submit payment to the Department for publication of a notice in a newspaper with general circulation in the area where the permit is located, once per week for two consecutive weeks. If more than one qualifying newspaper is available, I suggest publishing the notice in the following newspaper: Polk Itemizer/Observer _____.

I (we) affirm that the information contained in this application is true and accurate.



Jack Larue
Applicant Signature

Applicant Signature

Jack Larue, trustee
Print Name (and Title if applicable)

Print Name (and Title if applicable)

12-11-2017
Date

Date

Part 4 of 5 – Applicant Information and Signature

Applicant Information

APPLICANT/BUSINESS NAME Vicki Brownrigg Revocable Trust			PHONE NO.	ADDITIONAL CONTACT NO.
ADDRESS 63430 OB Riley Road			FAX NO.	
CITY Bend	STATE Or	ZIP 97701	E-MAIL	
BY PROVIDING AN E-MAIL ADDRESS, CONSENT IS GIVEN TO RECEIVE ALL CORRESPONDENCE FROM THE DEPARTMENT ELECTRONICALLY. COPIES OF THE FINAL ORDER DOCUMENTS WILL ALSO BE MAILED.				

Agent Information – The agent is authorized to represent the applicant in all matters relating to this application.

AGENT/BUSINESS NAME Stuntzner Engineering & Forestry LLC			PHONE NO. 503-357-5717	ADDITIONAL CONTACT NO.
ADDRESS 2318-B Pacific Ave			FAX NO.	
CITY Forest Grove	STATE Or	ZIP 97116	E-MAIL jkee@stuntzner.com	
BY PROVIDING AN E-MAIL ADDRESS, CONSENT IS GIVEN TO RECEIVE ALL CORRESPONDENCE FROM THE DEPARTMENT ELECTRONICALLY. COPIES OF THE FINAL ORDER DOCUMENTS WILL ALSO BE MAILED.				

Explain in your own words what you propose to accomplish with this transfer application, and why:

Owners are working with neighbors to resolve all water right issues developed when one party owned all the properties and developed the irrigation systems.


Check this box if this project is fully or partially funded by the American Recovery and Reinvestment Act. (Federal stimulus dollars)

Check One Box

- By signing this application, I understand that, upon receipt of the draft preliminary determination and prior to Department approval of the transfer, I will be required to provide landownership information and evidence that I am authorized to pursue the transfer as identified in OAR 690-380-4010(5); **OR**
- I affirm the applicant is a municipality as defined in ORS 540.510(3)(b) and that the right is in the name of the municipality or a predecessor; **OR**
- I affirm the applicant is an entity with the authority to condemn property and is acquiring by condemnation the property to which the water right proposed for transfer is appurtenant and have supporting documentation.

I understand that prior to Department approval of the transfer application, I may be required to submit payment to the Department for publication of a notice in a newspaper with general circulation in the area where the water right is located, once per week for two consecutive weeks. If more than one qualifying newspaper is available, I suggest publishing the notice in the following newspaper: Polk-Itemizer observer.

I (we) affirm that the information contained in this application is true and accurate.



 Applicant signature **Vicki Brownrigg, Trustee**
 Print Name (and Title if applicable)

April 25 18
 Date

RECEIVED

JUN 29 2018

OWRD



Applicant Signature

Print Name (and Title if applicable)

Date

RECEIVED

JUN 29 2018

OWRD

Check one of the following:

- The applicant is responsible for completion of change(s). Notices and correspondence should continue to be sent to the applicant.
- The permit holder(s) of record will be responsible for completing the proposed change(s) after the final order is issued. Copies of notices and correspondence should be sent to the permit holder(s) of record.


Check the appropriate box, if applicable:

- Check here if any of the permits proposed for amendment are or will be located within or served by an irrigation or other water district.

IRRIGATION DISTRICT NAME	ADDRESS	
CITY	STATE	ZIP

- Check here if water for any of the permits supplied under a water service agreement or other contract for stored water with a federal agency or other entity.

ENTITY NAME	ADDRESS	
CITY	STATE	ZIP



To meet State Land Use Consistency Requirements, you must list all local governments (each county, city, municipal corporation, or tribal government) within whose jurisdiction water will be diverted, conveyed or used.

ENTITY NAME Polk County	ADDRESS 850 Main St	
CITY Dallas	STATE Or	ZIP 97338

ENTITY NAME	ADDRESS	
CITY	STATE	ZIP

RECEIVED

JUN 29 2018

OWRD

INSTRUCTIONS for editing the Application Form

To add additional lines to tables within the forms or to copy and paste additional Part 5 pages, please **save the application form to your computer**. Unlock the document by using one of the following instructions for your Microsoft Word software version:

Microsoft Word 2003

Unlock the document by one of the following:

- Using the **Tools** menu => click **Unprotect Document**;
- OR**
- Using the **Forms** toolbar => click on the **Protect/Unprotect** icon.

To relock the document to enable the checkboxes to work, you will need to:

- Using the **Tools** menu => click **Protect Document**;
- OR**
- Using the **Forms** toolbar => click on the **Protect/Unprotect** icon.

Microsoft Word 2007

- Unlock the document by clicking the **Review** tab, then click **Protect Document**, then click **Stop Protect**

- To relock the document, click **Editing Restrictions**, then click **Allow Only This Type of Editing**, select **Filling In Forms** from the drop-down menu, then check **Yes, Start Enforcing Protection**.

Microsoft Word 2010

- Unlock the document by clicking the **Review** tab, toggle the **Restrict Editing icon** at the upper right, then click **Stop Protect** at the bottom right. Then uncheck the “**Allow only this type of editing in the document: Filling in forms**” in the “Editing restrictions” section on the right-hand list of options.
- To relock the document, check the **Editing Restrictions/Allow Only This Type of Editing/Filling In Forms** box from the drop-down menu, then check **Yes, Start Enforcing Protection**. You do not need to assign a password for the editing restrictions.

Other Alternatives:

- Photocopy pages or tables in Part 5, ~~mark through~~ any non-applicable information, insert/attach photocopied pages to document in the appropriate location, and manually amend page numbers as necessary (e.g. Page 5 6 of 9 10).
- You may refer to additional attachments that you may include, such as separately produced tables or spreadsheets to convey large numbers of rows of place of use listings, owner/property parcels, etc. You may contact the Department at 503-986-0900 and ask for Transfer Staff if you have questions.

Once the application has been unlocked, you may:

- add additional rows to tables using the Table tools, and
- select and copy the pages of Part 5 and paste as many additional sets of Part 5 pages as needed at the end of the application.

After editing, re-lock the document to enable checkboxes to work.

RECEIVED

JUN 29 2018

OWRD

Part 5 of 5 – Water Use Permit Information

Please use a separate Part 5 for each permit being changed. See instructions on page 6, to copy and paste additional Part 5s, or to add additional rows to tables within the form.

PERMIT # S-51534

Table 1. Location of Authorized and Proposed Point(s) of Diversion (POD) or Appropriation (POA)

(Note: If the POD/POA name is not specified in the permit, assign it a name or number here.)

POD/POA Name or Number	Is this POD/POA Authorized by the permit or is it Proposed?	If POA, OWRD Well Log ID# (or Well ID Tag # L-___)	Twp		Rng		Sec	¼ ¼		Tax Lot, DLC or Gov't Lot	Measured Distances (from a recognized survey corner)
POD 3	<input checked="" type="checkbox"/> Authorized <input type="checkbox"/> Proposed		6	S	4	W	31	NE	SE		1800 ft North & 800 ft West of SE Corner of Section 31
POD 1	<input checked="" type="checkbox"/> Authorized <input type="checkbox"/> Proposed		7	S	4	W	6	SW	NE		1400 ft South & 200 ft West of SE Corner of Section 31
POD 2	<input type="checkbox"/> Authorized <input checked="" type="checkbox"/> Proposed		7	S	4	W	6	SE	NE		350 ft West & 1800 ft South of SE corner of section 31
	<input type="checkbox"/> Authorized <input type="checkbox"/> Proposed										

Check all type(s) of change(s) proposed below (change “CODES” are provided in parentheses):

- | | |
|--|--|
| <input checked="" type="checkbox"/> Place of Use (POU) | <input type="checkbox"/> Point of Appropriation/Well (POA) |
| <input type="checkbox"/> Point of Diversion (POD) | <input type="checkbox"/> Additional Point of Appropriation (APOA) |
| <input checked="" type="checkbox"/> Additional Point of Diversion (APOD) | <input type="checkbox"/> Surface water POD to Ground Water POA (SW/GW) |

Will all of the proposed changes affect the entire water use permit?

- Yes Complete only the proposed (“to” lands) section of Table 2 on the next page. Use the “CODES” listed above to describe the proposed changes.
- No Complete all of Table 2 to describe the portion of the permit to be changed.

For a change in place of use:

Does the permit holder of record own or control the land TO which the place of use is being moved?

Yes No

If NO, the landowner of the land TO which the place of use is being moved **must be assigned to the permit as a permit holder of record** by submitting a completed Request for Assignment form and the required statutory fee for an assignment.

Is the proposed place of use contiguous to the authorized place of use? Yes No

RECEIVED JUN 29 2018 OWRD

The permitted place of use can be moved only to lands that are contiguous to the authorized place of use **unless** the change to non-contiguous lands is in furtherance of mitigation or conservation efforts undertaken for the purposes of benefiting a species listed as sensitive, threatened, or endangered under ORS 496.171 to 496.192 or the federal Endangered Species Act of 1973 (16 U.S.C. 1531 to 1544), as determined by the listing agency. Contiguous land being either adjacent land or land separated from the land to which a permit is authorized by roads, utility corridors, irrigation ditches or publicly owned rights of way.

RECEIVED

JUN 29 2018

OWRD

Please use and attach additional pages of Table 2 as needed.
See page 6 for instructions.

Do you have questions about how to fill-out the tables?
Contact the Department at 503-986-0900 and ask for Transfer Staff.

Table 2. Description of Changes to Water Use Permit # S-51534

List the change proposed for the acreage in each ¼ ¼. If more than one change is proposed, specify the acreage associated with each change.
If there is more than one POD/POA involved in the proposed changes, specify the acreage associated with each POD/POA.

AUTHORIZED (the "from" or "off" lands) The listing that appears on the certificate BEFORE PROPOSED CHANGES List only that part or portion of the water right that will be changed.										Proposed Changes (see "CODES" from previous page)	PROPOSED (the "to" or "on" lands) The listing as it would appear AFTER PROPOSED CHANGES are made.															
Twp	Rng	Sec	¼	¼	Tax Lot	Gvt Lot or DLC	Acres (if applicable)	POD(s) or POA(s) (name or number from Table 1)	Priority Date		Twp	Rng	Sec	¼	¼	Tax Lot	Gvt Lot or DLC	Acres (if applicable)	POD(s) or POA(s) to be used (from Table 1)	Priority Date						
EXAMPLE																										
2	S	9	E	15	NE	NW	100		15.0	POD #1 POD #2		POU/POD	2	S	9	E	15	NW	NW	100	1	10.0	POD #5			
"	"	"	"	"	"	"	"	"	EXAMPLE	"		"	2	S	9	E	15	SW	NW	200		5.0	POD #6			
6	S	4	W	31	NE	NE	100		38.1		8/12/94													Dont		
6	S	4	W	31	NW	NE	110		37.2		8/12/94														use	
6	S	4	W	31	SW	NE	110		22.0		8/12/94														this	
6	S	4	W	31	SE	NE	100		34.4		8/12/94														tabl	
6	S	4	W	31	NW	SE	111		0.8		8/12/94															
7	S	4	W	5	NW	NW	104		2.3		8/12/94															

RECEIVED
JUN 29 2013
OWRD


7	S	4	W	5	SW	NW	104		9.9		8/12/94									
TOTAL ACRES									144.7	TOTAL ACRES										

Additional remarks: _____.

RECEIVED
 JUN 29 2018
 OWRD

Are there other water rights certificates, water use permits or ground water registrations associated with the "from" or "to" lands? Yes No

If YES, list the other certificate, permit, or ground water registration numbers: S-54453

 If the permit(s) are for irrigation or supplemental irrigation use, other water rights existing on the same land for irrigation that are subject to transfer must either change concurrently or be cancelled. Any change to a water right certificate or ground water registration must be filed separately in a water right transfer application or ground water registration modification application, respectively.

For a change in point(s) of appropriation (well(s)) or additional point(s) of appropriation:

- Well log(s) are attached for each authorized and proposed well(s) that are clearly labeled and associated with the corresponding well(s) in Table 1 above and on the accompanying application map. (Tip: You may search for well logs on the Department's web page at: http://apps2.wrd.state.or.us/apps/gw/well_log/Default.aspx)

AND/OR

- Describe the construction of the authorized and proposed well(s) in Table 3 for any wells that do not have a well log. For *proposed wells not yet constructed or built*, provide "a best estimate" for each requested information element in the table. The Department recommends you consult a licensed well driller, geologist, or certified water right examiner to assist with assembling the information necessary to complete Table 3.

Table 3. Construction of Point(s) of Appropriation

Any well(s) in this listing must be clearly tied to corresponding well(s) described in Table 1 and shown on the accompanying application map. Failure to provide the information will delay the processing of your transfer application until it is received. The information is necessary for the department to assess whether the proposed well(s) will access the same source aquifer as the authorized point(s) of appropriation (POA). The Department is prohibited by law from approving POA changes that do not access the same source aquifer.

Proposed or Authorized POA Name or Number	Is well already built? (Yes or No)	If an existing well, OWRD Well ID Tag No. L- _____	Total well depth	Casing Diameter	Casing Intervals (feet)	Seal depth(s) (intervals)	Perforated or screened intervals (in feet)	Static water level of completed well (in feet)	Source aquifer (sand, gravel, basalt, etc.)	Well - specific rate (cfs or gpm). If less than full rate of water right

RECEIVED
 JUN 29 2018
 OWRD

Table 2. Description of Changes to Water Use Permit # S-51534

List the change proposed for the acreage in each 1/4 1/4. If more than one change is proposed, specify the acreage associated with each change. If there is more than one POD/POA involved in the proposed changes, specify the acreage associated with each POD/POA.

AUTHORIZED (the "from" or "off" lands) The listing that appears on the certificate BEFORE PROPOSED CHANGES. List only that part or portion of the water right that will be changed.										Proposed Changes (see "CODES" from previous page)	PROPOSED (the "to" or "on" lands) The listing as it would appear AFTER PROPOSED CHANGES are made.													
Twp	Rng	Sec	1/4	Tax Lot	Gvt Lot or DLC	Acres	POD(s) or POA(s)	Priority Date			Twp	Rng	Sec	1/4	Tax Lot	Gvt Lot or DLC	Acres	POD(s) or POA(s)	Priority Date					
EXAMPLE																								
2	S	9	E	15	NE	NW	100		15	POD:1	POD:2	POU/POD	2	S	9	E	15	NW	NW	100	1	10	POD:5	
"	"	"	"	"	"	"	"	"	EXAMPL E	"	"	"	2	S	9	E	15	SW	NW	200		5	POD:6	
6	S	4	W	31	NW	NE	110		37.2	POD 2 & 3	Sep 8-1992	POU	6	S	4	W	31	NW	SE	102, 111,		8.5	POD 3	Sep 8- 1992
6	S	4	W	31	NE	NE	100		38.1	POD 2 & 3	Sep 8-1992	POU	6	S	4	W	31	NE	SE	102		0.3	POD 3	Sep 8- 1992
6	S	4	W	31	SW	NE	110		17.3	POD 2 & 3	Sep 8-1992	POU	6	S	4	W	31	SW	SE	111		12.1	POD 3	Sep 8- 1992
6	S	4	W	31	SE	NE	100		34.4	POD 2 & 3	Sep 8-1992	POU	6	S	4	W	31	SE	SE	111		2.4	POD 3	Sep 8- 1992
													7	S	4	W	6	SE	NE	102		6.4	POD 2	Sep 8- 1992
													7	S	4	W	6	NE	SE	102		1.8	POD 2	Sep 8- 1992
													7	S	4	W	6	NW	NE	110	Lot 4	1.2	POD 1	Sep 8- 1992
													7	S	4	W	6	NW	SE	102		1.8	POD 2	Sep 8- 1992
													7	S	4	W	6	NE	NW	110	Lot 4	12.4	POD 1	Sep 8- 1992
													6	S	4	W	31	SE	SW	110		5.8	POD 1	Sep 8- 1992
													7	S	4	W	6	NE	NW	103, 110		12.4	POD 1	Sep 8- 1992
													6	S	4	W	31	SW	SW	401		34.8	POD 1	Sep 8- 1992
													6	S	4	W	31	NW	SW	401		3.5	POD 1	Sep 8- 1992
													7	S	4	W	6	NW	NE	103, 110	Lot 5	4.2	POD 1	Sep 8- 1992
													7	S	4	W	6	SE	NW	103	37	15.4	POD 1	Sep 8- 1992
													7	S	4	W	6	SW	NW	103	37	4.0	POD 1	Sep 8- 1992
							TOTAL ACRES:	127.0								TOTAL ACRES:	127.0							

Additional Remarks:

RECEIVED
 JUN 29 2018
 OWRD

Table 2. Description of Changes to Water Use Permit # S-54692

List the change proposed for the acreage in each 1/4 1/4. If more than one change is proposed, specify the acreage associated with each change. If there is more than one POD/POA involved in the proposed changes, specify the acreage associated with each POD/POA.

AUTHORIZED (the "from" or "off" lands) The listing that appears on the certificate BEFORE PROPOSED CHANGES. List only that part or portion of the water right that will be changed.									Proposed Changes (see "CODES" from previous page)	PROPOSED (the "to" or "on" lands) The listing as it would appear AFTER PROPOSED CHANGES are made.								
Twp	Rng	Sec	1/4 1/4	Tax Lot	Gvt Lot or DLC	Acres	POD(s) or POA(s)	Priority Date		Twp	Rng	Sec	1/4 1/4	Tax Lot	Gvt Lot or DLC	Acres	POD(s) or POA(s)	Priority Date
EXAMPLE																		
2 S	9 E	15	NE NW	100		15	POD:1 POD:2		POU/POD	2 S	9 E	15	NW NW	100	1	10	POD:5	
"	"	"	"	"	"	EXAMPL E	"		"	2 S	9 E	15	SW NW	200		5	POD:6	
										7 S	4 W	6	NE SW	200		1.6	POD 1	Nov 8-2005
										7 S	4 W	6	SE SW	200		5.2	POD 1	Nov 8-2005
										7 S	4 W	6	NW SE	200		3.3	POD 1	Nov 8-2005
										7 S	4 W	6	SW SE	200		37.1	POD 1	Nov 8-2005
										7 S	4 W	6	NE SE	200		1.0	POD 1	Nov 8-2005
										7 S	4 W	6	SE SE	200		14.4	POD 1	Nov 8-2005
										7 S	4 W	6	SW NE	102		8.5	POD 2	Nov 8-2005
TOTAL ACRES:						0.0	TOTAL ACRES:						71.1					

OVRD

JUN 29 2018 RECEIVED

Additional Remarks:

Affidavit of Consent to Amend Permit S-51534

State of Oregon)
County of Polk) SS

I Dag Sundby in my capacity as an authorized agent for Johan Vineyards LLC,

Of RICKREALL, OREGON

Telephone number 303 909 8539, duly sworn depose and say that I

Consent to the proposed changes to Permit S-51534, to remove the place of use from Tax Lots 100 & 110 of Section 31 Township 6 South, Range 4 West, W. M. in Polk County, Oregon at Johan Vineyards at 4285 N. Pacific Hgwy, Rickreal, Or 97371.

[Signature]
Signature of Affiant

10/13/2017
Date

Subscribe and Sworn to before me this 13th day of October, 2017.



Heather Nicole Chase
Notary Public for Oregon

My commission expires March 19 2018.

RECEIVED

JUN 29 2018

OWRD