



Oregon Water Resources Department
 725 Summer Street NE, Suite A
 Salem, Oregon 97301-1266
 (503) 986-0900
 www.wrd.state.or.us

District Permanent Water Right Transfer Claim of Beneficial Use

1. APPLICANT INFORMATION

District: Hermiston Irrigation District

Contact Person: Karra Van Fossen

Phone: 541-567-3024

Mailing Address: 366 E. Hurlburt Ave.

City: Hermiston State: OR

Zip: 97838

E-Mail address:

office@hermistonid.org

Transfer Number: T - 11326

2. WATER RIGHT(S)

Pursuant to OAR Chapter 690, Division 385, the district is submitting to the Water Resources Department this claim of beneficial use, with the appropriate fee, for the following water right(s):

PERMIT NUMBER	CERTIFICATE NUMBER	DECREE (name, volume, and page)	PRIMARY (P) OR SUPP (S)
-	89006	Circuit Court of the State of Oregon Vol. 3, Page 127	<input checked="" type="checkbox"/> P <input checked="" type="checkbox"/> S
-			<input type="checkbox"/> P <input type="checkbox"/> S
-			<input type="checkbox"/> P <input type="checkbox"/> S
-			<input type="checkbox"/> P <input type="checkbox"/> S

3. AUTHORIZED POINT(S) OF DIVERSION (POD) / APPROPRIATION (POA)

The authorized point(s) of diversion / appropriation for the water right modified by the transfer are as follows:

PERMIT NUMBER	DECREE or CERTIFICATE	POD / POA #	SOURCE	LOCATION – MEASURED DISTANCES
-	89006	1	Maxwell Canal	NW 1/4 SW 1/4 T4N, R28E, Sec 28, W.M.
-	89006	2	Cold Springs Reservoir	A-Line Canal-1490 Feet South and 2840 Feet East from NW Corner, T4N, R29E, Sec 3, W.M.
-				
-				


RECEIVED

JUL 09 2018

OWRD

6. SIGNATURES

The district certifies that it has inspected the place of use listed in Table I, and confirms the change in place of use has been completed consistent with the terms and conditions of the final order approving the transfer.


Signature of District Manager
or District Board Chairperson

07-03-18
Date

Annette Kirkpatrick
Type or Print Name of District Manager
or District Board Chairperson

RECEIVED

JUL 09 2018

OWRD

**CLAIM OF BENEFICIAL USE
Site Report**

Transfer Number: T - 11326

District Internal Notice #: COBU-Whetsler

User Name: Steve & Gale Whetsler

Place of Use:

USE	POD #	TWP	RNG	SEC	QQ	DLC	GOV'T LOT	TAX LOT	ACRES
IR/IS	2	5N	28E	33	SE NE			600	4.0

District Conveyance System:

Description of Delivery System: Concrete Box with Pump

Headgate: N/A

Canal: R-Line

Beneficial Use:

Description of Beneficial Use: Irrigation of Pasture

Method Used to Apply Water: Underground pipe with above ground sprinklers

Method Used to Calculate Beneficial Use: Visual Inspection and Pictures on file

User Interviewed: (X) Yes () No

Beneficial Use Made as Authorized: (X) Yes () No

Description of Beneficial Use if Less than Authorized:

Inspected By: __Karra Van Fossen__ Date: __9/21/2017__

RECEIVED

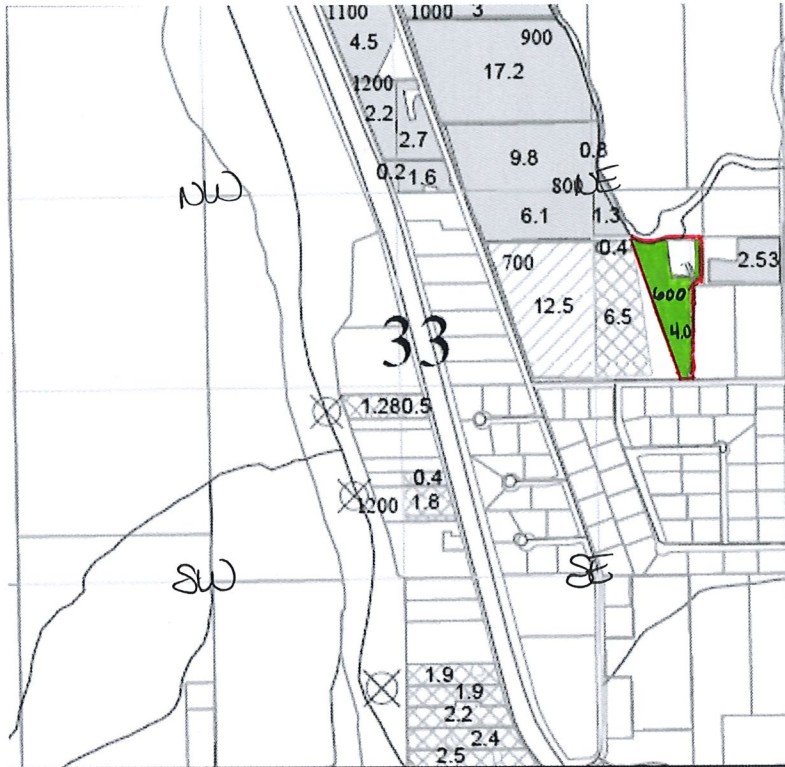
JUL 09 2018



Instructions: Attach and label the corresponding final proof map.

OWRD

T5N, R28E, Sec 33 Tax Lot 600

QQ SE NE 4.00 Acres



	1905 Water COBU T-11326 Certificate #89006 3 ac/ft
	Property Line



1 Inch = 1320 Feet


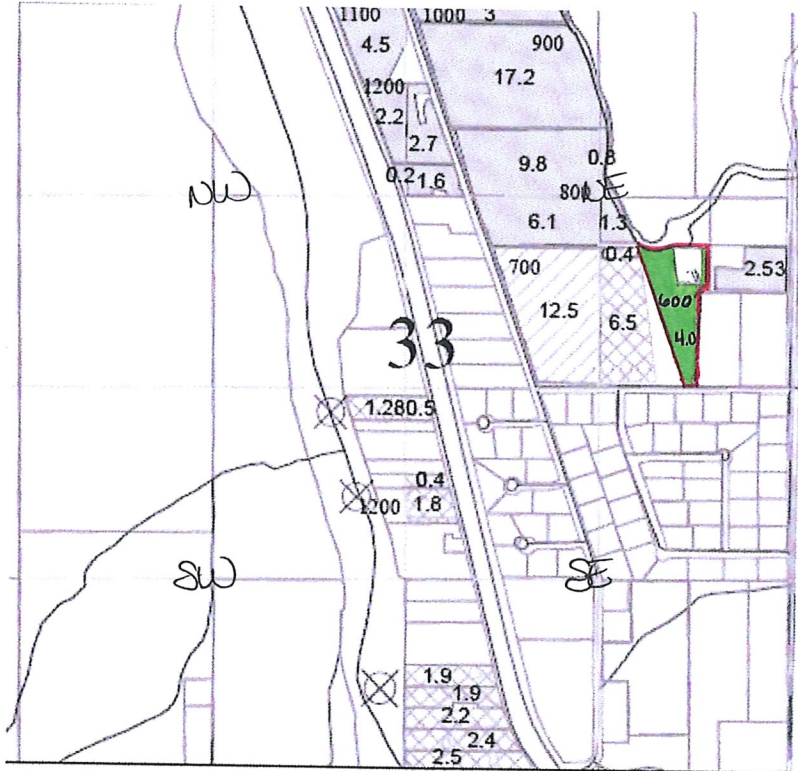
2018 Hermiston Irrigation Claim of Beneficial Use
T-11326

RECEIVED

JUL 09 2018

OWRD

T5N, R28E, Sec 33 Tax Lot 600
QQ SE NE 4.00 Acres



1 Inch = 1320 Feet

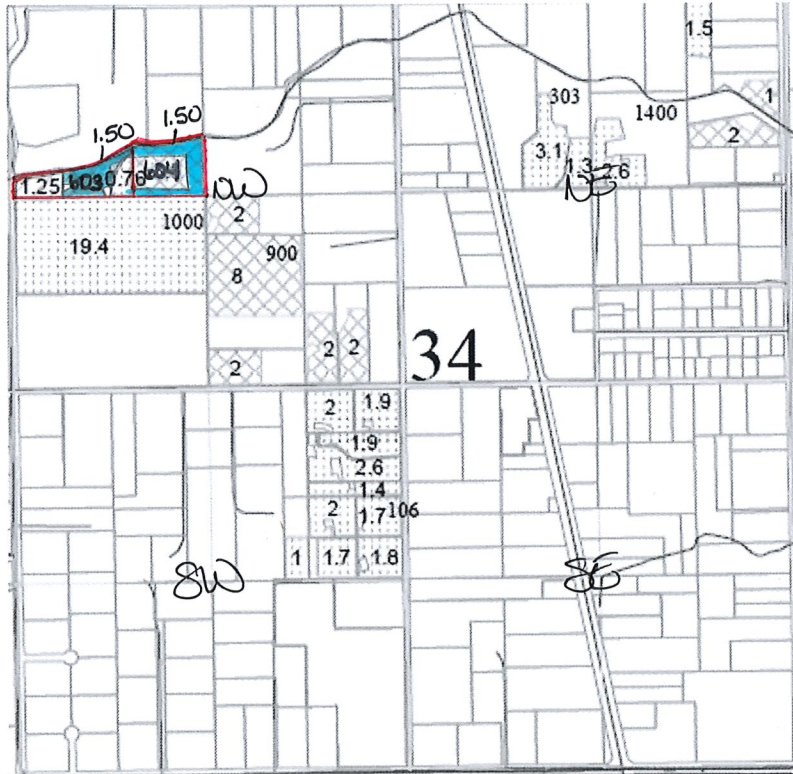
2018 Hermiston Irrigation Claim of Beneficial Use
T-11326



RECEIVED

JUL 09 2018

OWRD

T5N, R28E, Sec 34 Tax Lot 603 & 604
 QQ NW NW 1.50 Acres
 NW NW 1.50 Acres



	1904 Water COBU T-11326 Certificate #89006 6 ac/ft
	Property Line



1 Inch = 1320 Feet

2018 Hermiston Irrigation Claim of Beneficial Use
 T-11326

RECEIVED


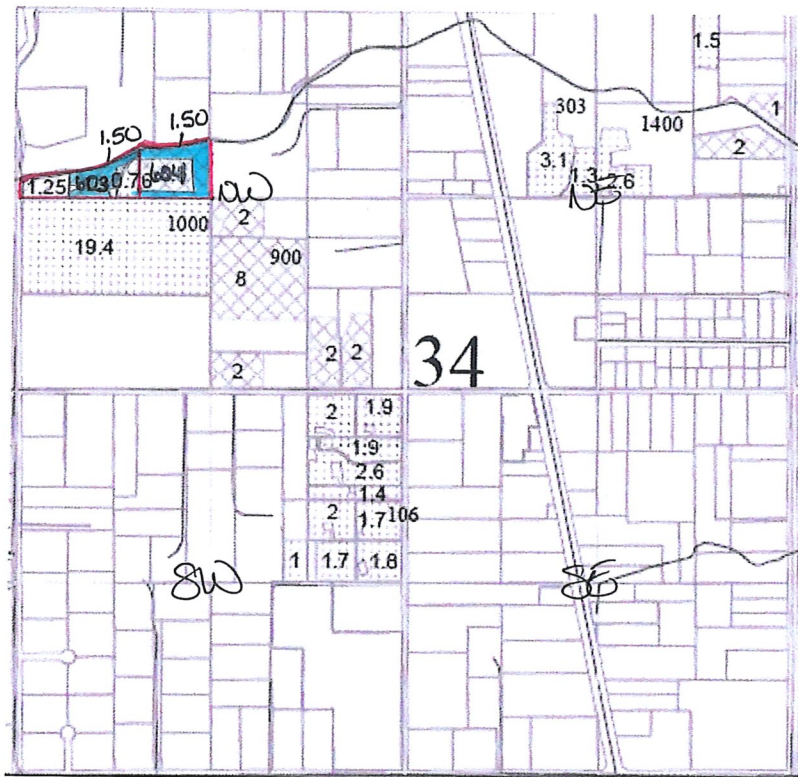
JUL 09 2018

OWRD

T5N, R28E, Sec 34 Tax Lot 603 & 604

QQ NW NW 1.50 Acres

NW NW 1.50 Acres



1 Inch = 1320 Feet

2018 Hermiston Irrigation Claim of Beneficial Use

T-11326

RECEIVED

JUL 09 2018

OWRD

**CLAIM OF BENEFICIAL USE
Site Report**

Transfer Number: T -11326

District Internal Notice #: COBU-HSD

User Name: Hermiston School District 8R

Place of Use:

USE	POD #	TWP	RNG	SEC	QQ	DLC	GOV'T LOT	TAX LOT	ACRES
IR/IS	1	4N	28E	10	SW SE			600	5.70
IR/IS	1	4N	28E	10	SW SE			600	2.70

District Conveyance System:

Description of Delivery System: Pumped directly off the buried D-Line

Headgate: _____ Canal: D-Line

Beneficial Use:

Description of Beneficial Use: Irrigation of lawn and playground

Method Used to Apply Water: Underground pipe with above ground sprinklers

Method Used to Calculate Beneficial Use: Visual inspections with pictures on file

User Interviewed: (X) Yes () No

Beneficial Use Made as Authorized: (X) Yes () No

Description of Beneficial Use if Less than Authorized:

Inspected By: Karra Van Fossen Date: 9/21/2017

Instructions: Attach and label the corresponding final proof map.




RECEIVED

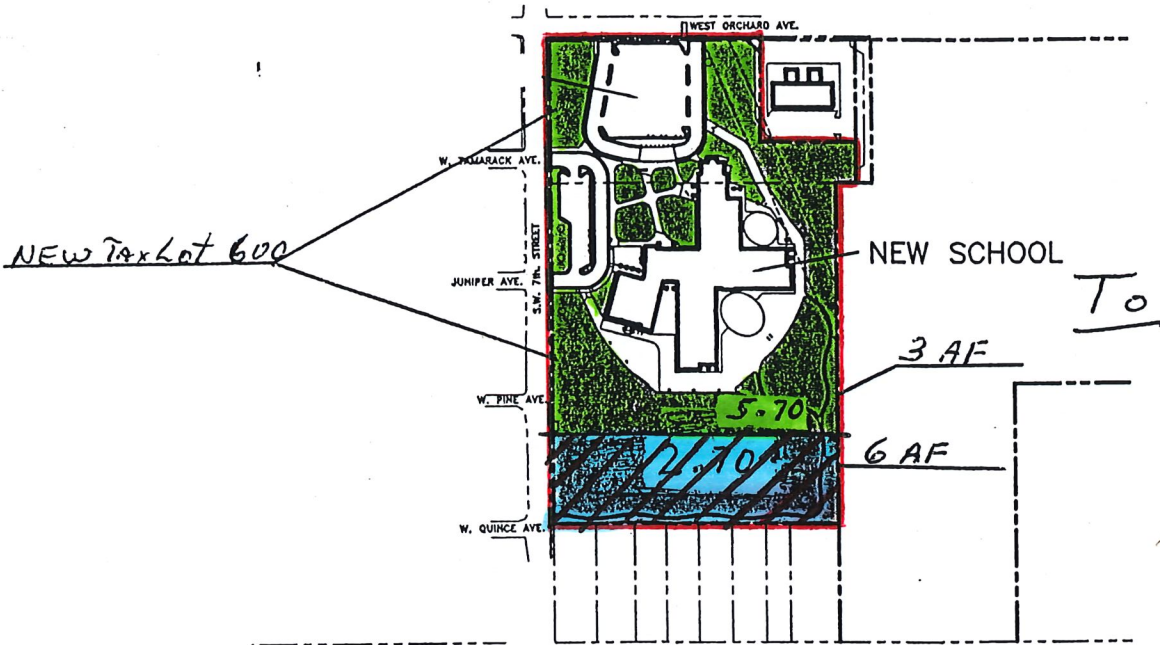
JUL 09 2018

OWRD

SW 1/4 SE 1/4 SEC 10 T4NR28E WM



	1904 COBU T-11326 3 AF Certificate # 89006 5.70 AC
	1904 COBU T-11326 6 AF Certificate # 89006 2.70 AC
	Property Line tax lot 600



RECEIVED
JUL 09 2018
OWRD



8697 Gage Boulevard P: 509.735.1589
Kennewick, WA 99336 F: 509.783.5075

SCALE 1"=400'-0"
DRAWN SJT
APPROVED PTK
DATE 3/30/11




DWG. NO.
SK-1
JOB NO: 5977
REF DWG: _____

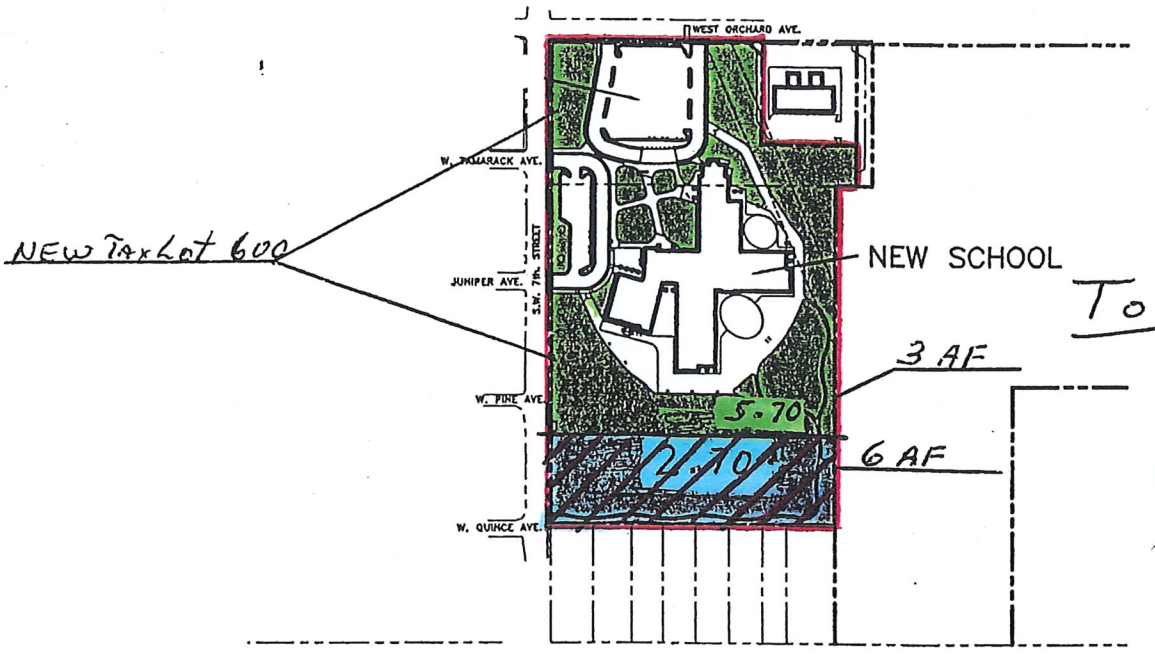
WEST PARK-IRRIGATION EXHIBIT

Claim of Beneficial Use T-11326

SW 1/4 SE 1/4 SEC 10 T4NR28E WM



	1904 COBU T-11326 3 AF Certificate # 89006 5.70 AC
	1904 COBU T-11326 6 AF Certificate # 89006 2.70 AC
	Property Line tax lot 600



RECEIVED
JUL 09 2018
OWRD



8697 Gage Boulevard P: 509.735.1589
Kennewick, WA 99336 F: 509.783.5075

SCALE 1"=400'-0"
DRAWN SJT
APPROVED PTK
DATE 3/30/11

DWG. NO.
SK-1
JOB NO: 5977
REF DWG: _____

WEST PARK-IRRIGATION EXHIBIT

Claim of Beneficial Use T 11326

**CLAIM OF BENEFICIAL USE
Site Report**

Transfer Number: T - 11326

District Internal Notice #: COBU-Altenberger

User Name: Thomas & Cheryl Altenberger

Place of Use:

USE	POD #	TWP	RNG	SEC	QQ	DLC	GOV'T LOT	TAX LOT	ACRES
IR/IS	2	4N	28E	15	SE SE			1500	1.60
IR/IS	2	4N	28E	15	SE SE			1700	1.24

District Conveyance System:

Description of Delivery System: Pump directly from the A-Line

Headgate: N/A _____

Canal: A-Line

Beneficial Use:

Description of Beneficial Use: Irrigation of Pasture

Method Used to Apply Water: Above ground pipe with sprinklers

Method Used to Calculate Beneficial Use: Visual inspection and pictures on file

User Interviewed: (X) Yes () No

Beneficial Use Made as Authorized: (X) Yes () No

Description of Beneficial Use if Less than Authorized:

Inspected By: ___Karra___

Date: ___9/21/2017___

Instructions: Attach and label the corresponding final proof map.

RECEIVED

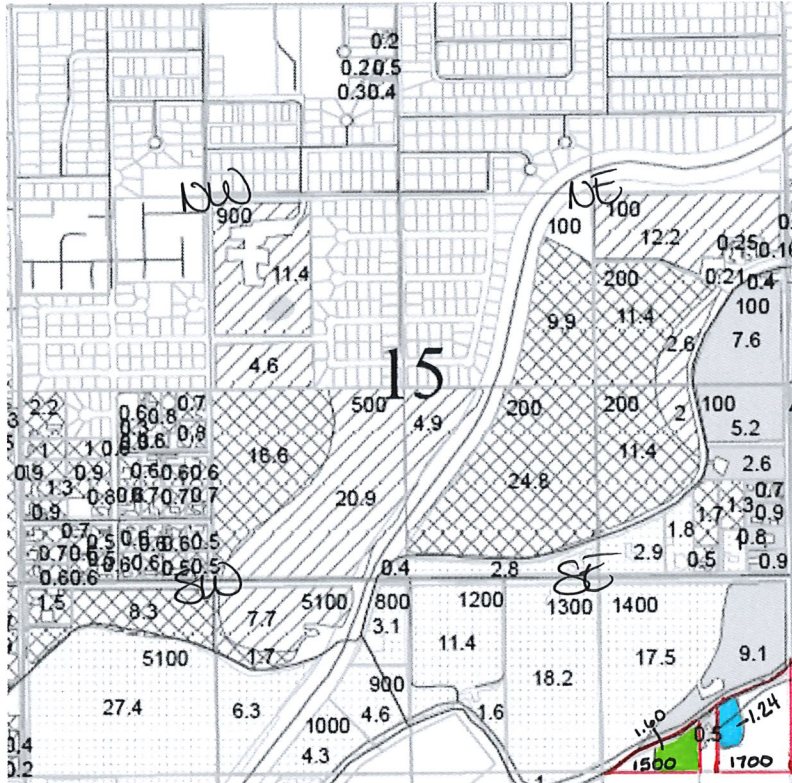
JUL 09 2018




OWRD

T4N, R28E, Sec 15 Tax Lot 1500 & 1700

QQ SE SE 1.60 Acres

SE SE 1.24 Acres



	1905 Water COBU T-11326 Certificate #89006 3 ac/ft
	1905 Water COBU T-11326 Certificate #89006 6 ac/ft
	Property Line

1 Inch = 1320 Feet

2018 Hermiston Irrigation Claim of Beneficial Use
T-11326

RECEIVED

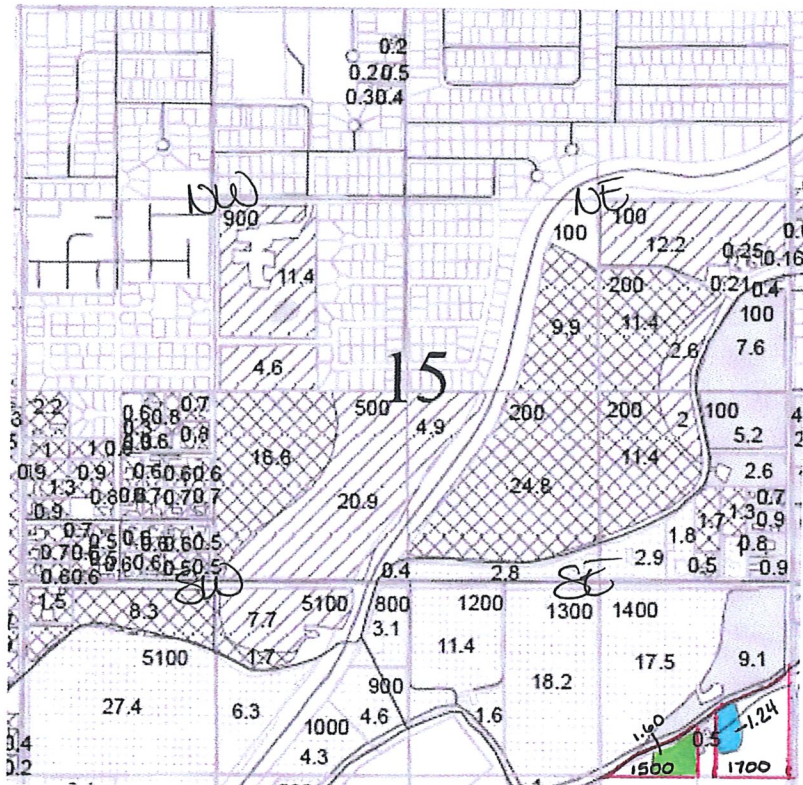
JUL 09 2018




OWRD

T4N, R28E, Sec 15 Tax Lot 1500 & 1700

QQ SE SE 1.60 Acres

SE SE 1.24 Acres



	1905 Water COBU T-11326 Certificate #89006 3 ac/ft
	1905 Water COBU T-11326 Certificate #89006 6 ac/ft
	Property Line

1 Inch = 1320 Feet

2018 Hermiston Irrigation Claim of Beneficial Use
T-11326

RECEIVED

JUL 09 2018

OWRD

CLAIM OF BENEFICIAL USE Site Report

Transfer Number: T - 11326

District Internal Notice #: COBU-Wolfe

User Name: Bryan & Lou Ann Wolfe

Place of Use:

USE	POD #	TWP	RNG	SEC	QQ	DLC	GOV'T LOT	TAX LOT	ACRES
IR/IS	1	5N	28E	26	SW SE			200	13.92

District Conveyance System:

Description of Delivery System: Pumped Directly from the ME Line

Headgate: N/A

Canal: ME-Line

Beneficial Use:

Description of Beneficial Use: Crop Irrigation

Method Used to Apply Water: Center Pivot

Method Used to Calculate Beneficial Use: Visual Inspection

User Interviewed: (X) Yes () No

Beneficial Use Made as Authorized: (X) Yes () No

Description of Beneficial Use if Less than Authorized:

Inspected By: Karra

Date: 9/21/2017

RECEIVED

JUL 09 2018

Instructions: Attach and label the corresponding final proof map.

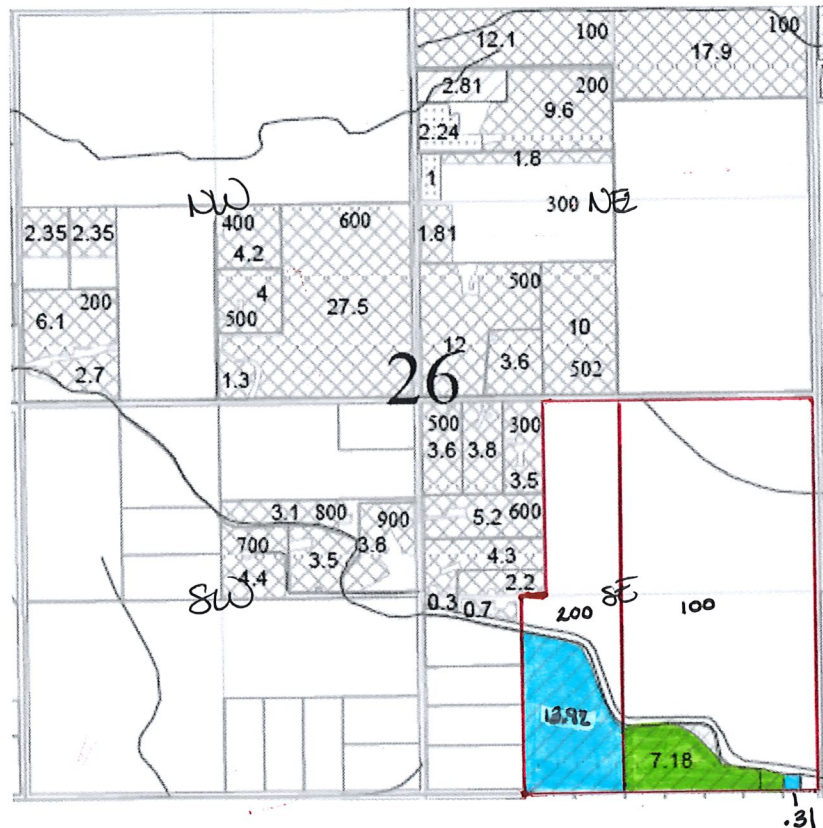
OWRD




T5N, R28E, Sec 26 Tax Lot 200 & 100

QQ SW SE 13.92 Acres

SE SE 7.18 Acres

SE SE 0.31 Acres



	1904 Water COBU T-11326 Certificate #89006 3 ac/ft
	1904 Water COBU T-11326 Certificate #89006 6 ac/ft
	Property Line

1 Inch = 1320 Feet

2018 Hermiston Irrigation Claim of Beneficial Use
T-11326

RECEIVED

JUL 09 2018

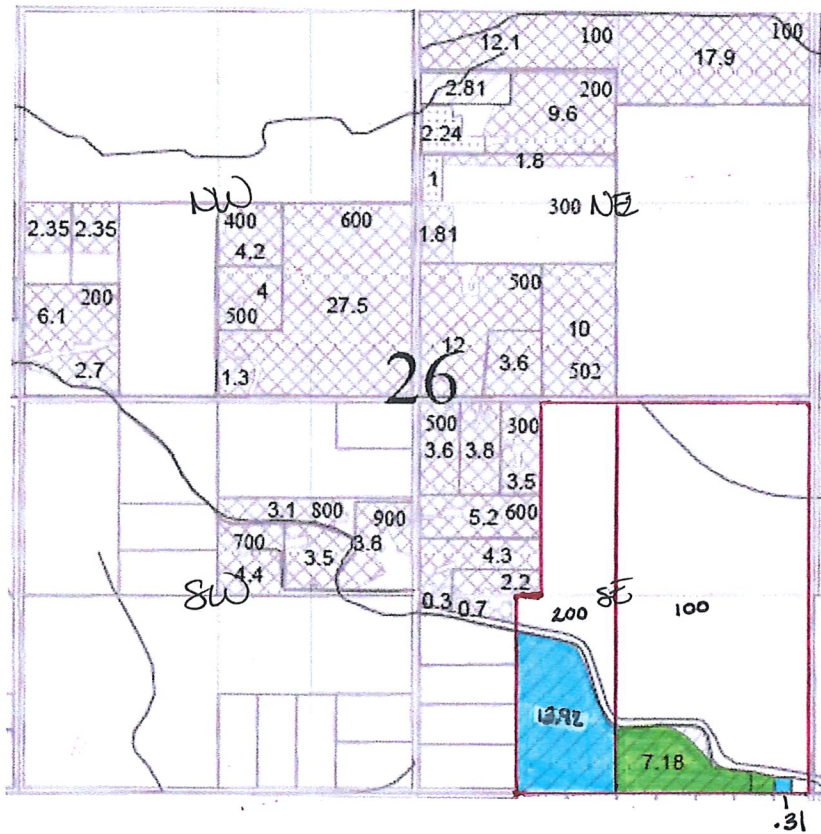
OWRD

T5N, R28E, Sec 26 Tax Lot 200 & 100

QQ SW SE 13.92 Acres

SE SE 7.18 Acres

SE SE 0.31 Acres



1 Inch = 1320 Feet

2018 Hermiston Irrigation Claim of Beneficial Use
T-11326

RECEIVED

JUL 09 2018

OWRD

CLAIM OF BENEFICIAL USE Site Report

Transfer Number: T - 11326

District Internal Notice #: COBU-A&K

User Name: A&K Industrial Development

Place of Use:

USE	POD #	TWP	RNG	SEC	QQ	DLC	GOV'T LOT	TAX LOT	ACRES
IR/IS	1	5N	28E	27	NW NE			609	5.00
IR/IS	1	5N	28E	27	NW NE			610	0.70

District Conveyance System:

Description of Delivery System: Pumped from the west end (tail end) pipeline off the ME Line

Headgate: N/A

Canal: ME-Line

Beneficial Use:

Description of Beneficial Use: Irrigate Pasture

Method Used to Apply Water: Sprinkler

Method Used to Calculate Beneficial Use: Visual Inspection and Pictures on file

User Interviewed: () Yes (X) No

Beneficial Use Made as Authorized: (X) Yes () No

Description of Beneficial Use if Less than Authorized:

Inspected By: Karra

Date: 9/21/2017

Instructions: Attach and label the corresponding final proof map.


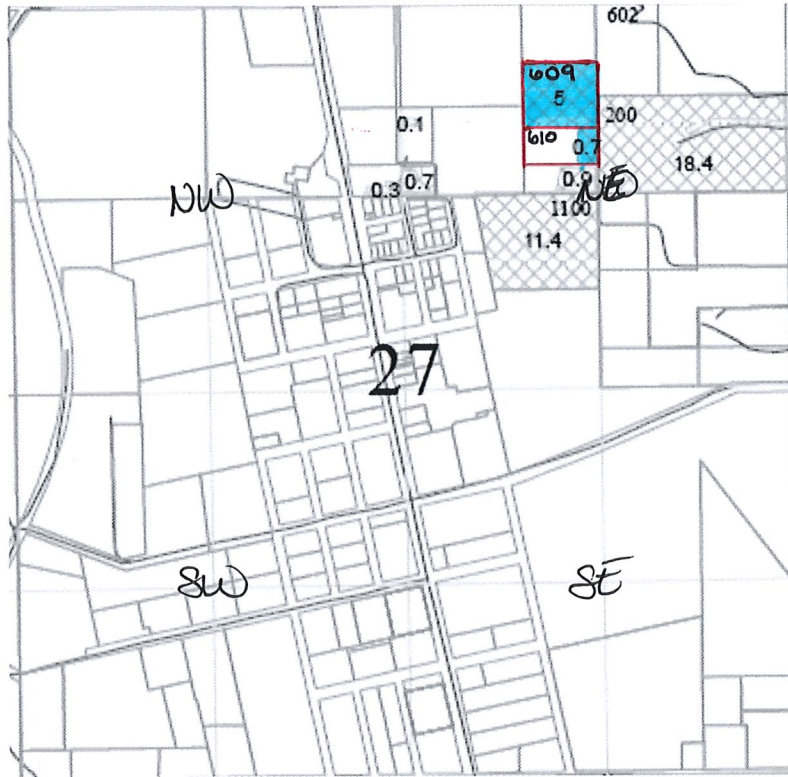
RECEIVED

JUL 09 2018

OWRD

T5N, R28E, Sec 27 Tax Lots 609 & 610

QQ NW NE 5.70 Acres



1 Inch = 1320 Feet

2018 Hermiston Irrigation Claim of Beneficial Use
T-11326

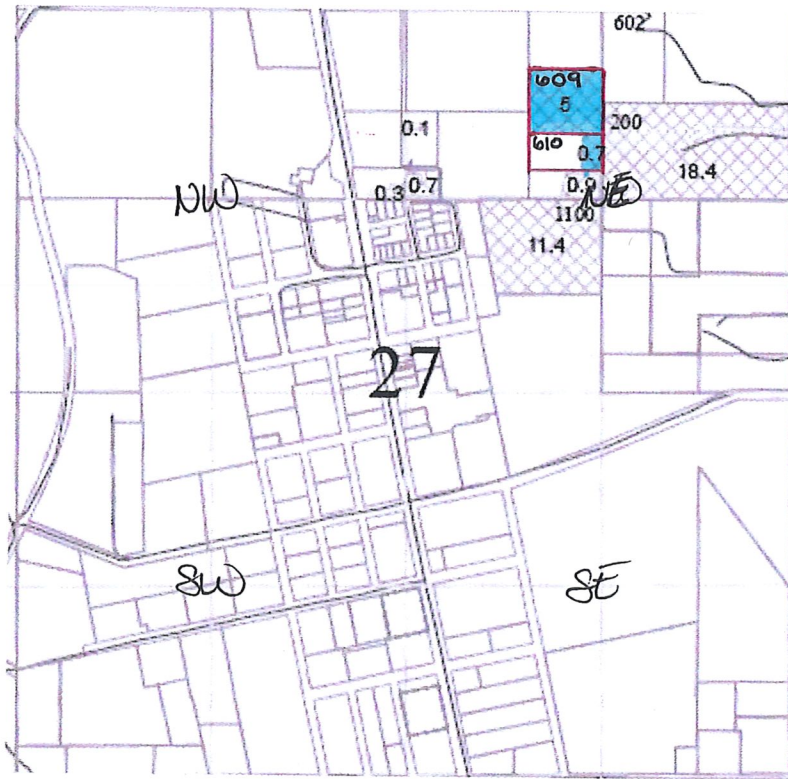
RECEIVED



JUL 09 2018

OWRD

T5N, R28E, Sec 27 Tax Lots 609 & 610

QQ NW NE 5.70 Acres



	1905 Water COBU T-11326 Certificate #89006 6 ac/ft
	Property Line

1 Inch = 1320 Feet

2018 Hermiston Irrigation Claim of Beneficial Use
T-11326

RECEIVED

JUL 09 2018

OWRD