



July 12, 2018

Ann Reece  
District Transfer Advisor  
Oregon Water Resources Department  
725 Summer St NE Ste 100  
Salem, OR 97301-1271

**RE: Claim of Beneficial Use Transfer #T-12224**

Dear Ann,

Central Oregon Irrigation District is submitting our claim of beneficial use for a permanent District transfer.

Enclosed is a list of the proposed places of use, site reports and final proof maps for each water right.

The District has inspected all of the parcels to confirm that the changes have been made as mapped and contained in the site report.

I am authorized to sign on behalf of Central Oregon Irrigation District.

A handwritten signature in black ink, appearing to read "CH", written over a horizontal line.

Date: 7.13.18

Craig Horrell  
District Manager, Central Oregon Irrigation District

RECEIVED  
JUL 18 2018  
OWRD



Oregon Water Resources  
 Department  
 725 Summer Street NE, Suite A  
 Salem, Oregon 97301-1266  
 (503) 986-0900  
 www.wrd.state.or.us

# District Permanent Water Right Transfer Claim of Beneficial Use

RECEIVED

JUL 18 2018

OWRD

## 1. APPLICANT INFORMATION

District: CENTRAL OREGON IRRIGATION DISTRICT

Contact Person: LESLIE CLARK

Phone: 541-548-6047

Mailing Address: 1055 SW LAKE COURT

City: REDMOND

State: OR

Zip: 97756

E-Mail address:

lesliec@coid.org

Transfer Number: T - 12224

## 2. WATER RIGHT(S)

Pursuant to OAR Chapter 690, Division 385, the district is submitting to the Water Resources Department this claim of beneficial use, with the appropriate fee, for the following water right(s):

PERMIT NUMBER	CERTIFICATE NUMBER	DECREE (name, volume, and page)	PRIMARY (P) OR SUPP (S)
-	83571		<input checked="" type="checkbox"/> P <input type="checkbox"/> S
-	76714		<input type="checkbox"/> P <input checked="" type="checkbox"/> S
-			<input type="checkbox"/> P <input type="checkbox"/> S
-			<input type="checkbox"/> P <input type="checkbox"/> S

## 3. AUTHORIZED POINT(S) OF DIVERSION (POD) / APPROPRIATION (POA)

The authorized point(s) of diversion / appropriation for the water right modified by the transfer are as follows:

PERMIT NUMBER	DECREE or CERTIFICATE	POD / POA #	SOURCE	LOCATION – MEASURED DISTANCES
-	83571	1	Deschutes River	SW ¼ NE ¼ SEC. 13, T. 18 S., R. 11 E., W.M.; 1520' S. & 1535' W. FROM THE NE CORNER OF SEC. 13
-	83571	11	Deschutes River	SE ¼ NE ¼ SEC. 29, T. 17 S., R. 12 E., W.M.; 850' N. AND 630' W. FROM THE E ¼ CORNER OF SEC. 29
-				
-				

**TABLE 2. - PROPOSED PLACE OF USE**

Cert/Decree	Cert/Perm	TRANSFER NBR	POD USE	TWP	RNG	SEC	QQ	LOT	ACRES	USER NAME
PRIMARY	SUPP									
83571	76714	T-2015-017	#1 IRRIG	14	14	26	NESE	00100	0.400	Townsend, David/Cindy
83571	76714	T-2015-017	#1 IRRIG	14	14	26	NESE	00100	0.150	Townsend, David/Cindy
83571	76714	T-2015-017	#1 IRRIG	15	12	24	NENW	00103	0.100	Lorna D. Peck, et al
83571	76714	T-2015-017	#1 IRRIG	15	12	24	NENW	00103	0.600	Lorna D. Peck, et al
83571	76714	T-2015-017	#1 IRRIG	15	12	24	NWNE	01100	0.800	Nordberg, Mark
83571	76714	T-2015-017	#1 IRRIG	15	12	24	NWNE	01800	0.150	Lorna D. Peck, et al

**RECEIVED**

**JUL 18 2018**

**OWRD**

# FINAL PROOF SITE REPORT

## Claim of Beneficial Use

*h 10/17*  
*# 4406*

Property Owner (Applicant): Townsend, David/Cindy

Petition #: P-2015-004

Current Owner:

OWRD#: T-12224

Property Address: Cornett Loop, Powell Butte (ask CP or Jim England)

Notice #: T-2015-017

POD	USE	HG	TWP	RNG	SEC	QQ	TAX LOT	ACRES
1	IRRIG	COC-83	14	14	26	NESE	00100	0.55

- Person interviewed (if any): \_\_\_\_\_
- Method of irrigation (pump, flood, etc): PIVOT
- Use (crops produced): ALFALFA
- Method used to calculate area irrigated: GPS
- Is beneficial use achieved: YES
  - Dated photos of beneficial use: 8/4/17
  - Are there any mapping changes: \_\_\_\_\_
    - Submit map changes to mapping for updates to ARC. Date submitted: \_\_\_\_\_
  - Enter use into WWIN: \_\_\_\_\_

RECEIVED

JUL 18 2018

**IF NO:**

- Failure to Prove up \_\_\_\_\_ acres of transferred water right
- Extension Filed: \_\_\_\_\_

OWRD

**NOTES:**

Fully IRRIGATED. TOWNSEND WAS COLLECTING during INSPECTION.

\_\_\_\_\_

\_\_\_\_\_

\_\_\_\_\_

\_\_\_\_\_

\_\_\_\_\_

\_\_\_\_\_

\_\_\_\_\_

\_\_\_\_\_

Final Inspection by: Kelly Gray Date: 8/4/17

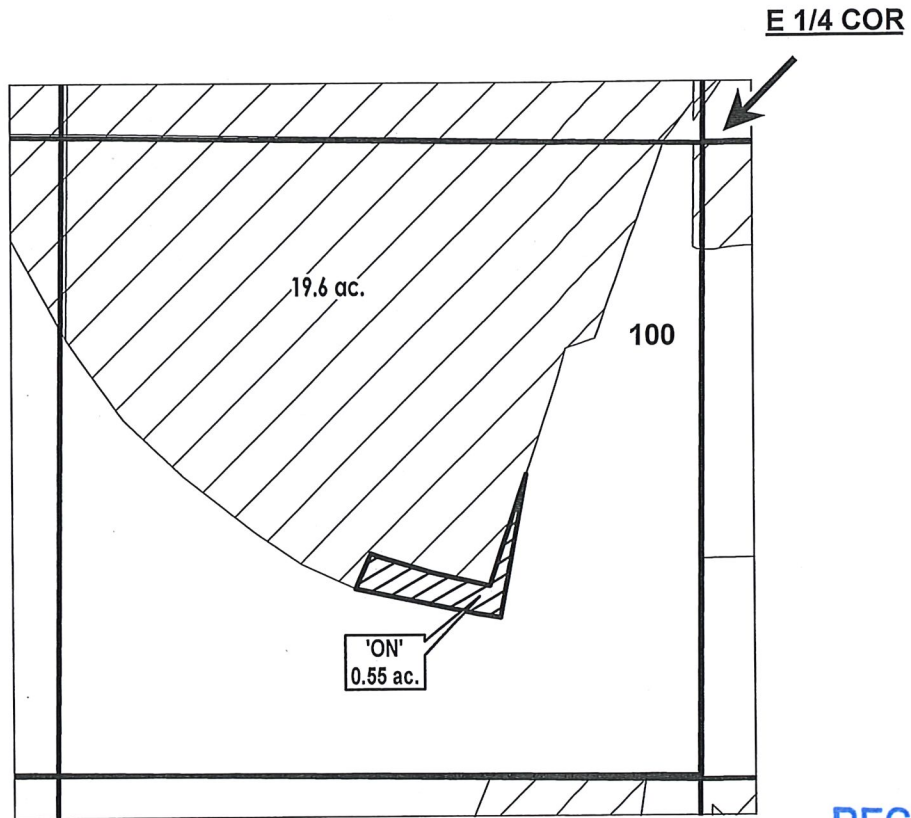
CROOK COUNTY  
SEC.26 T14S R14E

SCALE - 1" = 400'



NE 1/4 OF THE SE 1/4

OWRD #: 12224



RECEIVED

JUL 18 2018

OWRD

	EXISTING WATER RIGHTS
	'ON' LANDS



FINAL PROOF MAP

NAME: DAVID M. & CINDY M. TOWNSEND

TAXLOT #: 100

0.55 ACRES

Date: 11/6/2017

FILE: I:\TRANSFER\FIANLPRFP-2015-004\141426\_NESE

Dec 10/17

# FINAL PROOF SITE REPORT

## Claim of Beneficial Use

#3832

Property Owner (Applicant): Nordberg, Mark

Petition #: P-2015-004

Current Owner:

OWRD#: T-12224

Property Address: 1500 SW 58<sup>th</sup> St, Redmond

Notice #: T-2015-017

POD	USE	HG	TWP	RNG	SEC	QQ	TAX LOT	ACRES
11	IRRIG	B-14-2	15	12	24	NWNE	01100	0.80

Person interviewed (if any): \_\_\_\_\_

Method of irrigation (pump, flood, etc): Pump

Use (crops produced): PASTURE / LAWN / LANDSCAPE

Method used to calculate area irrigated: VIS INSP AND AERIAL REVIEW

Is beneficial use achieved: Yes

Dated photos of beneficial use: 7/11/17

Are there any mapping changes: No

Submit map changes to mapping for updates to ARC. Date submitted: \_\_\_\_\_

Enter use into WWIN: \_\_\_\_\_

RECEIVED

JUL 18 2018

### IF NO:

Failure to Prove up \_\_\_\_\_ acres of transferred water right

Extension Filed: \_\_\_\_\_

OWRD

### NOTES:

PROPERTY IS AS SHOWN IN AERIAL. PASTURE HAS  
PRESSURIZED HEADS AND IS IN GREAT SHAPE WITH  
HEAVY GRASS. LAWN & LANDSCAPE ALSO LOOK GREAT.

Final Inspection by: Willy Gray

Date: 7/11/17

# DESCHUTES COUNTY SEC.24 T15S R12E

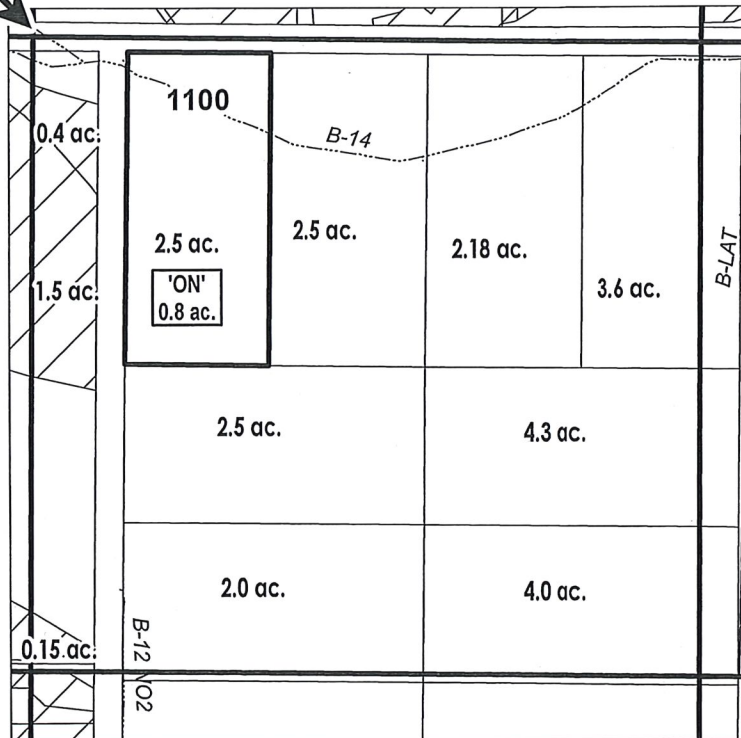
SCALE - 1" = 400'



NW 1/4 OF THE NE 1/4

OWRD #: 12224




N 1/4 COR



RECEIVED

JUL 18 2018

OWRD

	EXISTING WATER RIGHTS
	'OFF' LAND PARCELS
	PARCELS W/ WATER RIGHTS



FINAL PROOF MAP

NAME: MARK D. NORDBERG

TAXLOT #: 1100

0.8 ACRES

Date: 11/6/2017

FILE: I:\TRANSFER\FINALPRFIP-2015-004\151224\_NWNE

# FINAL PROOF SITE REPORT

## Claim of Beneficial Use

Due 10/17

Property Owner (Applicant): Lorna D. Peck, et al  
 Current Owner:  
 Property Address: 5950 SW Obsidian Ave, Redmond  
 5850 SW Obsidian Ave, Redmond

Petition #: P-2015-004  
 OWRD#: T-12224  
 Notice #: T-2015-017

POD	USE	HG	TWP	RNG	SEC	QQ	TAX LOT	ACRES
11	IRRIG	B-12-#2	15	12	24	NENW	00103	0.70
11	IRRIG	B-12-#2	15	12	24	NWNE	01800	0.15

- Person interviewed (if any): NONE
- Method of irrigation (pump, flood, etc): PUMP
- Use (crops produced): PASTURE LONIONS
- Method used to calculate area irrigated: GPS
- Is beneficial use achieved: yes
  - Dated photos of beneficial use: 6/5/17
  - Are there any mapping changes: NO
    - Submit map changes to mapping for updates to ARC. Date submitted: \_\_\_\_\_
  - Enter use into WWIN: \_\_\_\_\_

**IF NO:**

- Failure to Prove up \_\_\_\_\_ acres of transferred water right
- Extension Filed: \_\_\_\_\_

**RECEIVED**  
**JUL 18 2018**  
**OWRD**

**NOTES:**

need to verify "BOOMERANG" w/ GPS. ✓ 6/7/17  
GPS SHOWS FULL USE. PHOTOS SHOW MATURE PLANTS AND GOOD IRRIGATION SYSTEM IN PLACE.

Final Inspection by: Wally Hay Date: 6/5/17



# DESCHUTES COUNTY SEC.24 T15S R12E

SCALE - 1" = 400'



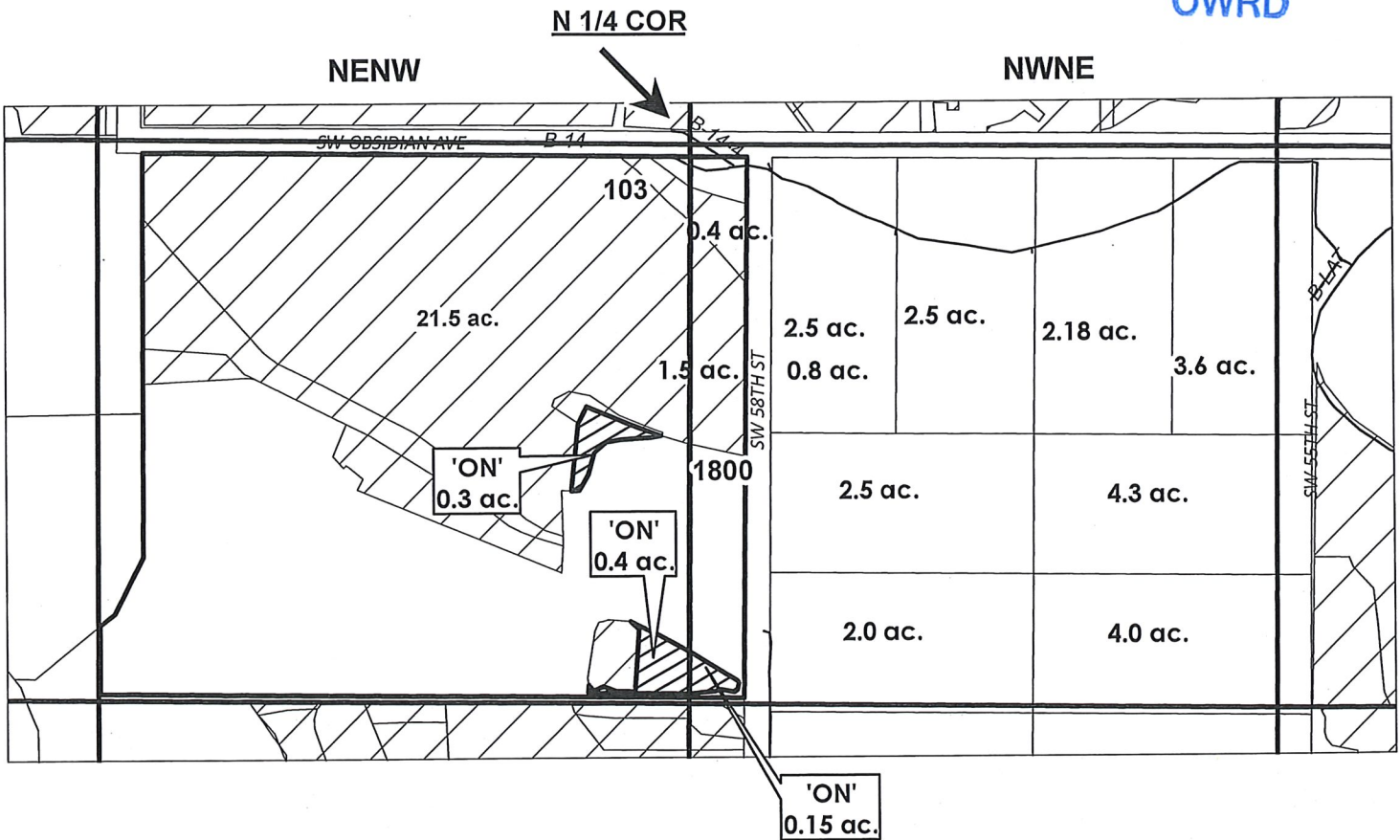
NE 1/4 OF THE NW 1/4,; NW 1/4 OF THE NE 1/4




OWRD #: P-2015-004

RECEIVED

JUL 18 2018

OWRD



-  EXISTING WATER RIGHTS
-  ON LANDS
-  PARCELS W/ WATER RIGHTS

## FINAL PROOF MAP

NAME: LORNA D. PECK, ET AL

TAXLOT #: 103  
TAXLOT #: 1800

0.7 ACRES  
0.15 ACRES



Date: 11/6/2017

FILE: I:\TRANSFER\FINALPRFVP-2015-004\151224\_NENW