


## Part 5 of 5 – Water Right Information

Please use a separate Part 5 for each water right being changed. See instructions on page 6, to copy and paste additional Part 5s, or to add additional rows to tables within the form.

CERTIFICATE # 55574

**Description of Water Delivery System**

System capacity: 1.5 cubic feet per second (cfs) OR  
 \_\_\_\_\_ gallons per minute (gpm)



Describe the current water delivery system or the system that was in place at some time within the last five years. Include information on the pumps, canals, pipelines and sprinklers used to divert, convey and apply the water at the authorized place of use. **WELL PUMP DRIVES WHEEL LINES AND PIVOTS DIRECTLY**

**Table 1. Location of Authorized and Proposed Point(s) of Diversion (POD) or Appropriation (POA)**  
 (Note: If the POD/POA name is not specified on the certificate, assign it a name or number here.)

POD/POA Name or Number	Is this POD/POA Authorized by the permit or Is it Proposed?	If POA, OWRD Well Log ID# (or Well ID Tag # L-_____)	Twp	Rng	Sec	¼ ¼	Tax Lot, D.L.C. or Gov't Lot	Measured Distances (from a recognized survey corner)
Robey WELL 1	<input type="checkbox"/> Authorized <input checked="" type="checkbox"/> Proposed	L-60075	25 S	31 E	15	NW NW	2900	1300' N 1320' W of Cen Cor S 15
Robey WELL 2	<input type="checkbox"/> Authorized <input checked="" type="checkbox"/> Proposed		25 S	31 E	15	SW NE	2900	1350' N 1320' E of Cen Cor S 15
WELL 1	<input type="checkbox"/> Authorized <input checked="" type="checkbox"/> Proposed	HARN-1117	25 S	31 E	09	SW NE	1400	4020' N 430' W of SE Cor S 9
WELL 2	<input type="checkbox"/> Authorized <input checked="" type="checkbox"/> Proposed	L-94026	25 S	31 E	09	NE SW	1400	20' S of Cen Cor S 9
WELL 3	<input type="checkbox"/> Authorized <input checked="" type="checkbox"/> Proposed	L-121032	25 S	31 E	09	SE SE	1500	1370' N 1270' W of SE Cor S 9
WELL 4	<input type="checkbox"/> Authorized <input checked="" type="checkbox"/> Proposed	L-121033	25 S	31 E	10	NW SW	1600	1400' N 620' E of SE Cor S 9
WELL 5	<input checked="" type="checkbox"/> Authorized <input type="checkbox"/> Proposed	L-121034	25 S	31 E	16	NW NE	3000	1300' S 2050' W of SE Cor S 9
WELL 6	<input type="checkbox"/> Authorized <input checked="" type="checkbox"/> Proposed	L-94002	25 S	31 E	10	SE SW	1900	110' N 1380' E of SE Cor S 9
WELL 10	<input type="checkbox"/> Authorized <input checked="" type="checkbox"/> Proposed	HARN 51742	25 S	31 E	09	SE SW	1300	50' S 2650' W of SE Cor S 9
WELL 11	<input type="checkbox"/> Authorized <input checked="" type="checkbox"/> Proposed	HARN 1115	25 S	31 E	09	SW SE	1300	1240' N 2780' W of SE Cor S 9
WELL 12	<input type="checkbox"/> Authorized <input checked="" type="checkbox"/> Proposed		25 S	31 E	09	SE SE	1500	1170' N 210' W of SE Cor S 9
WELL 13	<input type="checkbox"/> Authorized <input checked="" type="checkbox"/> Proposed		25 S	31 E	10	SW SW	1600	1160' N 60' E of SE Cor S 9
WELL 14	<input type="checkbox"/> Authorized <input checked="" type="checkbox"/> Proposed		25 S	31 E	09	NE SE	1500	1500' N 260' W of SE Cor S 9


WELL 15	<input type="checkbox"/> Authorized <input checked="" type="checkbox"/> Proposed		25 S	31 E	09	SE NE	1400	2710' N 1310' W of SE Cor S 9
WELL 16	<input type="checkbox"/> Authorized <input checked="" type="checkbox"/> Proposed	L-92415	25 S	31 E	10	SW SW	1600	1340' N 1220' E of SE Cor S 9
WELL A	<input type="checkbox"/> Authorized <input checked="" type="checkbox"/> Proposed	L-124611	25 S	31 E	16	NE NE	3000	130' S 330' W of SE Cor S 9
WELL B	<input type="checkbox"/> Authorized <input checked="" type="checkbox"/> Proposed		25 S	31 E	16	NW NE	3000	460' S 2070' W of SE Cor S 9
WELL C	<input type="checkbox"/> Authorized <input checked="" type="checkbox"/> Proposed		25 S	31 E	15	NW NW	2900	600' S 50' E of SE Cor S 9
WELL D	<input type="checkbox"/> Authorized <input checked="" type="checkbox"/> Proposed		25 S	31 E	15	SW NW	2900	1320' S 100' E of SE Cor S 9

Check all type(s) of change(s) proposed below (change "CODES" are provided in parentheses):


- |   |  |
|---|--|
| <input checked="" type="checkbox"/> Place of Use (POU)                    | <input type="checkbox"/> Supplemental Use to Primary Use (S to P)            |
| <input type="checkbox"/> Character of Use (USE)                           | <input type="checkbox"/> Point of Appropriation/Well (POA)                   |
| <input type="checkbox"/> Point of Diversion (POD)                         | <input checked="" type="checkbox"/> Additional Point of Appropriation (APOA) |
| <input type="checkbox"/> Additional Point of Diversion (APOD)             | <input type="checkbox"/> Substitution (SUB)                                  |
| <input type="checkbox"/> Surface Water POD to Ground Water<br>POA (SW/GW) | <input type="checkbox"/> Government Action POD (GOV)                         |

Will all of the proposed changes affect the entire water right?

- Yes Complete only the Proposed ("to" or "on" lands) section of Table 2 on the next page. Use the "CODES" listed above to describe the proposed changes.
- No Complete all of Table 2 to describe the portion of the water right to be changed.



**CERTIFICATE # 82391**



**Description of Water Delivery System**

System capacity: 4.29 cubic feet per second (cfs) OR  
 \_\_\_\_\_ gallons per minute (gpm)

Describe the current water delivery system or the system that was in place at some time within the last five years. Include information on the pumps, canals, pipelines and sprinklers used to divert, convey and apply the water at the authorized place of use. WELL PUMP DRIVES WHEEL LINES AND PIVOTS DIRECTLY

**Table 1. Location of Authorized and Proposed Point(s) of Diversion (POD) or Appropriation (POA)**  
 (Note: If the POD/POA name is not specified on the certificate, assign it a name or number here.)

POD/POA Name or Number	Is this POD/POA Authorized by the permit or Is it Proposed?	If POA, OWRD Well Log ID# (or Well ID Tag # L-_____)	Twp	Rng	Sec	¼ ¼	Tax Lot, DLC or Gov't Lot	Measured Distances (from a recognized survey corner)
Robey WELL 1	<input type="checkbox"/> Authorized <input checked="" type="checkbox"/> Proposed	L-60075	25 S	31 E	15	NW NW	2900	1300' N 1320' W of Cen Cor S 15
Robey WELL 2	<input type="checkbox"/> Authorized <input checked="" type="checkbox"/> Proposed		25 S	31 E	15	SW NE	2900	1350' N 1320' E of Cen Cor S 15
WELL 1	<input checked="" type="checkbox"/> Authorized <input type="checkbox"/> Proposed	HARN-1117	25 S	31 E	09	SW NE	1400	4020' N 430' W of SE Cor S 9
WELL 2	<input type="checkbox"/> Authorized <input checked="" type="checkbox"/> Proposed	L-94026	25 S	31 E	09	NE SW	1400	20' S of Cen Cor S 9
WELL 3	<input checked="" type="checkbox"/> Authorized <input type="checkbox"/> Proposed	L-121032	25 S	31 E	09	SE SE	1500	1370' N 1270' W of SE Cor S 9
WELL 4	<input checked="" type="checkbox"/> Authorized <input type="checkbox"/> Proposed	L-121033	25 S	31 E	10	NW SW	1600	1400' N 620' E of SE Cor S 9
WELL 5	<input type="checkbox"/> Authorized <input checked="" type="checkbox"/> Proposed	L-121034	25 S	31 E	16	NW NE	3000	1300' S 2050' W of SE Cor S 9
WELL 6	<input type="checkbox"/> Authorized <input checked="" type="checkbox"/> Proposed	L-94002	25 S	31 E	10	SE SW	1900	110' N 1380' E of SE Cor S 9
WELL 10	<input type="checkbox"/> Authorized <input checked="" type="checkbox"/> Proposed	HARN 51742	25 S	31 E	09	SE SW	1300	50' S 2650' W of SE Cor S 9
WELL 11	<input type="checkbox"/> Authorized <input checked="" type="checkbox"/> Proposed	HARN 1115	25 S	31 E	09	SW SE	1300	1240' N 2780' W of SE Cor S 9
WELL 12	<input type="checkbox"/> Authorized <input checked="" type="checkbox"/> Proposed		25 S	31 E	09	SE SE	1500	1170' N 210' W of SE Cor S 9
WELL 13	<input type="checkbox"/> Authorized <input checked="" type="checkbox"/> Proposed		25 S	31 E	10	SW SW	1600	1160' N 60' E of SE Cor S 9
WELL 14	<input type="checkbox"/> Authorized <input checked="" type="checkbox"/> Proposed		25 S	31 E	09	NE SE	1500	1500' N 260' W of SE Cor S 9
WELL 15	<input type="checkbox"/> Authorized <input checked="" type="checkbox"/> Proposed		25 S	31 E	09	SE NE	1400	2710' N 1310' W of SE Cor S 9
WELL 16	<input type="checkbox"/> Authorized <input checked="" type="checkbox"/> Proposed	L-92415	25 S	31 E	10	SW SW	1600	1340' N 1220' E of SE Cor S 9
WELL A	<input type="checkbox"/> Authorized	L-124611	25 S	31 E	16	NE NE	3000	130' S 330' W of SE