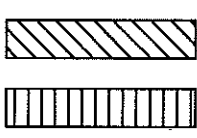
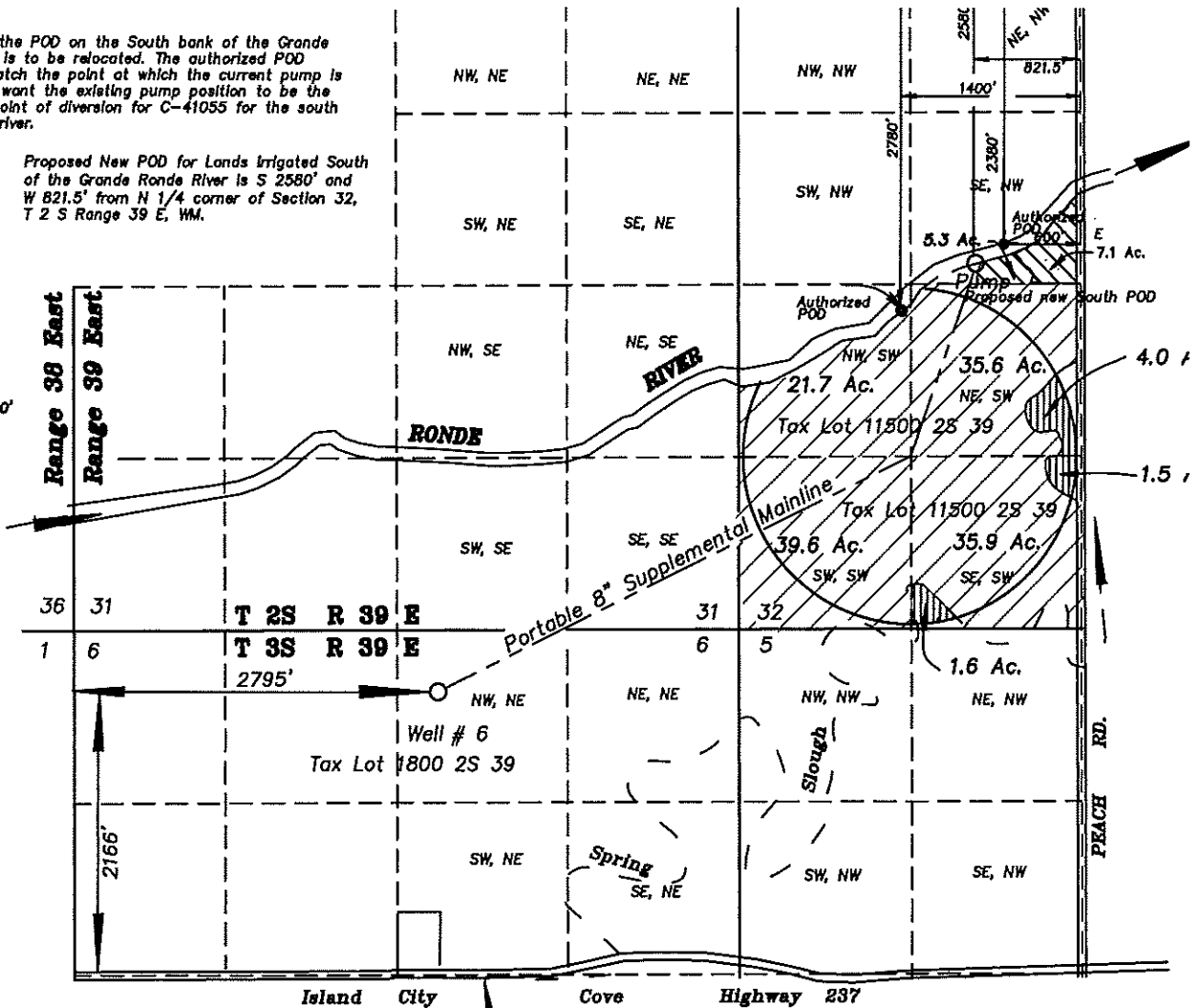


NOTE: Only the POD on the South bank of the Grande Ronde River is to be relocated. The authorized POD does not match the point at which the current pump is located. We want the existing pump position to be the authorized point of diversion for C-41055 for the south side of the river.

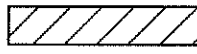
Proposed New POD for Lands Irrigated South of the Grande Ronde River is S 2580' and W 821.5' from N 1/4 corner of Section 32, T 2 S Range 39 E, WM.

SCALE: 1" = 1320'



From lands irrigated under Certificates # 91415 and 41055

Receiving lands irrigated under certificate # 91415 and 41055



Lands with Primary water from Grande Ronde River C 41055 and supplemental water from well #6 under Certificate 9

Certified Water Right Examiner
021
Gregory T. Blackman
Nov. 19, 1987
STATE OF OREGON

RECEIVED
JUN 14 2018
By _____

NOTE: The preparation of this map was for the purpose of identifying the location of the proposed water right and has no intent to provide dimensions or location of property ownership lines. Location information shown hereon was furnished by the applicant.

Superseding
APPLICATION MAP FOR TRANSFER OF PLACE OF USE AND SOUTH POD FOR LANDS IRRIGATED UNDER C- 91415 AND C-41055

FOR
MDB FARMS LLC
Steven A. Delashmutt,
manager

BY
GREG BLACKMAN WATER RIGHTS
126 RIDGE DRIVE
LA GRANDE, OREGON 97850

Amended June 14, 2018

APPLICATION NO. _____
PERMIT NUMBER T-12688 _____