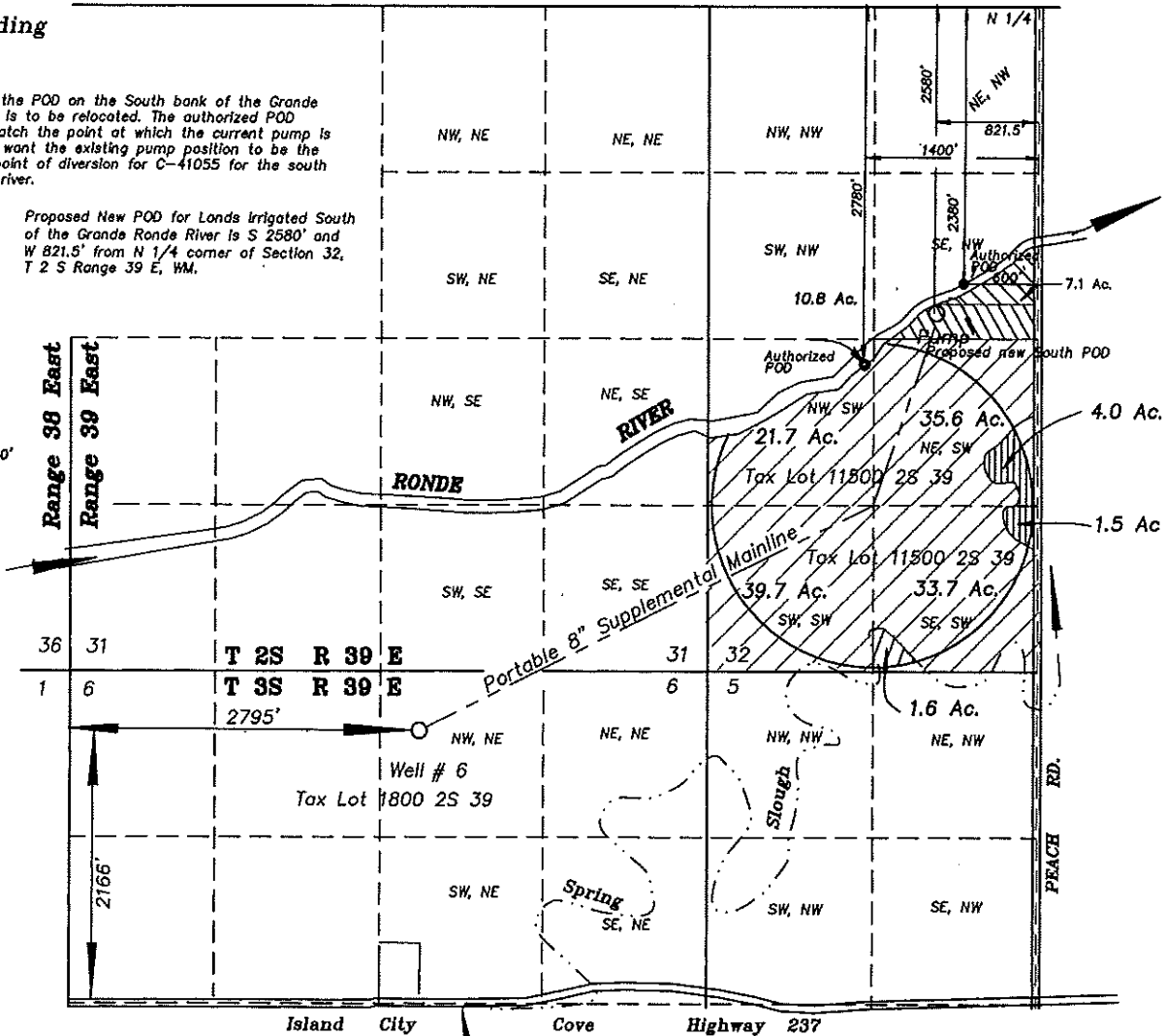
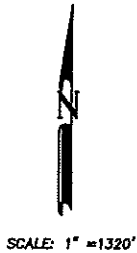



Superseding

NOTE: Only the POD on the South bank of the Grande Ronde River is to be relocated. The authorized POD does not match the point at which the current pump is located. We want the existing pump position to be the authorized point of diversion for C-41055 for the south side of the river.

Proposed New POD for Lands Irrigated South of the Grande Ronde River is S 2580' and W 821.5' from N 1/4 corner of Section 32, T 2 S Range 39 E, WM.



- From lands irrigated under Certificates # 91415 and 41055 requesting new POD and new POU
- Receiving lands irrigated under certificate # 91415 and 41055
- Lands with Primary water from Grande Ronde River C 41055 and supplementary water from well #6 under Certificate 91415
- Lands under C-31642 receiving lands with diminished rights to supplemental under C-91415 & C-41055.
- Remaining lands irrigated under Certificates # 91415 and 41055 requesting new POD Location



Superseding
APPLICATION MAP FOR TRANSFER OF PLACE OF USE AND SOUTH POD FOR LANDS IRRIGATED UNDER C-91415 & C-41055

FOR
MDB FARMS LLC
 Steven A. Delashmutt, manager

BY
GREG BLACKMAN WATER RIGHTS
 126 RIDGE DRIVE
 LA GRANDE, OREGON 97850

NOTE: The preparation of this map was for the purpose of identifying the location of the proposed water right and has no intent to provide dimensions or location of property ownership lines. Location information shown hereon was furnished by the applicant.

APPLICATION NO. _____
 PERMIT NUMBER T-12686 _____

Amended July 17, 2018