

**CLAIM OF BENEFICIAL USE
Site Report**

Transfer Number: **T – 12502**

District Internal Notice #: **7630-7633**

User Name: Heltzel, Tim & Ellen

Place of Use:

USE	POD #	TWP	RNG	SEC	QQ	Cert	TAX LOT	ACRES
IR	16129	2N	10E	31	NE/NW	74306	0800	7.40
IR	16129	2N	10E	31	SE/NW	74306	0800	5.60
IR	16129	2N	10E	31	NW/NE	74306	0500	6.80
IR	16129	2N	10E	31	NE/NE	74306	0500	.20
								20.0

District Conveyance System:

Description of Delivery System: 4” tap into a 48” Farmers Pipe, single phase 7.5 HP pump at tap area, 3” main line to all irrigable areas with multiple risers. 5 HP Booster pump installed to push water to upper part of TL 0500 & 0800.

Head gate: **FP-001**

Canal: N/A

Beneficial Use:

Description of Beneficial Use: Pasture.

Method Used to Calculate Beneficial Use, *On 7/17/18 I confirmed beneficial use on lower 3.05 acres in the NE/NW & SE/NW TL 0800, 7 sprinklers, 7/64 nozzles at 46 psi, 17 gpm. On 8/28/18, confirmed beneficial use on 9.95 acres in the SE/NW & NE/NW TL 800, water cannon, .55 nozzle, 45 psi, 56 gpm. I also inspected 7 acres in the NW/NE & NE/NE TL 500, water cannon, .55 nozzle, 30 psi, 40 gpm. Confirmed all irrigable areas with GIS maps.*

User Interviewed: (X) Yes () No, Beneficial Use Made as Authorized: (X) Yes () No Description of Beneficial Use if Less than Authorized:

Inspected By: Rick Brock

Date: 7/17/18 & 8/28/18

RECEIVED

SEP 04 2018

Instructions: Attach and label the corresponding final proof map.

OWRD

RECEIVED

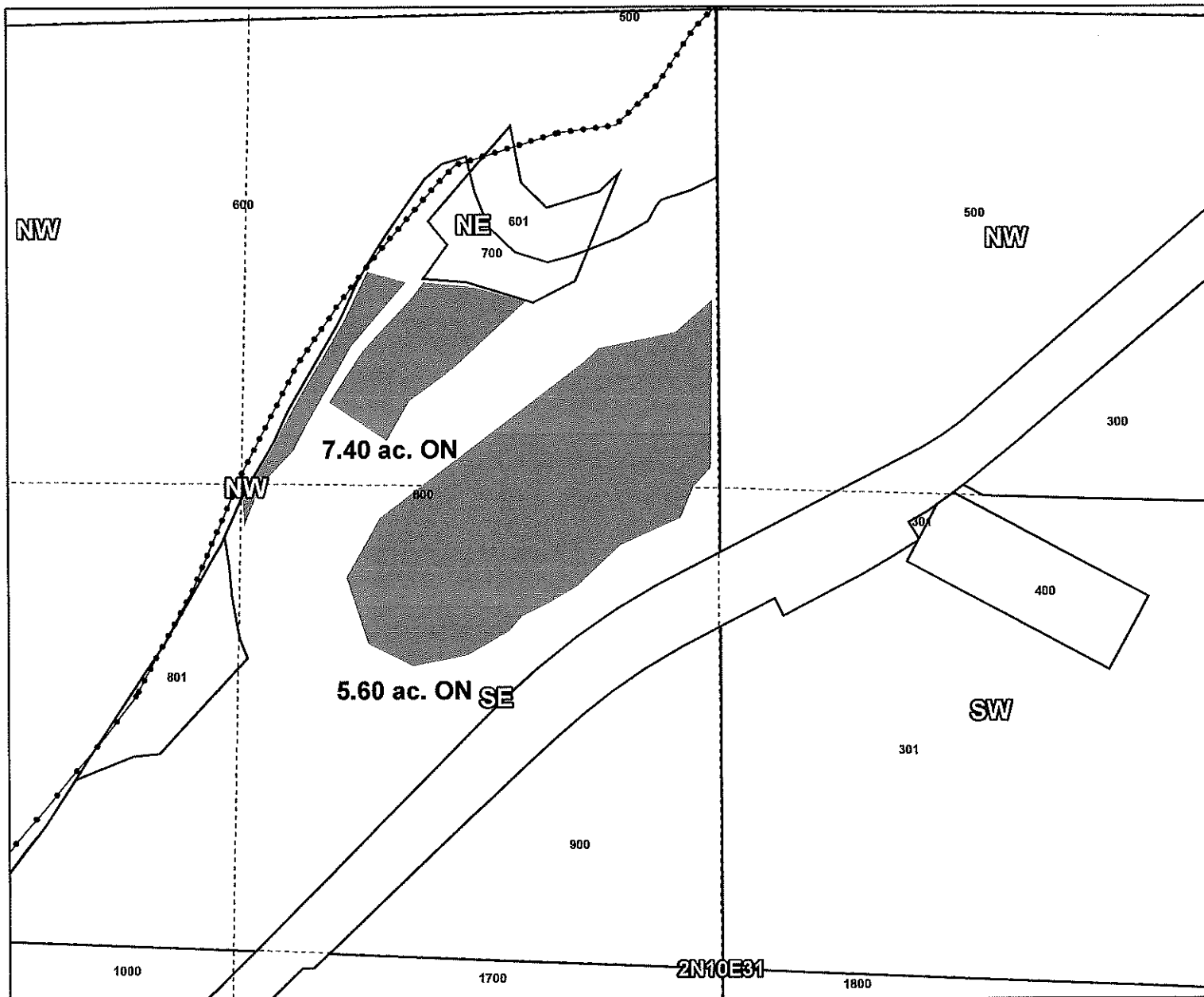
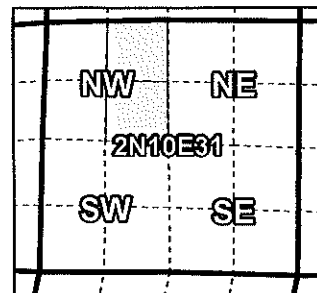
SEP 04 2018

OWRD

Farmers Irrigation District Claim of Beneficial Use Map, T-12502

Certificates: IR 74306

for Heltzel, Tim & Ellen



2N-10E-31-NE/NW-0800, Cert 74306, 7.40 ac. beneficial use verified.
 2N-10E-31-SE/NW-0800, Cert 74306, 5.60 ac. beneficial use verified.

- ◆◆◆ Pipelines and Canals
- Transfer
- Taxlots
- ▨ Primary Water Right



1 inch = 400 feet

Prepared by Farmers Irrigation District August 2018

RECEIVED

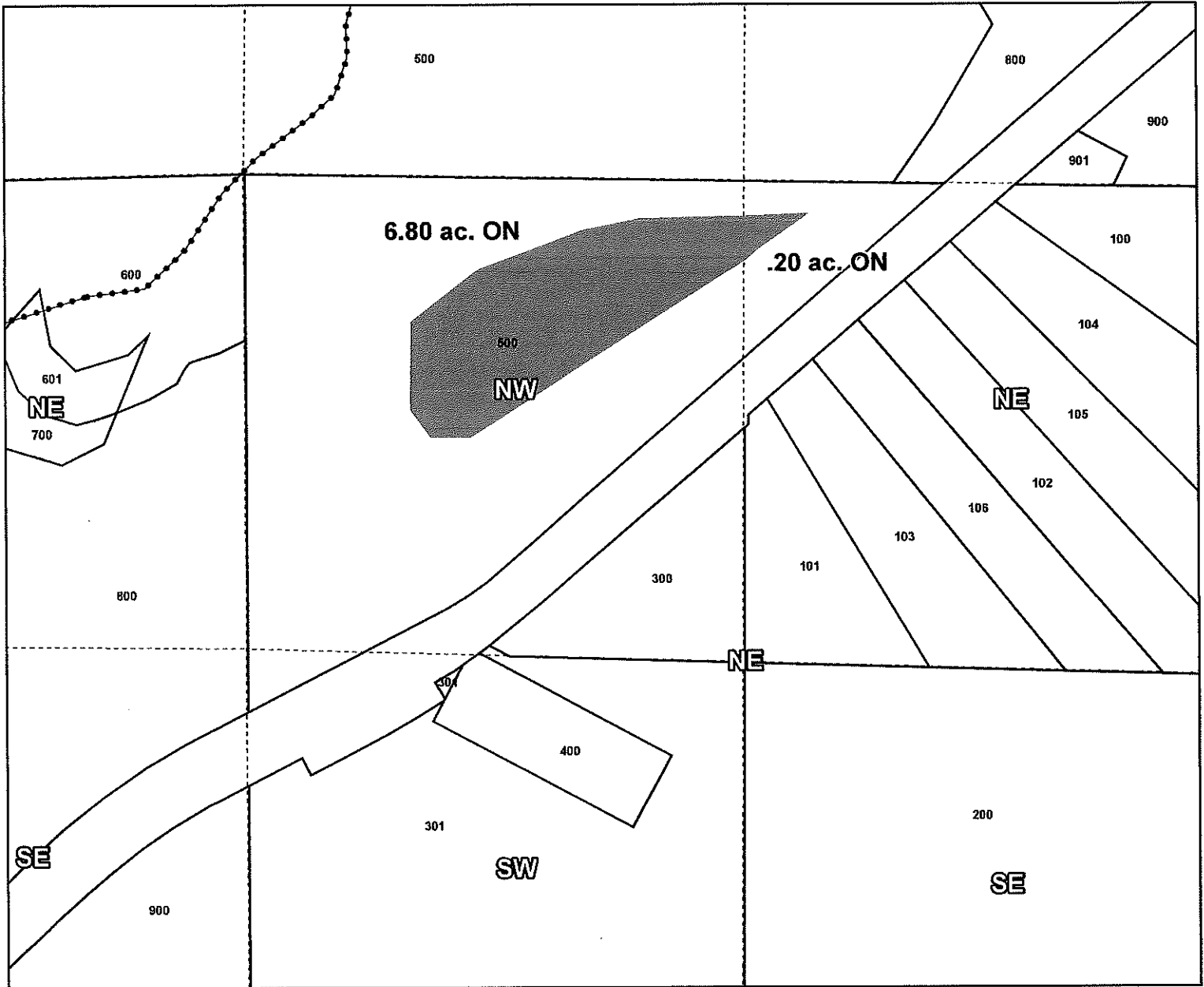
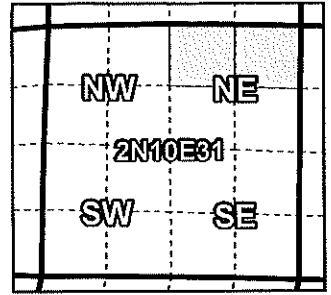
SEP 04 2018

OWRD

Farmers Irrigation District Claim of Beneficial Use Map, T-12502

Certificates: IR 74306

for Heltzel, Tim & Ellen



2N-10E-31-NW/NE-0500, Cert 74306, 6.80 ac. beneficial use verified.
 2N-10E-31-NE/NE-0500, Cert 74306, .20 ac. beneficial use verified.

- Pipelines and Canals
- Transfer
- Taxlots
- Primary Water Right



1 inch = 400 feet

Prepared by Farmers Irrigation District August 2018