

August 3, 2017, 2017

Kate Fitzgerald  
Oregon Water Resources Department  
725 Summer St NE Ste 100  
Salem, OR 97301-1271

**RE: FINAL PROOFS – Claim of Beneficial Use for T-11950**

Dear Kate,

Central Oregon Irrigation District is submitting our claim of beneficial use for a permanent District transfer ("385").

Attached is a list of the "ON" lands. Site reports are attached to each map and any specific details about the properties are contained in each site report.

**Please Note:** The below noted properties have had the following changes:

1. 14-13-20 SWNW lot: 801:           Map changes - moved 0.25 acres in to NWNW QQ

The District has inspected all of the above parcels to confirm that the changes have been made as mapped and contained in the final proof report.

I am authorized to sign on behalf of Central Oregon Irrigation District.

  
\_\_\_\_\_

Date: 8.7.17

Craig Horrell  
District Manager, Central Oregon Irrigation District

RECEIVED BY OWRD

AUG 11 2017

SALEM, OR



Oregon Water Resources  
 Department  
 725 Summer Street NE, Suite A  
 Salem, Oregon 97301-1266  
 (503) 986-0900  
 www.wrd.state.or.us

# District Permanent Water Right Transfer Claim of Beneficial Use

## 1. APPLICANT INFORMATION

District: CENTRAL OREGON IRRIGATION DISTRICT

Contact Person: LESLIE CLARK

Phone: 541-548-6047

Mailing Address: 1055 SW LAKE COURT

City: REDMOND

State: OR

Zip: 97756

E-Mail address:

lesliec@coid.org

Transfer Number: T - 11950

## 2. WATER RIGHT(S)

Pursuant to OAR Chapter 690, Division 385, the district is submitting to the Water Resources Department this claim of beneficial use, with the appropriate fee, for the following water right(s):

PERMIT NUMBER	CERTIFICATE NUMBER	DECREE (name, volume, and page)	PRIMARY (P) OR SUPP (S)
-	83571		<input checked="" type="checkbox"/> P <input type="checkbox"/> S
-	76714		<input type="checkbox"/> P <input checked="" type="checkbox"/> S
-			<input type="checkbox"/> P <input type="checkbox"/> S
-			<input type="checkbox"/> P <input type="checkbox"/> S

## 3. AUTHORIZED POINT(S) OF DIVERSION (POD) / APPROPRIATION (POA)

The authorized point(s) of diversion / appropriation for the water right modified by the transfer are as follows:

PERMIT NUMBER	DECREE or CERTIFICATE	POD / POA #	SOURCE	LOCATION - MEASURED DISTANCES
-	83571	1	Deschutes River	SW ¼ NE ¼ SEC. 13, T. 18 S., R. 11 E., W.M.; 1520' S. & 1535' W. FROM THE NE CORNER OF SEC. 13
-	83571	11	Deschutes River	SE ¼ NE ¼ SEC. 29, T. 17 S., R. 12 E., W.M.; 850' N. AND 630' W. FROM THE E ¼ CORNER OF SEC. 29
-				
-				

RECEIVED BY OWRD

T-11950 ON Lands

Petition #	OWRD #	TRS	QQ	Tax Lot	# Acres	Transferring Owner	Current Owner	Site Report	Map Chgs
P-2014-003	T-11950	131333	NWSE	00400	1.000	Knight, Philip/Penelope		8/15/2016	
P-2014-003	T-11950	131333	NWSE	00400	0.600	Knight, Philip/Penelope		8/15/2016	
P-2014-003	T-11950	131333	SESE	00400	0.300	Knight, Philip/Penelope		8/15/2016	
P-2014-003	T-11950	131333	SESE	00400	0.780	Knight, Philip/Penelope		8/15/2016	
P-2014-003	T-11950	131333	SESE	00400	0.430	Knight, Philip/Penelope		8/15/2016	
P-2014-003	T-11950	131333	SWNE	00200	0.150	Knight, Philip/Penelope		8/15/2016	
P-2014-003	T-11950	131333	SWNE	00200	1.940	Knight, Philip/Penelope		8/15/2016	
P-2014-003	T-11950	131333	SWSE	00400	0.090	Knight, Philip/Penelope		8/15/2016	
P-2014-003	T-11950	131333	SWSE	00400	0.440	Knight, Philip/Penelope		8/15/2016	
P-2014-003	T-11950	131333	SWSE	00400	0.370	Knight, Philip/Penelope		8/15/2016	
P-2014-003	T-11950	131334	SESW	00103	0.150	Knight, Philip/Penelope		8/15/2016	
P-2014-003	T-11950	131334	SWNW	00400	0.070	Knight, Philip/Penelope		8/15/2016	
P-2014-003	T-11950	131334	SWNW	00400	0.500	Knight, Philip/Penelope		8/15/2016	
P-2014-003	T-11950	131334	SWNW	00400	0.430	Knight, Philip/Penelope		8/15/2016	
P-2014-003	T-11950	131334	SWSW	00400	0.070	Knight, Philip/Penelope		8/15/2016	
P-2014-003	T-11950	131334	SWSW	00400	0.500	Knight, Philip/Penelope		8/15/2016	
P-2014-003	T-11950	131334	SWSW	00400	0.360	Knight, Philip/Penelope		8/15/2016	
P-2014-003	T-11950	141304	SWNE	00300	0.050	Knight, Philip/Penelope		8/15/2016	
P-2014-003	T-11950	141304	SWNE	00300	0.350	Knight, Philip/Penelope		8/15/2016	
P-2014-003	T-11950	141320	NWNW	00801	0.250	Aaby, Darrell/Sherry		5/30/2017	yes
P-2014-003	T-11950	141320	SWNW	00801	2.700	Aaby, Darrell/Sherry		5/30/2017	yes
P-2014-003	T-11950	171212	SWSE	00309	0.500	Hamberger, Delano J		9/12/2016	
P-2014-003	T-11950	171328	SENE	00600	0.050	Herauf, Allan/Dianne		6/2/2017	
P-2014-003	T-11950	171328	SENE	00600	0.200	Herauf, Allan/Dianne		6/2/2017	
P-2014-003	T-11950	171328	SENE	00600	0.050	Herauf, Allan/Dianne		6/2/2017	
P-2014-003	T-11950	171328	SENE	00600	0.100	Herauf, Allan/Dianne		6/2/2017	
P-2014-003	T-11950	181303	NENW	01602	0.460	Bridges, Jack		8/30/2016	
P-2014-003	T-11950	181303	NENW	01602	1.540	Bridges, Jack		8/30/2016	
P-2014-003	T-11950	181303	SWSW	01000	0.100	Central Oregon Irrigation Dist		9/7/2016	

RECEIVED BY OWRD

AUG 11 2017

SALEM, OR

# FINAL PROOF SITE REPORT

## Claim of Beneficial Use

Property Owner (Applicant): Knight, Philip/Penelope

Petition #: P-2014-003

Current Owner:

OWRD#: T-11950

Property Address: Rt 1 Box 333, Terrebonne OR

Notice #: T-2014-019

POD	USE	HG	TWP	RNG	SEC	QQ	TAX LOT	ACRES
11	IRRIG	H-12-6-#2	13	13	33	NWSE	400	1.6
11	IRRIG	H-12-13-2	13	13	33	SESE	400	1.51
11	IRRIG	H-12-6-#2	13	13	33	SWSE	400	.90

- Person interviewed (if any): \_\_\_\_\_
- Method of irrigation (pump, flood, etc): POND
- Use (crops produced): GRASS / ALFALFA
- Method used to calculate area irrigated: VIS. INSP
- Is beneficial use achieved: yes
- Dated photos of beneficial use: 8/15/16
- Are there any mapping changes: NO
  - Submit map changes to mapping for updates to ARC. Date submitted: \_\_\_\_\_
- Enter use into WWIN: \_\_\_\_\_

**IF NO:**

- Failure to Prove up \_\_\_\_\_ acres of transferred water right
- Extension Filed: \_\_\_\_\_

**NOTES:**

Good ALFALFA & GRASS

RECEIVED BY OWRD

AUG 11 2017

SALEM, OR

Final Inspection by: CP & KH Date: 8/15/16

# FINAL PROOF SITE REPORT

## Claim of Beneficial Use

Property Owner (Applicant): Knight, Philip/Penelope

Petition #: P-2014-003

Current Owner:

OWRD#: T-11950

Property Address: Rt 1 Box 333, Terrebonne OR

Notice #: T-2014-019

POD	USE	HG	TWP	RNG	SEC	QQ	TAX LOT	ACRES
11	IRRIG	H-12-6#2	13	13	33	SWNE	200	2.09

- Person interviewed (if any): \_\_\_\_\_
- Method of irrigation (pump, flood, etc): Pump
- Use (crops produced): ORCHARD GRASS
- Method used to calculate area irrigated: VIS WSP. / collective App.
- Is beneficial use achieved: YES
  - Dated photos of beneficial use: 8/15/16
  - Are there any mapping changes: NO
    - Submit map changes to mapping for updates to ARC. Date submitted: \_\_\_\_\_
  - Enter use into WWIN: \_\_\_\_\_

IF NO:

RECEIVED BY OWRD

- Failure to Prove up \_\_\_\_\_ acres of transferred water right
- Extension Filed: \_\_\_\_\_

AUG 11 2017

SALEM, OR

NOTES:

good crop & CR.

\_\_\_\_\_

\_\_\_\_\_

\_\_\_\_\_

\_\_\_\_\_

\_\_\_\_\_

\_\_\_\_\_

\_\_\_\_\_

Final Inspection by: CP & KA Date: 8/15/16

# FINAL PROOF SITE REPORT

## Claim of Beneficial Use

*gsk*  
0913

Property Owner (Applicant): Knight, Philip/Penelope

Petition #: P-2014-003

Current Owner:

OWRD#: T-11950

Property Address: Rt 1 Box 333, Terrebonne OR

Notice #: T-2014-019

POD	USE	HG	TWP	RNG	SEC	QQ	TAX LOT	ACRES
11	IRRIG	H-12-6-#2	13	13	34	SESW	103	.15
11	IRRIG	H-12-6-#2	13	13	34	SWSW	400	.93

Person interviewed (if any): \_\_\_\_\_

Method of irrigation (pump, flood, etc): PUMP

Use (crops produced): GRASS / ALFALFA

Method used to calculate area irrigated: VIS WSP. / COLLECTOR APP.

Is beneficial use achieved: yes

Dated photos of beneficial use: 8/15/16

Are there any mapping changes: NO

Submit map changes to mapping for updates to ARC. Date submitted: \_\_\_\_\_

Enter use into WWIN: \_\_\_\_\_

**IF NO:**

Failure to Prove up \_\_\_\_\_ acres of transferred water right

Extension Filed: \_\_\_\_\_

RECEIVED BY OWRD

AUG 11 2017

**NOTES:**

good on both STRIPS.

SALEM, OR

Final Inspection by: CPT KH Date: 8/15/16

# FINAL PROOF SITE REPORT

## Claim of Beneficial Use

Property Owner (Applicant): Knight, Philip/Penelope  
 Current Owner:  
 Property Address: Rt 1 Box 333, Terrebonne OR

Petition #: P-2014-003  
 OWRD#: T-11950  
 Notice #: T-2014-019

POD	USE	HG	TWP	RNG	SEC	QQ	TAX LOT	ACRES
11	IRRIG	H-12-6-#2	13	13	34	SWNW	400	1.0

- Person interviewed (if any): \_\_\_\_\_
- Method of irrigation (pump, flood, etc): PUMP
- Use (crops produced): ALFALFA
- Method used to calculate area irrigated: VLS INSP. / ARE
- Is beneficial use achieved: yes
  - Dated photos of beneficial use: 8/15/16
  - Are there any mapping changes: NO
    - Submit map changes to mapping for updates to ARC. Date submitted: \_\_\_\_\_
- Enter use into WWIN: 6/6/17

**IF NO:**

RECEIVED BY OWRD

- Failure to Prove up \_\_\_\_\_ acres of transferred water right
- Extension Filed: \_\_\_\_\_

AUG 11 2017

SALEM, OR

**NOTES:**

good. EXTENSION OF ALFALFA FIELD.

Final Inspection by: KE & CP Date: 8/15/16

# FINAL PROOF SITE REPORT

## Claim of Beneficial Use

Property Owner (Applicant): Knight, Philip/Penelope

Petition #: P-2014-003

Current Owner:

OWRD#: T-11950

Property Address: 12244 NW10th St, Terrebonne OR

Notice #: T-2014-019

POD	USE	HG	TWP	RNG	SEC	QQ	TAX LOT	ACRES
11	IRRIG	H-12-11	14	13	04	SWNE	300	.40

Person interviewed (if any): \_\_\_\_\_

Method of irrigation (pump, flood, etc): Pump

Use (crops produced): grass

Method used to calculate area irrigated: visual / collector

Is beneficial use achieved: yes

Dated photos of beneficial use: 8/15/16

Are there any mapping changes: No

Submit map changes to mapping for updates to ARC. Date submitted: \_\_\_\_\_

Enter use into WWIN: 6/6/17

IF NO:

RECEIVED BY OWRD

Failure to Prove up \_\_\_\_\_ acres of transferred water right

AUG 11 2017

Extension Filed: \_\_\_\_\_

SALEM, OR

NOTES:

LAWN - IN-GROUND SYSTEM

Final Inspection by: Ket a CP Date: 8/15/16





# FINAL PROOF SITE REPORT

## Claim of Beneficial Use

Property Owner (Applicant): Hamberger, Delano  
 Current Owner:  
 Property Address: 63656 Cricketwood, Bend OR

Petition #: P-2014-003  
 OWRD#: T-11950  
 Notice #: T-2014-024

POD	USE	HG	TWP	RNG	SEC	QQ	TAX LOT	ACRES
1	IRRIG	A-24-37	17	12	12	SWSE	309	.50

- Person interviewed (if any): NONE
- Method of irrigation (pump, flood, etc): Pump
- Use (crops produced): Pasture / Cows
- Method used to calculate area irrigated: Vis insp / Aerial imagery
- Is beneficial use achieved: yes
- Dated photos of beneficial use: 9/12/16 - collector 2016.
- Are there any mapping changes: NO
  - Submit map changes to mapping for updates to ARC. Date submitted: \_\_\_\_\_
- Enter use into WWIN: \_\_\_\_\_

RECEIVED BY OWRD

**IF NO:**

- Failure to Prove up \_\_\_\_\_ acres of transferred water right
- Extension Filed: \_\_\_\_\_

AUG 11 2017

SALEM, OR

**NOTES:**

INSPECTED IN 2016 IRRIGATION SEASON. 9/12/16  
THIS IS A REPLACEMENT FOR LOST REPORT.  
ALL TRANSFERRED ON WATER BEING USED. 2016 AERIALS  
VERIFY USE. PHOTOS IN COLLECTOR

Final Inspection by:

*Kelly King*

Date:

~~8/27~~ 9/12/16

# FINAL PROOF SITE REPORT

## Claim of Beneficial Use

Property Owner (Applicant): Herauf, Diane & Allan

Petition #: P-2014-003

Current Owner:

OWRD#: T-11950

Property Address: 7575 NW Almeter Way

Notice #: T-2014-019

T-0214-026\*

USE	CANAL	HG	TWP	RNG	SEC	QQ	TAX LOT	ACRES
IRRIG	COC	D-21-0	17	13	28	SENE	600	0.30
			17	13	28	SENE	600	0.10*

- Person interviewed (if any): Allan Herauf + Monse Duran (caretaker)
- Method of irrigation (pump, flood, etc): Pump-in-ground sprinkles
- Use (crops produced): Wild Flower mix
- Method used to calculate area irrigated: GPS
- Is beneficial use achieved: Yes
- Are there any mapping changes: No
- Dated photos of beneficial use: Ⓟ

RECEIVED

IF NO:

AUG 17 2017

- Failure to Prove up \_\_\_\_\_ acres of transferred water right
- Extension Filed: \_\_\_\_\_

OWRD

NOTES:

Flowers up and blooming. Area has been irrigated and weeded.

---



---



---



---



---



---



---



---



---



---

Final Inspection by: Kelley Hamby Date: 9/16

# FINAL PROOF SITE REPORT

## Claim of Beneficial Use

Property Owner (Applicant): Bridges, Jack *#444*

Petition #: P-2014-003

Current Owner:

OWRD#: T-11950

Property Address: Stenkamp Rd., Bend OR *61935*

Notice #: T-2014-019

*TEN BASE PERMIT*

POD	USE	HG	TWP	RNG	SEC	QQ	TAX LOT	ACRES
1	IRRIG	D-1-4-0-2	18	13	03	NENW	1602	2.0

Person interviewed (if any): \_\_\_\_\_

Method of irrigation (pump, flood, etc): Pump

Use (crops produced): PASTURE & GARDEN

Method used to calculate area irrigated: ARC MAP

Is beneficial use achieved: Yes

Dated photos of beneficial use: \_\_\_\_\_

Are there any mapping changes: UNMAPED

Submit map changes to mapping for updates to ARC. Date submitted: \_\_\_\_\_

Enter use into WWIN: \_\_\_\_\_

RECEIVED BY OWRD

IF NO:

AUG 1 2017

Failure to Prove up \_\_\_\_\_ acres of transferred water right

Extension Filed: \_\_\_\_\_

SALEM, OR

NOTES:

FULL USE OF 1.0 AC EXISTING AND 2.0 ADDITIONAL ACRES  
OF TRANSFER WATER USED 2016

Final Inspection by: Kelly Han

Date: 8/30/16

# FINAL PROOF SITE REPORT

## Claim of Beneficial Use

Property Owner (Applicant): COID

Petition #: P-2014-003

Current Owner:

OWRD#: T-11950

Property Address: 23325 Hwy 20, Bend OR

Notice #: T-2014-019

POD	USE	HG	TWP	RNG	SEC	QQ	TAX LOT	ACRES
1	IRRIG	COC-23	18	13	03	SWSW	1000	.10

Person interviewed (if any): \_\_\_\_\_

Method of irrigation (pump, flood, etc): Flood

Use (crops produced): grass

Method used to calculate area irrigated: VIS. INSP.

Is beneficial use achieved: yes

Dated photos of beneficial use: 9/7/16 - Collector App

Are there any mapping changes: NO

Submit map changes to mapping for updates to ARC. Date submitted: \_\_\_\_\_

Enter use into WWIN: \_\_\_\_\_

RECEIVED BY OWRD

### IF NO:

Failure to Prove up \_\_\_\_\_ acres of transferred water right

Extension Filed: \_\_\_\_\_

AUG 11 2017

SALEM, OR

### NOTES:

---

---

---

---

---

---

---

---

---

---

Final Inspection by: Kelly Hays Date: 9/7/16

# JEFFERSON COUNTY SEC.33 T13S R13E

SCALE - 1" = 400'



OWRD #: 11950

SE 1/4

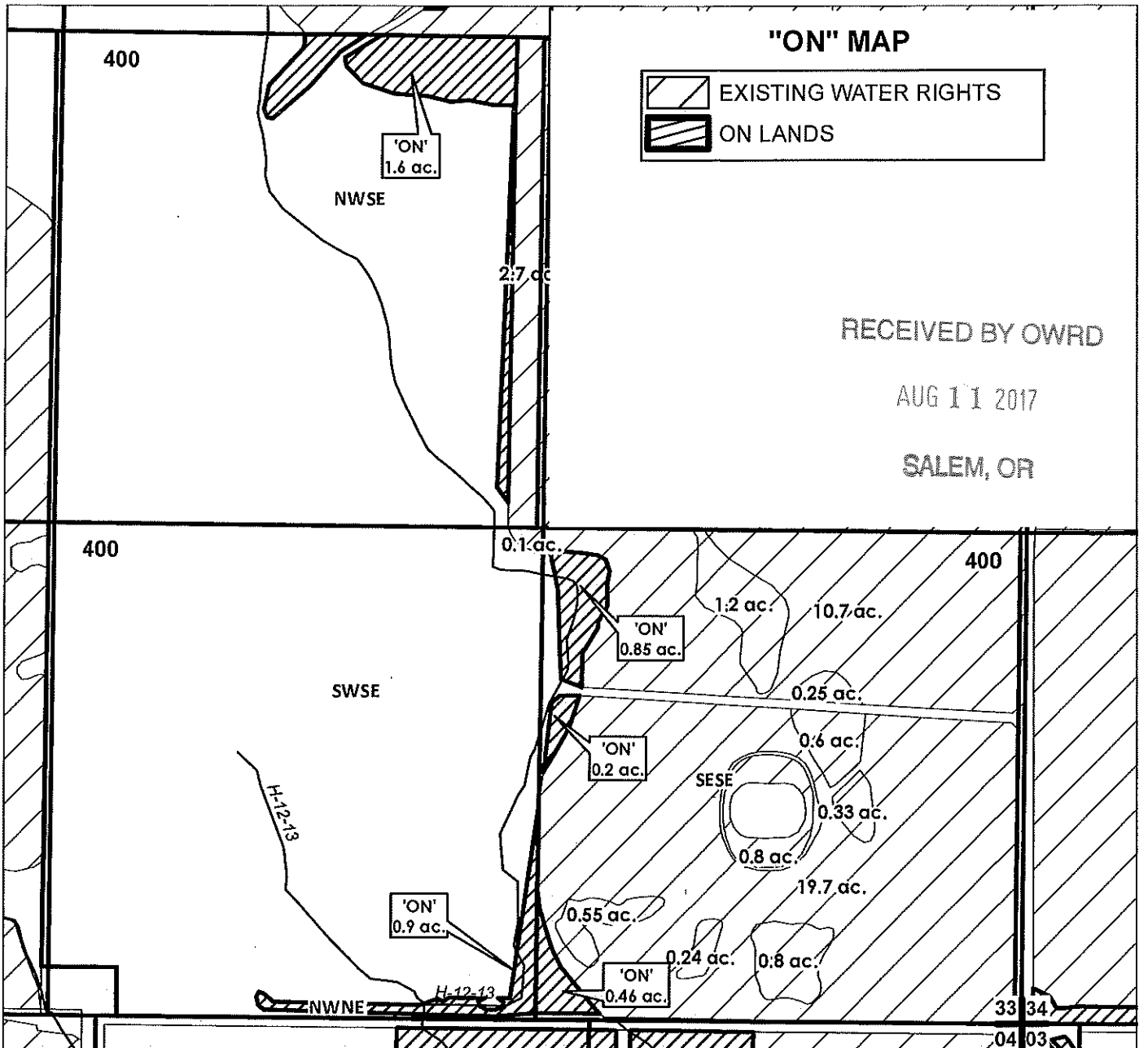
## "ON" MAP

	EXISTING WATER RIGHTS
	ON LANDS

RECEIVED BY OWRD

AUG 11 2017

SALEM, OR



## FINAL PROOF MAP

NAME: PHILIP H. & PENELOPE P. KNIGHT

TAXLOT #: 400

4.01 ACRES

6/29/2017

FILE: I:\TRANSFER\FINALPRFIP-2014-0031\31333\_SE

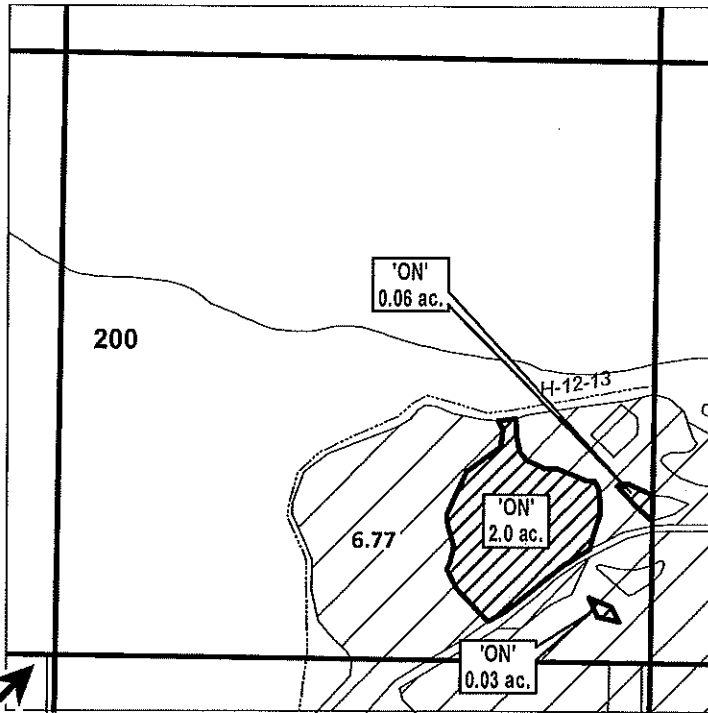
**DESCHUTES COUNTY  
SEC.33 T13S R13E**

SCALE - 1" = 400'



SW 1/4 OF THE NE 1/4

OWRD #: 11950

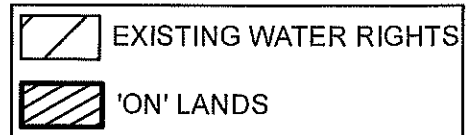


C 1/4 COR

RECEIVED BY OWRD

AUG 11 2017

SALEM, OR



"ON" MAP



**FINAL PROOF MAP**

**NAME: PHILIP H. & PENELOPE P. KNIGHT**

**TAXLOT #: 200**

**2.09 ACRES**

Date: 6/29/2017

FILE: I:\TRANSFER\FINAL\PRFIP-2014-0031\31333\_SWNE

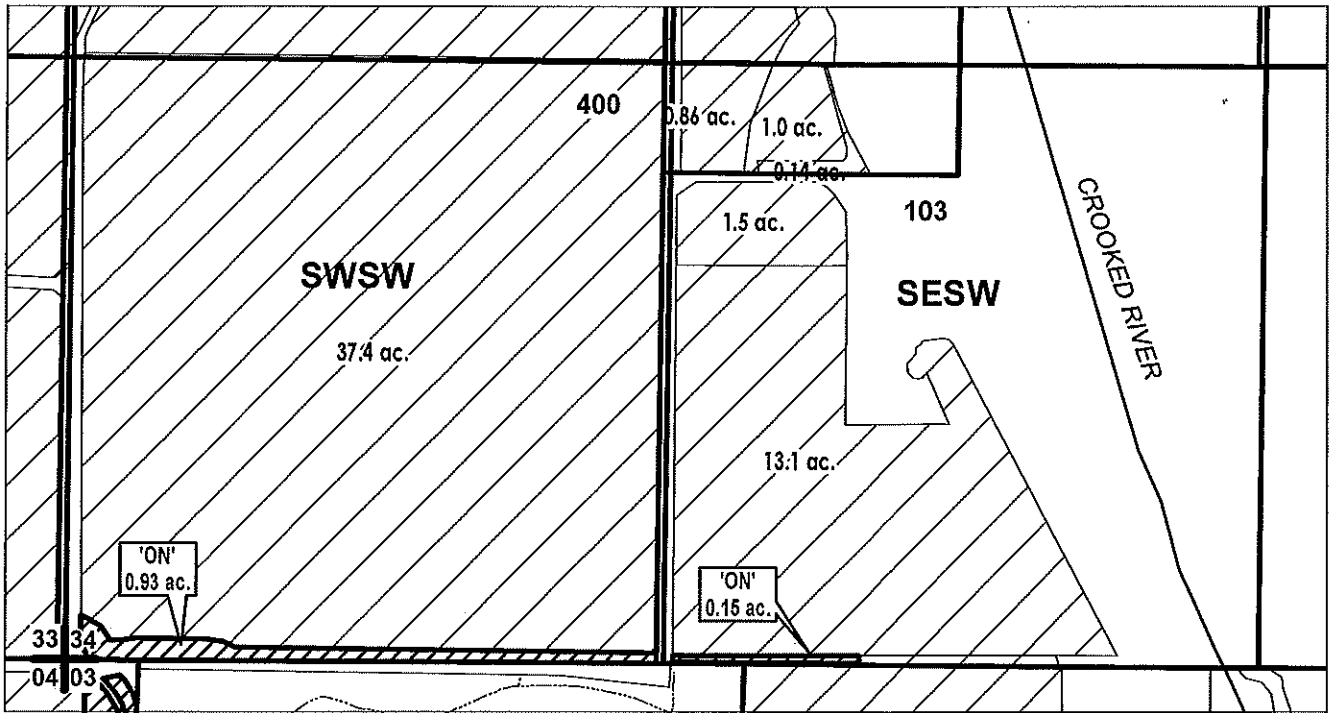
# JEFFERSON COUNTY SEC.34 T13S R13E

SCALE - 1" = 400'



SW 1/4 OF THE SW 1/4 / SE 1/4 OF THE SW 1/4

OWRD #: 11950



RECEIVED BY OWRD

AUG 11 2017

SALEM, OR

	EXISTING WATER RIGHTS
	ON LANDS



## FINAL PROOF MAP

NAME: PHILIP H. & PENELOPE P. KNIGHT

TAXLOT #: 400, 103

1.08 ACRES

Date: 6/30/2017

FILE: I:\TRANSFER\FINALPRFP-2014-003\131334\_SSW



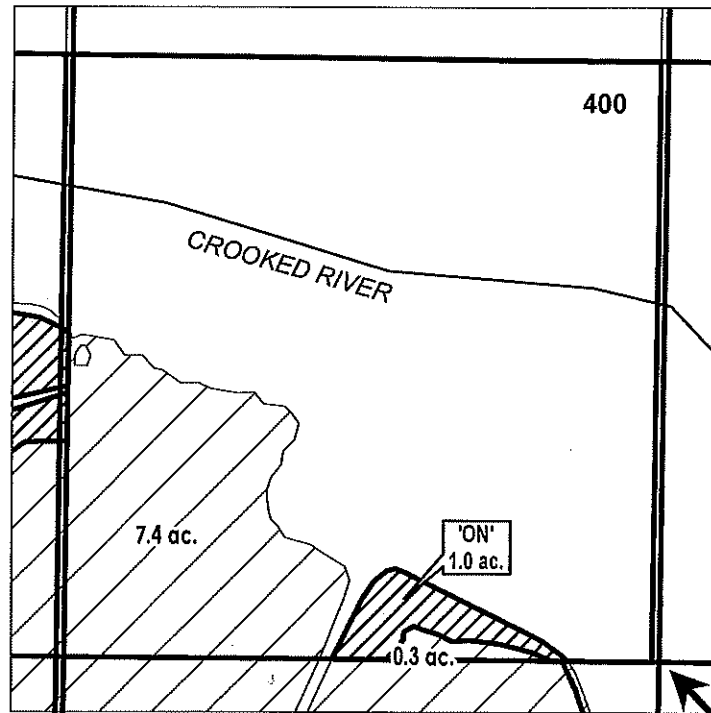
# JEFFERSON COUNTY SEC.34 T13S R13E

SCALE - 1" = 400'



SW 1/4 OF THE NW 1/4

OWRD #: 11950

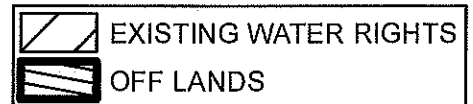


**S 1/4 COR**

RECEIVED BY OWRD

AUG 11 2017

SALEM, OR



**FINAL PROOF MAP**

**NAME: PHILIP H. & PENELOPE P. KNIGHT**

**TAXLOT #: 400**

**1.0 ACRES**

Date: 6/30/2017

FILE: I:TRANSFER\FINALPRFP-2014-003\131334\_SWNW

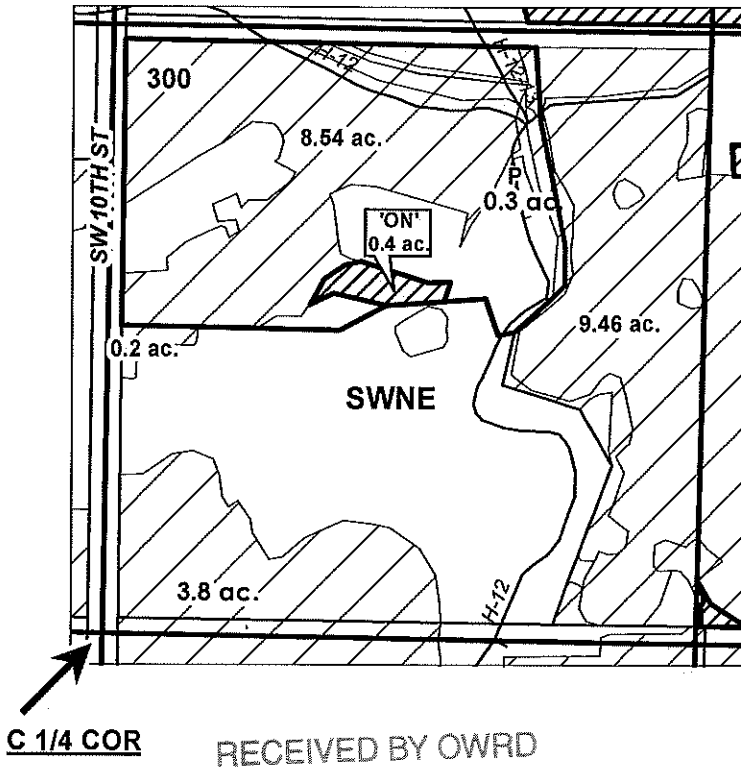
DESCHUTES COUNTY  
SEC.04 T14S R13E

SCALE - 1" = 400'



SW 1/4 OF THE NE 1/4

OWRD #: 11950



AUG 11 2017

SALEM, OR

	EXISTING WATER RIGHTS
	ON LANDS
	POND



COID

FINAL PROOF MAP

NAME: PHILIP H. & PENELOPE P. KNIGHT

TAXLOT #: 300

0.4 ACRES

Date: 6/30/2017

FILE: I:\TRANSFER\FINALPRF\14P-2014-003\141304\_SWNE

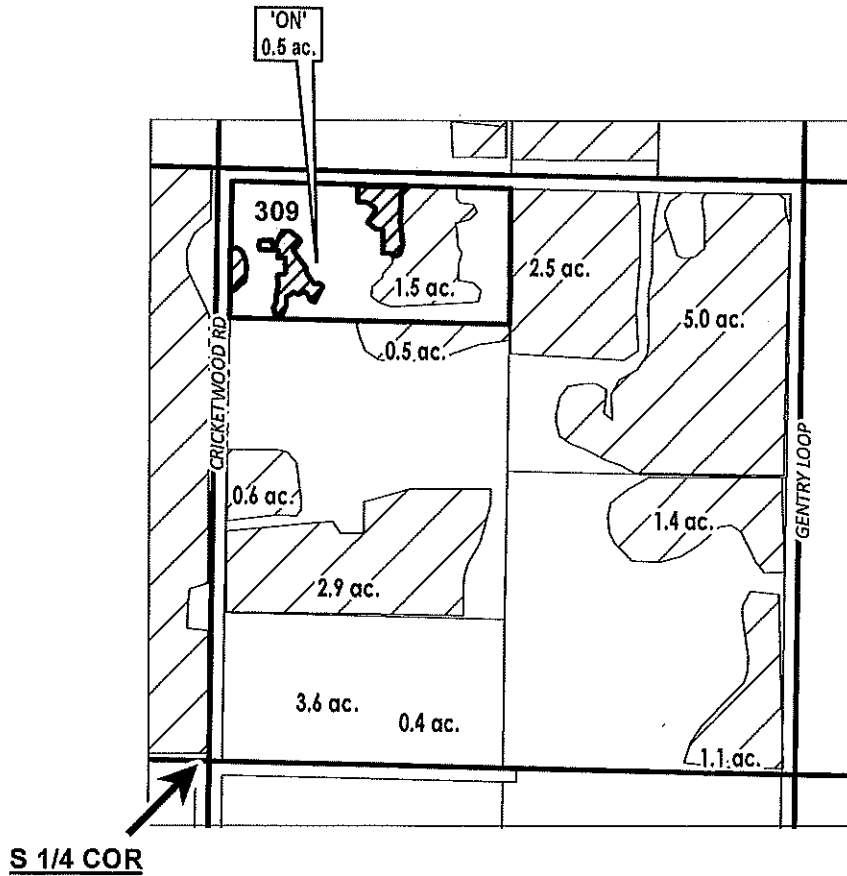
# DESCHUTES COUNTY SEC.12 T17S R12E

SCALE - 1" = 400'



SW 1/4 OF THE SE 1/4

OWRD #: P-2014-003



RECEIVED BY OWRD

AUG 11 2017

SALEM, OR

	EXISTING WATER RIGHTS
	ON LANDS
# ac.	PARCELS W/ WATER RIGHTS

"OFF" MAP



Date: 6/30/2017

FINAL PROOF MAP

NAME: DELANO HAMBERGER

TAXLOT #: 309

0.5 ACRES

FILE: I:\TRANSFER\FINALPRFP-2014-003\171212\_SWSE\_19

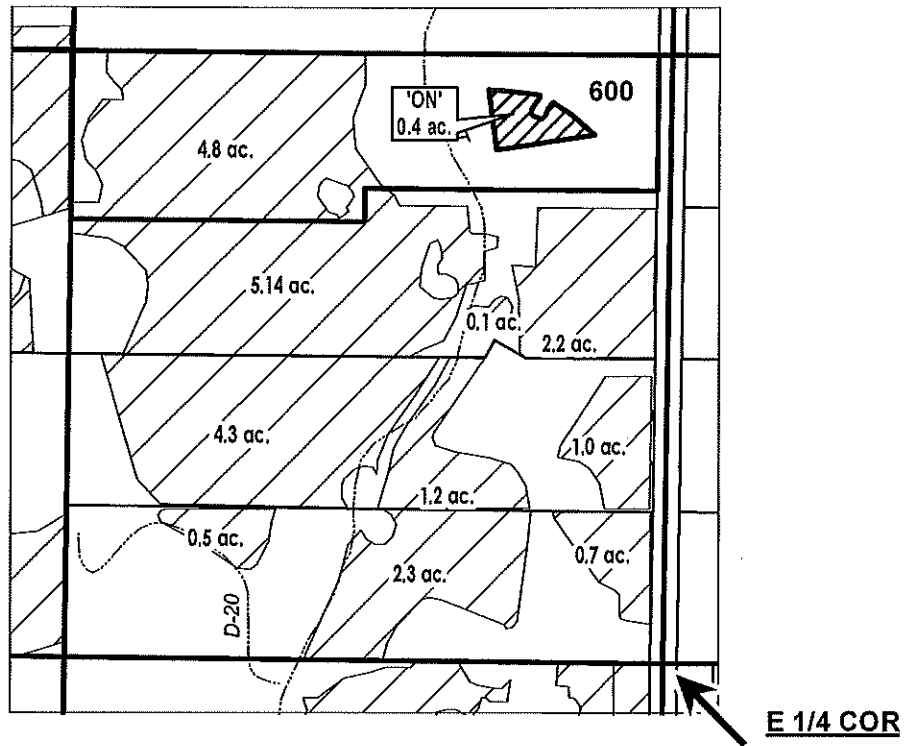
# DESCHUTES COUNTY SEC.28 T17S R13E

SCALE - 1" = 400'



SE 1/4 OF THE NE 1/4

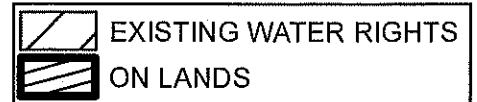
OWRD #: T-2014-019



RECEIVED BY OWRD

AUG 11 2017

SALEM, OR



**FINAL PROOF MAP**

**NAME: DIANNE L. & ALLAN J. HERAUF**

**TAXLOT #: 600**

**0.4 ACRES**

DATE: 6/30/2017

FILE: I:\TRANSFER\FINALPRFP-2014-003\171328\_SENE

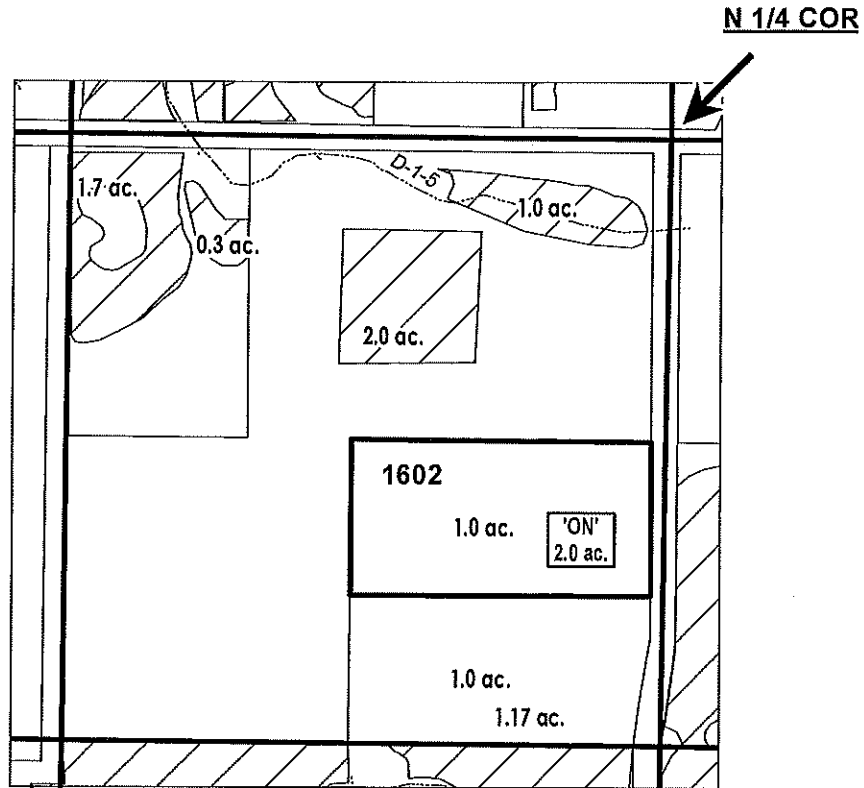
# DESCHUTES COUNTY SEC.03 T18S R13E

SCALE - 1" = 400'



NE 1/4 OF THE NW 1/4

OWRD #: P-2014-003



RECEIVED BY OWRD

AUG 11 2017

SALEM, OR

	EXISTING WATER RIGHTS
	'ON' LAND PARCELS
	PARCELS W/ WATER RIGHTS



**FINAL PROOF MAP**

**NAME: JACK BRIDGES**

**TAXLOT #: 1602**

**2.0 ACRES**

Date: 6/30/2017

FILE: ETRANSFER\FINALPRFIP-2014-003\181303\_NENW

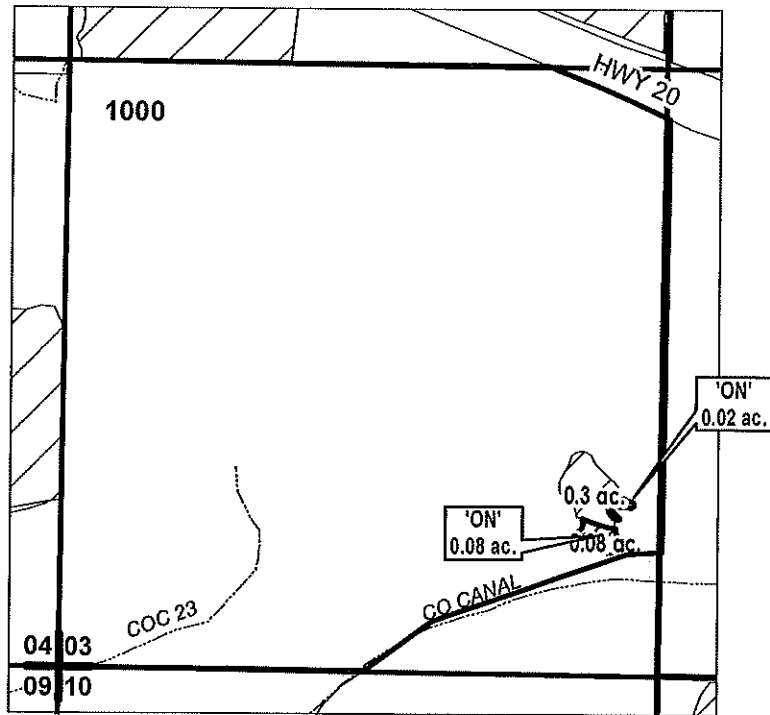
# DESCHUTES COUNTY SEC.03 T18S R13E

SCALE - 1" = 400'



SW 1/4 OF THE SW 1/4

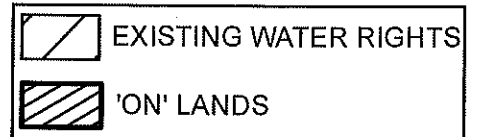
OWRD #: P-2014-003



RECEIVED BY OWRD

AUG 11 2017

SALEM, OR



FINAL PROOF MAP

NAME: COID

TAXLOT #: 1000

0.1 ACRES

Date: 6/30/2017

FILE: I:\TRANSFER\FINALPRF\P-2014-003\181303\_SWSW

DESCHUTES COUNTY  
SEC.20 T14S R13E

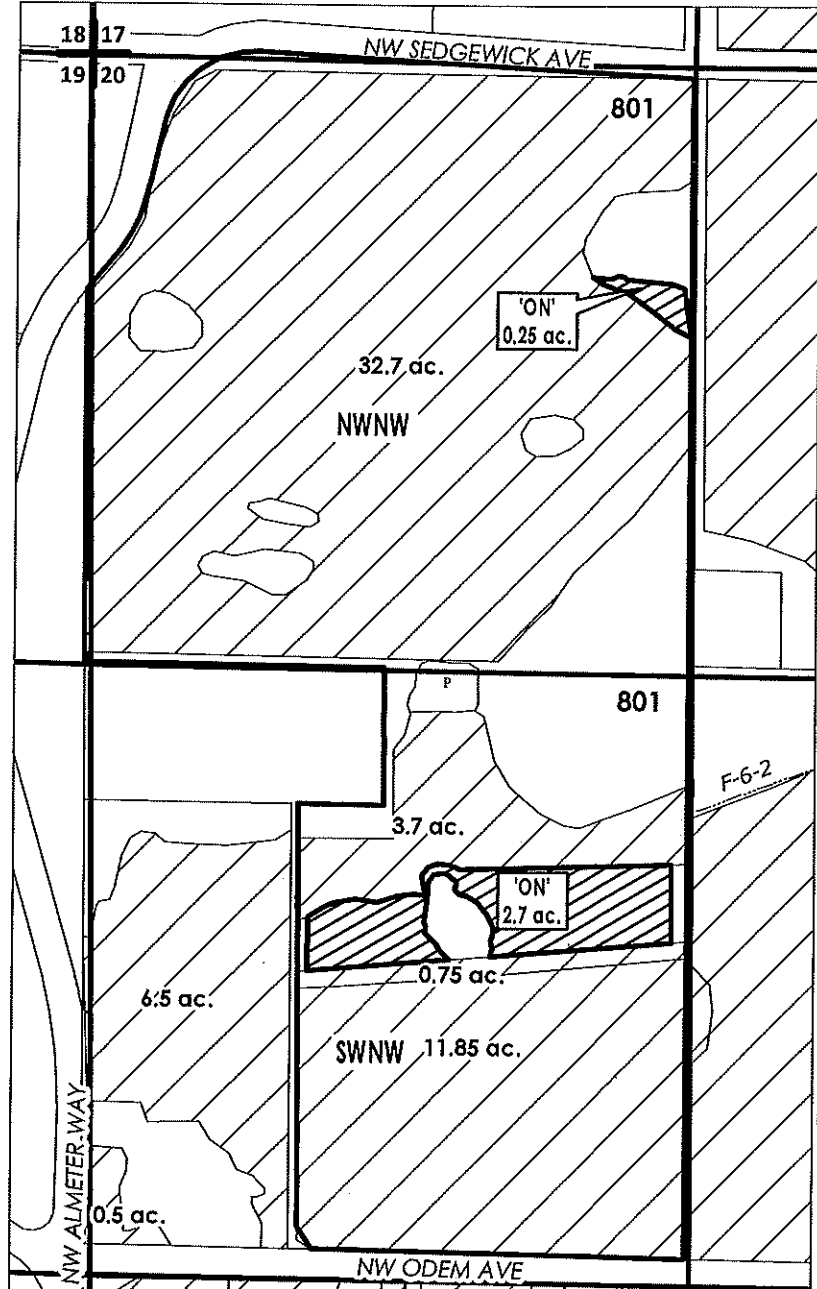
SCALE - 1" = 400'



EXISTING WATER RIGHTS  
'ON' LANDS

NW 1/4 OF THE NW 1/4; SW 1/4 OF THE NW 1/4

OWRD #: 11950



RECEIVED BY OWRD

AUG 11 2017

SALEM, OR



FINAL PROOF MAP

NAME: DARRELL K. & SHERRY AABY

TAXLOT #: 801

2.95 ACRES

Date: 6/5/2017

FILE: E:\TRANSFER\FINALPRF\P-2014-003\141320WNW