



# CENTRAL OREGON IRRIGATION DISTRICT

1055 SW LAKE COURT, REDMOND, OR 97756

PHONE: 541.548.6047 FAX: 541.548.0243

[www.coid.org](http://www.coid.org)

A MUNICIPAL CORPORATION OF THE STATE OF OREGON

June 23, 2014

Susan Douthit  
Oregon Water Resources Department  
725 Summer St NE Ste 100  
Salem, OR 97301-1271

RE: Final Proofs – Claims of Beneficial Use

Dear Susan,

Please find enclosed two final proof books submitted from Central Oregon Irrigation District. The transfer numbers for the claims of beneficial use are T-10995 and T-11331.

If you have any questions, please call me at 541-504-7577 or email me at [lauraw@coid.org](mailto:lauraw@coid.org).

Sincerely,


Laura Wollam  
Water Use Specialist

Enc

RECEIVED BY OWRD

JUN 23 2014

SALEM, OR



# Central Oregon Irrigation District

Claim of Beneficial Use FINAL PROOF MAPS

For COID Petition # P-2011-002

STATE ORDER # 11331

For Permanent 580 Transfers

Submitted *June 23, 2014* via CERTIFIED MAIL

RECEIVED BY OWRD

JUN 23 2014

SALEM, OR



# CENTRAL OREGON IRRIGATION DISTRICT

1055 SW LAKE COURT, REDMOND, OR 97756

PHONE: 541.548.6047 FAX: 541.548.0243

www.coid.org

A MUNICIPAL CORPORATION OF THE STATE OF OREGON

June 23, 2014

Susan Douthit  
Oregon Water Resources Department  
725 Summer St NE Ste 100  
Salem, OR 97301-1271

**RE: Claim of Beneficial Use Transfer #T-11331**

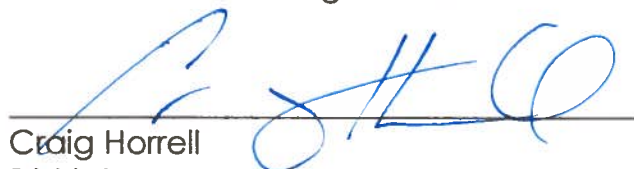
Dear Susan,

Central Oregon Irrigation District is submitting our claim of beneficial use for a permanent District transfer.

Enclosed is a list of the proposed places of use, site reports and final proof maps for each water right.

The District has inspected all of the parcels to confirm that the changes have been made as mapped and contained in the site report.

I am authorized to sign on behalf of Central Oregon Irrigation District.

  
\_\_\_\_\_  
Craig Horrell  
District Manager, Central Oregon Irrigation District

Date: 6/20/14

RECEIVED BY OWRD

JUN 23 2014

SALEM, OR

RECEIVED BY OWRD

JUN 23 2014

SALEM, OR



Oregon Water Resources  
 Department  
 725 Summer Street NE, Suite A  
 Salem, Oregon 97301-1266  
 (503) 986-0900  
 www.wrd.state.or.us

# District Permanent Water Right Transfer Claim of Beneficial Use

## 1. APPLICANT INFORMATION

District: CENTRAL OREGON IRRIGATION DISTRICT

Contact Person: LAURA WOLLAM

Phone: 541-548-6047

Mailing Address: 1055 SW LAKE COURT

City: REDMOND

State: OR

Zip: 97756

E-Mail address:

lauraw@coid.org

Transfer Number: T - 11331

RECEIVED BY OWRD

JUN 23 2014

SALEM, OR

## 2. WATER RIGHT(S)

Pursuant to OAR Chapter 690, Division 385, the district is submitting to the Water Resources Department this claim of beneficial use, with the appropriate fee, for the following water right(s):

PERMIT NUMBER	CERTIFICATE NUMBER	DECREE (name, volume, and page)	PRIMARY (P) OR SUPP (S)
-	83571		<input checked="" type="checkbox"/> P <input type="checkbox"/> S
-	76714		<input type="checkbox"/> P <input checked="" type="checkbox"/> S
-			<input type="checkbox"/> P <input type="checkbox"/> S
-			<input type="checkbox"/> P <input type="checkbox"/> S

## 3. AUTHORIZED POINT(S) OF DIVERSION (POD) / APPROPRIATION (POA)

The authorized point(s) of diversion / appropriation for the water right modified by the transfer are as follows:

PERMIT NUMBER	DECREE or CERTIFICATE	POD / POA #	SOURCE	LOCATION – MEASURED DISTANCES
-	83571	1	Deschutes River	SW ¼ NE ¼ SEC. 13, T. 18 S., R. 11 E., W.M.; 1520' S. & 1535' W. FROM THE NE CORNER OF SEC. 13
-	83571	11	Deschutes River	SE ¼ NE ¼ SEC. 29, T. 17 S., R. 12 E., W.M.; 850' N. AND 630' W. FROM THE E ¼ CORNER OF SEC. 29
-				
-				

**CENTRAL OREGON IRRIGATION DISTRICT  
1055 SW LAKE CT  
REDMOND, OR 97756  
(541) 548-6047**

**CERTIFICATE # 83571 (Primary) Oct. 31, 1900 & Dec. 2, 1907  
CERTIFICATE # 76714 (Supplemental) Feb. 28, 1913**

**FINAL PROOF CHECKLIST**

**Internal Petition Number: 2011-002**

**State Number: T-11331**

**Beneficial Use Deadline: *October 1, 2013***

**Claim of Use Due Date: *October 1, 2014***

**Extension To:**

**New Claim of Use Due Date:**

**Claim of Use Reports and Maps Submitted for the following:**

- *15-15-18 NENW & SENW 304*
- *18-13-03 NENW 1603*

RECEIVED BY OWRD

JUN 23 2014

SALEM, OR

# FINAL PROOF SITE REPORT

## Claim of Beneficial Use

Property Owner (Applicant): White, John & Leana

Petition #: P-2011-002

Current Owner:

OWRD#: T-11331

Property Address: 10759 SW Fleming, Powell Butte

Notice #: T-2011-018

USE	CANAL	HG	TWP	RNG	SEC	QQ	TAX LOT	ACRES
IRRIG	COC	P-1	15	15	18	NE NW	304	1.21
IRRIG	COC	P-1	15	15	18	SE NW	304	0.95

Person interviewed (if any): None

Method of irrigation (pump, flood, etc): Flood

Use (crops produced): Grass, pasture

Method used to calculate area irrigated: GPS + visual

Is beneficial use achieved: Yes

Are there any mapping changes: No

Dated photos of beneficial use: \_\_\_\_\_

**IF NO:**

Failure to Prove up \_\_\_\_\_ acres of transferred water right

Extension Filed: \_\_\_\_\_

**NOTES:**

RECEIVED BY OWRD

JUN 23 2014

SALEM, OR

Final Inspection by: CT + DLW Date: 10/18/12



# CROOK COUNTY SEC.18 T15S R15E

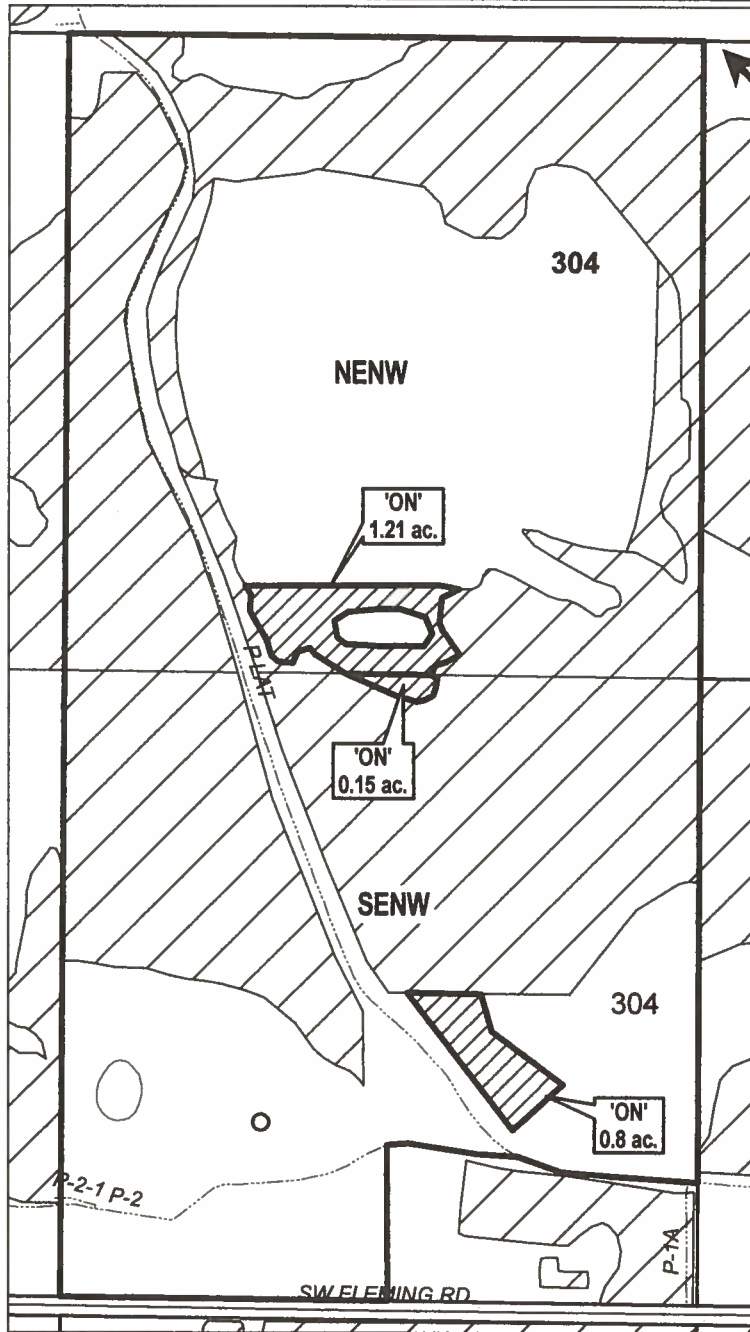
SCALE - 1" = 400'



NE 1/4 OF THE NW 1/4; SE 1/4 OF THE NW 1/4

OWRD #: 11331

	EXISTING WATER RIGHTS
	'ON' LANDS



N 1/4 COR

RECEIVED BY OWRD

JUN 23 2014

SALEM, OR

"ON" MAP

CENTRAL OREGON



IRRIGATION DISTRICT

FINAL PROOF MAP

NAME: JOHN & LEANA WHITE

TAXLOT #:304

2.16 ACRES

Date: 6/19/2014

FILE: I:\TRANSFER\FINALPRFP-2011-002\151518\_ENW

# FINAL PROOF SITE REPORT

## Claim of Beneficial Use

Property Owner (Applicant): Alexander, Linda

Petition #: P-2011-002

Current Owner:

OWRD#: T-11331

Property Address: 61915 Ten Barr Rd, Bend

Notice #: T-2011-018

USE	CANAL	HG	TWP	RNG	SEC	QQ	TAX LOT	ACRES
IRRIG	COC	D-1-4-0-2	18	13	03	NE NW	1603	1.17

- Person interviewed (if any): None
- Method of irrigation (pump, flood, etc): Flood
- Use (crops produced): Grass
- Method used to calculate area irrigated: GPS
- Is beneficial use achieved: Yes
- Are there any mapping changes: No
- Dated photos of beneficial use: \_\_\_\_\_

**IF NO:**

- Failure to Prove up \_\_\_\_\_ acres of transferred water right
- Extension Filed: \_\_\_\_\_

**NOTES:**

\_\_\_\_\_  
 \_\_\_\_\_  
 \_\_\_\_\_  
 \_\_\_\_\_  
 \_\_\_\_\_  
 \_\_\_\_\_  
 \_\_\_\_\_  
 \_\_\_\_\_  
 \_\_\_\_\_  
 \_\_\_\_\_  
 \_\_\_\_\_

RECEIVED BY OWRD

JUN 23 2014

SALEM, OR

Final Inspection by: ASW Date: 06/10/14



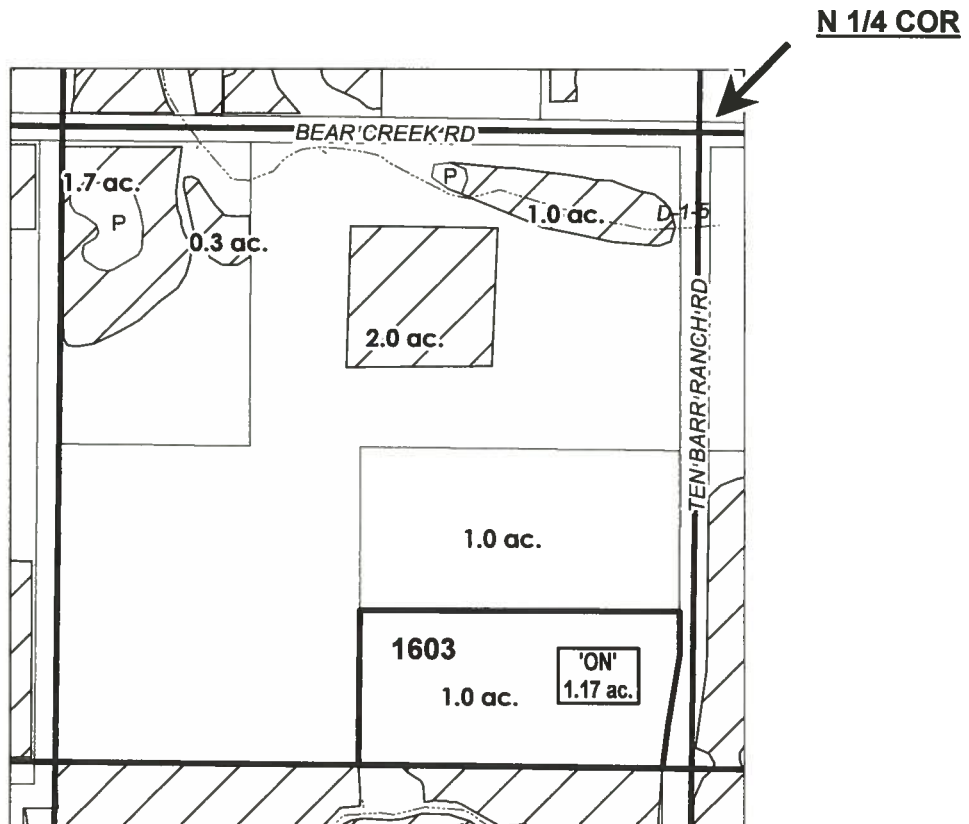
# DESCHUTES COUNTY SEC.03 T18S R13E

SCALE - 1" = 400'



NE 1/4 OF THE NW 1/4

OWRD #: T-11331



RECEIVED BY OWRD

JUN 23 2014

SALEM, OR

# ac.	'ON' LAND PARCELS
	EXISTING WATER RIGHTS



FINAL PROOF MAP

NAME: LINDA A. ALEXANDER

TAXLOT #: 1603

1.17 ACRES

Date: 6/10/2014

FILE: I:\TRANSFER\FINALPRFP-2011-002\181303\_NEW