



Oregon Water Resources Department
 725 Summer Street NE, Suite A
 Salem, Oregon 97301-1266
 (503) 986-0900
 www.wrd.state.or.us

District Permanent Water Right Transfer Claim of Beneficial Use

1. APPLICANT INFORMATION

District: Swalley Irrigation District

Contact Person: Kathy Ferguson

Phone: 541-388-0658

Mailing Address: 64672 Cook Ave., Ste. 1

City: Bend State: OR Zip: 97703

E-Mail address: kathy@swalley.com

Transfer Number: T - 11944

RECEIVED BY OWRD

AUG 17 2017

SALEM, OR

2. WATER RIGHT(S)

Pursuant to OAR Chapter 690, Division 385, the district is submitting to the Water Resources Department this claim of beneficial use, with the appropriate fee, for the following water right(s):

PERMIT NUMBER	CERTIFICATE NUMBER	DECREE (name, volume, and page)	PRIMARY (P) OR SUPP (S)
-	74145	Swalley Irrigation District, Vol 12, pg 282, Vol 16, pg 148 and 396. Priority date September 1, 1899	<input checked="" type="checkbox"/> P <input type="checkbox"/> S
-			<input type="checkbox"/> P <input type="checkbox"/> S
-			<input type="checkbox"/> P <input type="checkbox"/> S
-			<input type="checkbox"/> P <input type="checkbox"/> S

3. AUTHORIZED POINT(S) OF DIVERSION (POD) / APPROPRIATION (POA)

The authorized point(s) of diversion / appropriation for the water right modified by the transfer are as follows:

PERMIT NUMBER	DECREE or CERTIFICATE	POD / POA #	SOURCE	LOCATION – MEASURED DISTANCES
-	74145	3	Deschutes River	Swalley Main Canal - 985 Feet North and 617 Feet West from the East 1/4 corner of Section 29, Deschutes River tributary to Columbia River.
-				
-				
-				

4. AUTHORIZED PLACE OF USE

The summary of the perfected change in place of use authorized by the final order approving the water right transfer is listed in Table 1.

CERTIFICATE DECREE or PERMIT	POD / POA #	PRIORITY DATE	USE	LEGAL DESCRIPTION							ACRES	USER NAME	
				TWP	RNG	SEC	QQ	DIC	GOV'T LOT	TAX LOT			
74145	3	9/1/1899	IRR	17	12	3	NE SW				00103	.50	Duane Schofield (2014-17)
74145	3	9/1/1899	IRR	17	12	3	NW SW				00103	.11	Duane Schofield (2014-17)
74145	3	9/1/1899	IRR	17	12	3	NW SW				00107	.31	Duane Schofield (2014-18)
74145	3	9/1/1899	IRR	17	12	3	NE SW				00107	.08	Duane Schofield (2014-18)
74145	3	9/1/1899	IRR	17	12	4	NW NE				00221	.10	Jessica Wilkinson
74145	3	9/1/1899	IRR	17	12	4	NE NW				00221	4.90	Jessica Wilkinson
74145	3	9/1/1899	IRR	17	12	5	SW NE				02500	.18	Zeke Creek
74145	3	9/1/1899	IRR	17	12	5	SE NW				00900	.59	Melanie Kent
74145	3	9/1/1899	IRR	17	12	9	SW SW				00102	.25	Community of Christ Church (2014-11)
74145	3	9/1/1899	IRR	17	12	8	SE SE				00102	1.49	Community of Christ Church (2014-11)
74145	3	9/1/1899	IRR	17	12	9	NW NW				01400	.34	Steven Heller (new owner) (McKin former owner) 2014-5
74145	3	9/1/1899	IRR	17	12	17	NW SE				01300	.28	Ulrich & Catherine Boeschow (2014-6)
RECEIVED BY OWRD													
AUG 17 2017													
SALEM, OR													
TOTAL:											9.13		

4. AUTHORIZED PLACE OF USE

The summary of the perfected change in place of use authorized by the final order approving the water right transfer is listed in Table 1.

CERTIFICATE DECREE or PERMIT	POD / POA #	PRIORITY DATE	USE	LEGAL DESCRIPTION							ACRES	USER NAME	
				TWP	RNG	SEC	QQ	DIC	GOV'T LOT	TAX LOT			
74145	3	9/1/1899	IRR	15	12	36	NE SE				00400	.18	Jon & Felicity Tassie (2014-9)
74145	3	9/1/1899	IRR	15	12	36	NW SE				05300	.34	Tim & Tracie Cooper (2014-9)
74145	3	9/1/1899	IRR	16	12	16	SE NE				00200	1.00	Steven Hanson (2014-1)
74145	3	9/1/1899	IRR	16	12	27	SW SE				00700	.28	Chris Tattigan/Philip Rhodus (2014-20)
74145	3	9/1/1889	IRR	16	12	28	NW SW				04800	.09	Andrew & Jennifer Peterson (2014-16)
74145	3	9/1/1899	IRR	16	12	28	SW SW				04800	.60	Andrew & Jennifer Peterson (2014-16)
74145	3	9/1/1899	IRR	16	12	29	NE NE				00101	.43	Chris Perret (2014-12)
74145	3	9/1/1899	IRR	16	12	29	NW NE				00302	.30	Jessica Paul (new owner) Nicoll (former owner) 2014-2
74145	3	9/1/1899	IRR	16	12	29	NW NE				00304	.48	Kevin & Sheila Crew (2014-7)
74145	3	9/1/1899	IRR	16	12	29	NE SW				03800	.36	Chad Johnson (new owner) Tennis (former owner) 2014-3
74145	3	9/1/1899	IRR	16	12	29	NE SE				01204	.65	Catherine Cruger (2014-22)
74145	3	9/1/1899	IRR	16	12	29	SW SE				01103	.63	Dale & Gail Leshaw (2014-23)
74145	3	9/1/1899	IRR	16	12	30	SE SE				00809	.31	Raymond Lansing & Angelina Montoya (2014-15)
74145	3	9/1/1899	IRR	16	12	30	SE SE				00809	.02	Raymond Lansing & Angelina Montoya (2014-21)
74145	3	9/1/1899	IRR	16	12	30	SE SE				00800	.23	Raymond Lasing & Angelina Montoya (2014-21)
74145	3	9/1/1899	IRR	16	12	32	NE NE				00200	.34	Alexander & Charist Chang (2014-4)
74145	3	9/1/1899	IRR	16	12	32	SE SW				00712	.30	Bernard & Karen Murphy (2014-10)
TOTAL:											6.54		

RECEIVED BY OWRD

5. MAP AND SITE REPORT

Attached is a map and site report for each water right listed in Table 1 that satisfies the requirements of OAR 690-385-7400.


RECEIVED BY OWRD

AUG 17 2017

SALEM, OR

6. SIGNATURES

The district certifies that it has inspected the place of use listed in Table I, and confirms the change in place of use has been completed consistent with the terms and conditions of the final order approving the transfer.



Signature of District Manager
or District Board Chairperson

8/2/17

Date

JEER CAUDRETT, GM

Type or Print Name of District Manager
or District Board Chairperson

RECEIVED BY OWRD

AUG 17 2017

SALEM, OR

**CLAIM OF BENEFICIAL USE
Site Report**

Transfer Number: T - 11944 District Internal Notice #: 2014-17

User Name: Duane Schofield

Place of Use:

USE	POD #	TWP	RNG	SEC	QQ	DLC	GOV'T LOT	TAX LOT	ACRES
IR	3	17	12	03	NESW			00103	.50
IR	3	17	12	03	NWSW			00103	.11

District Conveyance System:
 Description of Delivery System: From the main pipeline through lg# 01-0860 and into a private pond.
 Headgate: 01-0860 Canal: Main

Beneficial Use:

Description of Beneficial Use: Landscape
 Method Used to Apply Water: Pumped from their pond.
 Method Used to Calculate Beneficial Use: Site inspection

User Interviewed: () Yes () No

Beneficial Use Made as Authorized: (X) Yes () No

Description of Beneficial Use if Less than Authorized:

Inspected By: [Signature] Date: 10/26/2016

Instructions: Attach and label the corresponding final proof map.

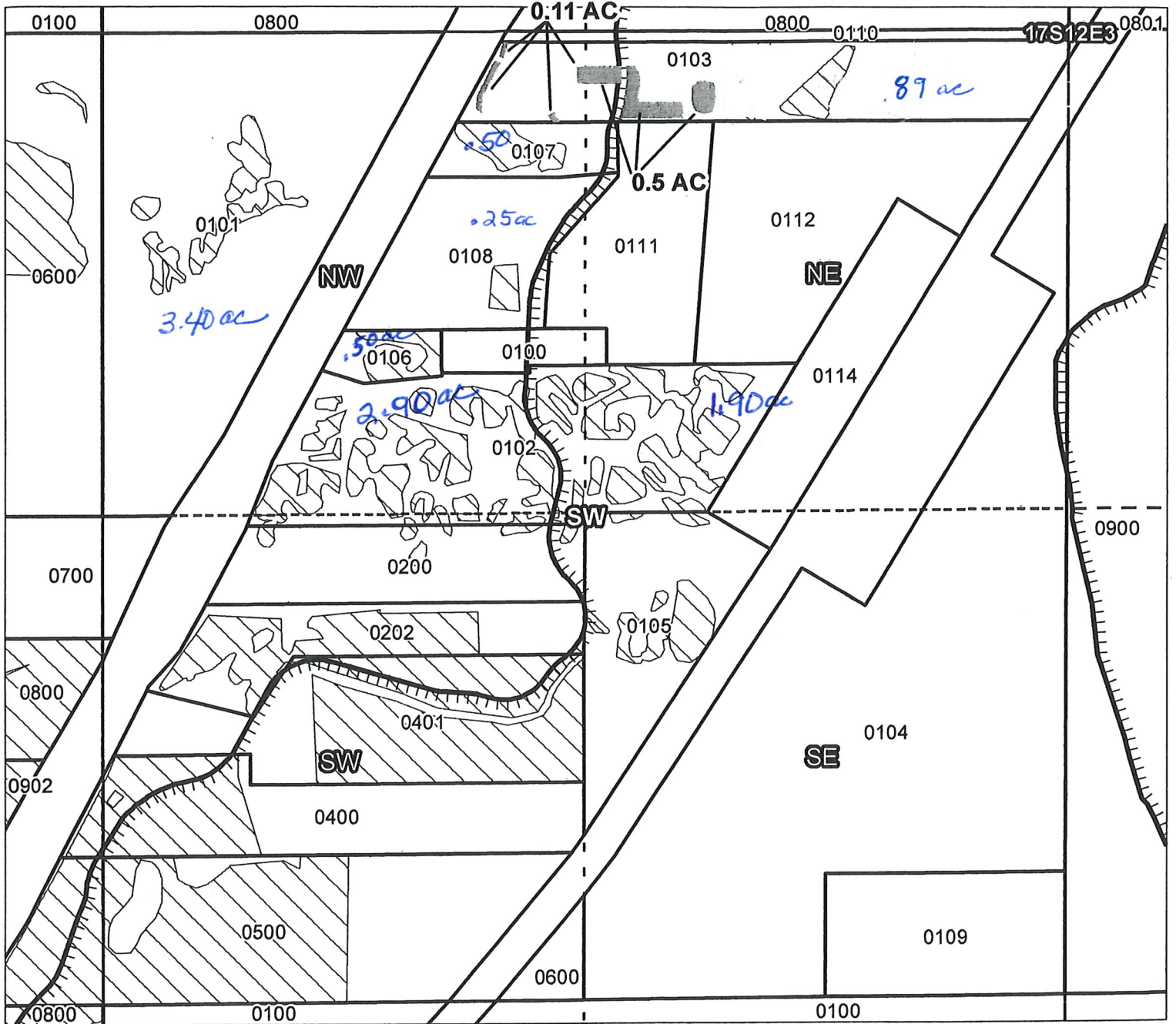

RECEIVED BY OWRD

Swalley Irrigation District

Claim of Beneficial Use T-11944

Certificates: 74145

for Duane Schofield



Taxlot 0103, 17S12E3NESW: 0.5 ac. On, .89 Total Acres
Taxlot 0103, 17S12E3NWSW: 0.11 ac. On, .11 Total Acres

RECEIVED BY OWRD

AUG 17 2017

SALEM, OR

- Point of Diversion
- ▬ Canals
- ▭ Taxlots
- Transfer
- ▨ Cert 74145



1 inch = 400 feet

**CLAIM OF BENEFICIAL USE
Site Report**

Transfer Number: T - 11944 District Internal Notice #: 2014-18

User Name: Duane Schofield

Place of Use:

USE	POD #	TWP	RNG	SEC	QQ	DLC	GOV'T LOT	TAX LOT	ACRES
Irr	<u>3</u>	<u>17</u>	<u>12</u>	<u>03</u>	<u>NWSW</u>			<u>00107</u>	<u>.31</u>
Irr	<u>3</u>	<u>17</u>	<u>12</u>	<u>03</u>	<u>NESW</u>			<u>00107</u>	<u>.08</u>

District Conveyance System:
Description of Delivery System: From the main pipeline through
ly# 01-0860 and into a private pond.

Headgate: 01-0850 Canal: Main

Beneficial Use:

Description of Beneficial Use: Landscape

Method Used to Apply Water: The districts pipeline pressure
and pumped from their point

Method Used to Calculate Beneficial Use: Site inspection

User Interviewed: () Yes () No

Beneficial Use Made as Authorized: (X) Yes () No

Description of Beneficial Use if Less than Authorized:

RECEIVED BY OWRD

AUG 17 2017

SALEM, OR

Inspected By: [Signature]

Date: 10/26/2016

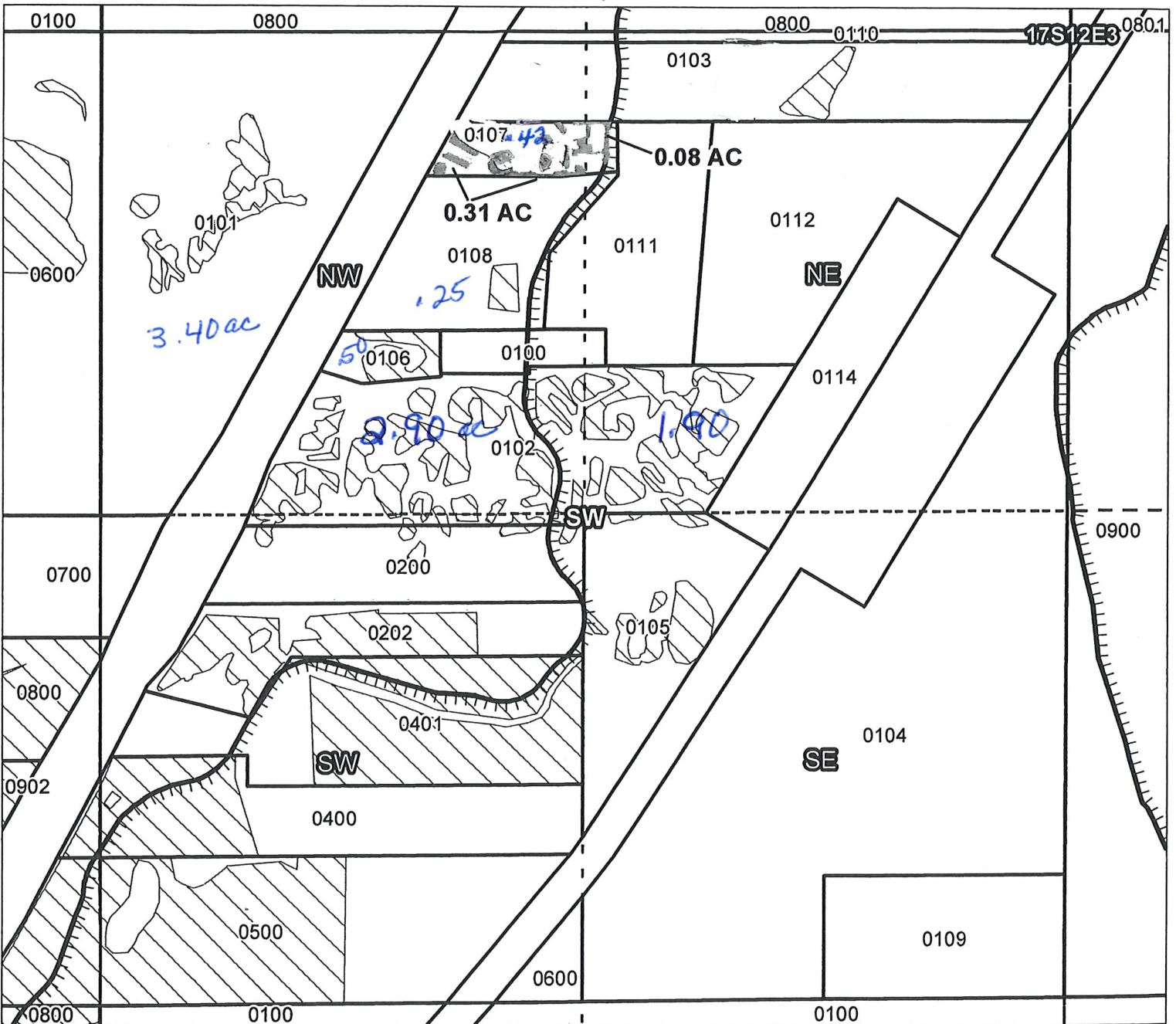

Instructions: Attach and label the corresponding final proof map.

Swalley Irrigation District

Claim of Beneficial Use T-11944

Certificates: 74145

for Duane Schofield



Taxlot 0107, 17S12E3NWSW: 0.31 ac. On, .42 Total Acres
Taxlot 0107, 17S12E3NESW: 0.08 ac. On, .08 Total Acres

RECEIVED BY OWRD

AUG 17 2017

SALEM, OR

- Point of Diversion
- ▬ Canals
- ▭ Taxlots
- ▨ Transfer
- ▭ Cert 74145



1 inch = 400 feet

**CLAIM OF BENEFICIAL USE
Site Report**

Transfer Number: T - 11944 District Internal Notice #: 2014-13

User Name: Jessica Wilkinson

Place of Use:

USE	POD #	TWP	RNG	SEC	QQ	DLC	GOV'T LOT	TAX LOT	ACRES
Irr	<u>3</u>	<u>17</u>	<u>12</u>	<u>04</u>	<u>NWNE</u>			<u>00221</u>	<u>.10</u>
Irr	<u>3</u>	<u>17</u>	<u>12</u>	<u>04</u>	<u>NENE</u>			<u>00221</u>	<u>4.90</u>

District Conveyance System: Delivered through main pipeline into
 Description of Delivery System: by Old O6SD and into a private pipeline
 Headgate: O6-0690 Canal: Main

Beneficial Use:

Description of Beneficial Use: landscape - pasture
 Method Used to Apply Water: pump out of pond to hand lines
 pump out of pond - hand lines
 Method Used to Calculate Beneficial Use: Inspection

User Interviewed: Yes () No

Beneficial Use Made as Authorized: Yes () No

Description of Beneficial Use if Less than Authorized:

Inspected By: [Signature]

Date: October 26th, 2016

Instructions: Attach and label the corresponding final proof map.

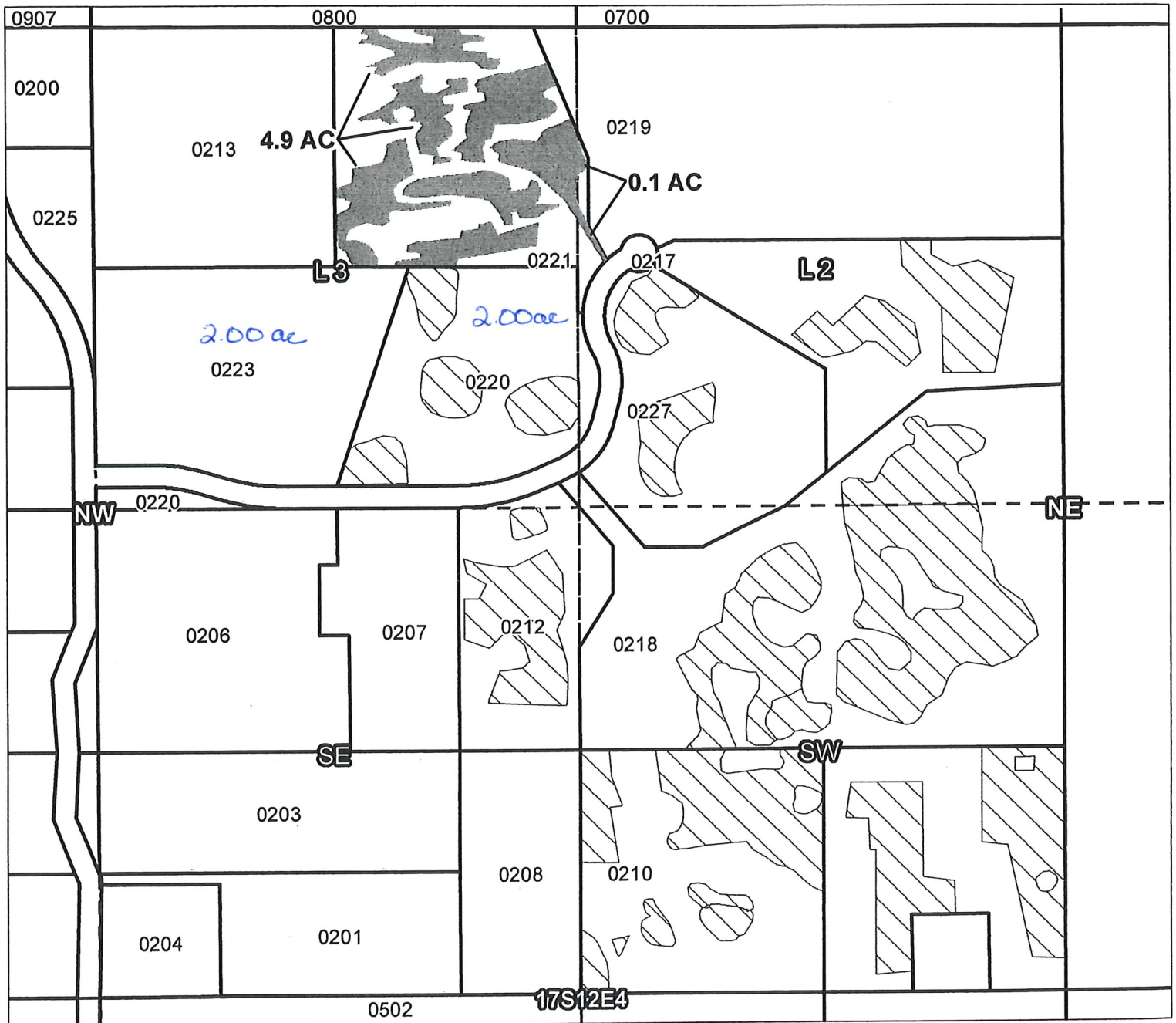
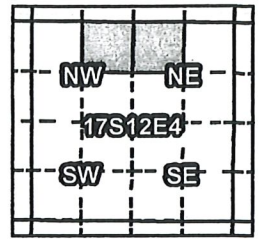
RECEIVED BY OWRD

Swalley Irrigation District

Claim of Beneficial Use T-11944

Certificates: 74145

for Nicholas & Jessica Wilkinson



Taxlot 0221, 17S12E4NENW: 4.9 ac. On, 4.90 Total Acres
Taxlot 0221, 17S12E4NWNE: 0.1 ac. On, 0.1 Total Acres

- Point of Diversion
- ▬ Canals
- ▭ Taxlots
- Transfer
- ▨ Cert 74145

RECEIVED BY OWRD

AUG 17 2017

SALEM, OR



1 inch = 400 feet

**CLAIM OF BENEFICIAL USE
Site Report**

Transfer Number: T - 11944 District Internal Notice #: 2014-14

User Name: Zeke Creek

Place of Use:

USE	POD #	TWP	RNG	SEC	QQ	DLC	GOV'T LOT	TAX LOT	ACRES
<u>IFF</u>	<u>3</u>	<u>17</u>	<u>12</u>	<u>05</u>	<u>S</u>			<u>02500</u>	<u>.18</u>

District Conveyance System:
 Description of Delivery System: Delivered from Rogers Canal through headgate and into private pipe into pond.
 Headgate: 04-0540 Canal: Rogers

Beneficial Use:

Description of Beneficial Use: Landscape
 Method Used to Apply Water: Pumped from pond to handlines
 Method Used to Calculate Beneficial Use: Site inspection

User Interviewed: () Yes () No
 Beneficial Use Made as Authorized: (X) Yes () No
 Description of Beneficial Use if Less than Authorized:

Inspected By: Karl P. Dublin Date: 10/26/2016

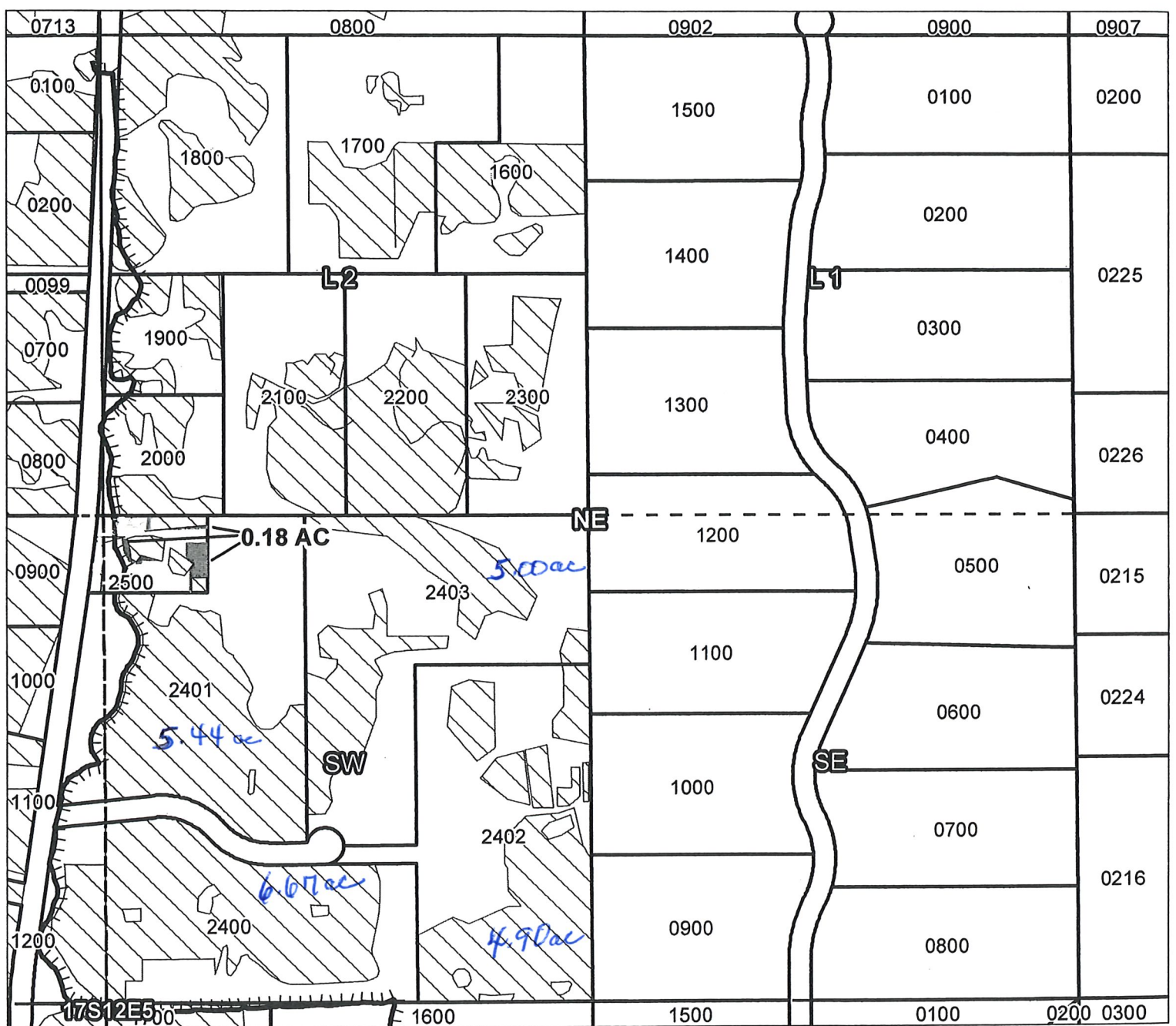
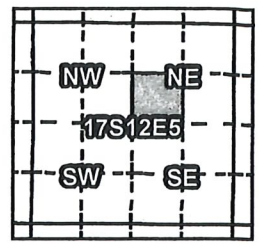
Instructions: Attach and label the corresponding final proof map.

Swalley Irrigation District

Claim of Beneficial Use T-11944

Certificates: 74145

for Zeke Creek



Taxlot 2500, 17S12E5SWNE: 0.18 ac. On, 0.5 Total Acres

RECEIVED BY OWRD

AUG 17 2017

SALEM, OR

- Point of Diversion
- ▬ Canals
- ▭ Taxlots
- Transfer
- ▨ Cert 74145



1 inch = 400 feet

**CLAIM OF BENEFICIAL USE
Site Report**

Transfer Number: T - 11944 District Internal Notice #: 2014-19

User Name: Melanie Kent

Place of Use:

USE	POD #	TWP	RNG	SEC	QQ	DLC	GOV'T LOT	TAX LOT	ACRES
<u>Irr</u>	<u>3</u>	<u>17</u>	<u>12</u>	<u>05</u>	<u>SE NW</u>			<u>00900</u>	<u>.59</u>

District Conveyance System:
Description of Delivery System: From Rogers lateral and into hg#04-0530 and into a private pipeline

Headgate: 04-0530 Canal: Rogers

Beneficial Use:

Description of Beneficial Use: Landscaping

Method Used to Apply Water: Pumped from a pond, to hand lines

Method Used to Calculate Beneficial Use: Site inspection

User Interviewed: () Yes () No

Beneficial Use Made as Authorized: (X) Yes () No

Description of Beneficial Use if Less than Authorized:

Inspected By: [Signature]

Date: 10/26/2016

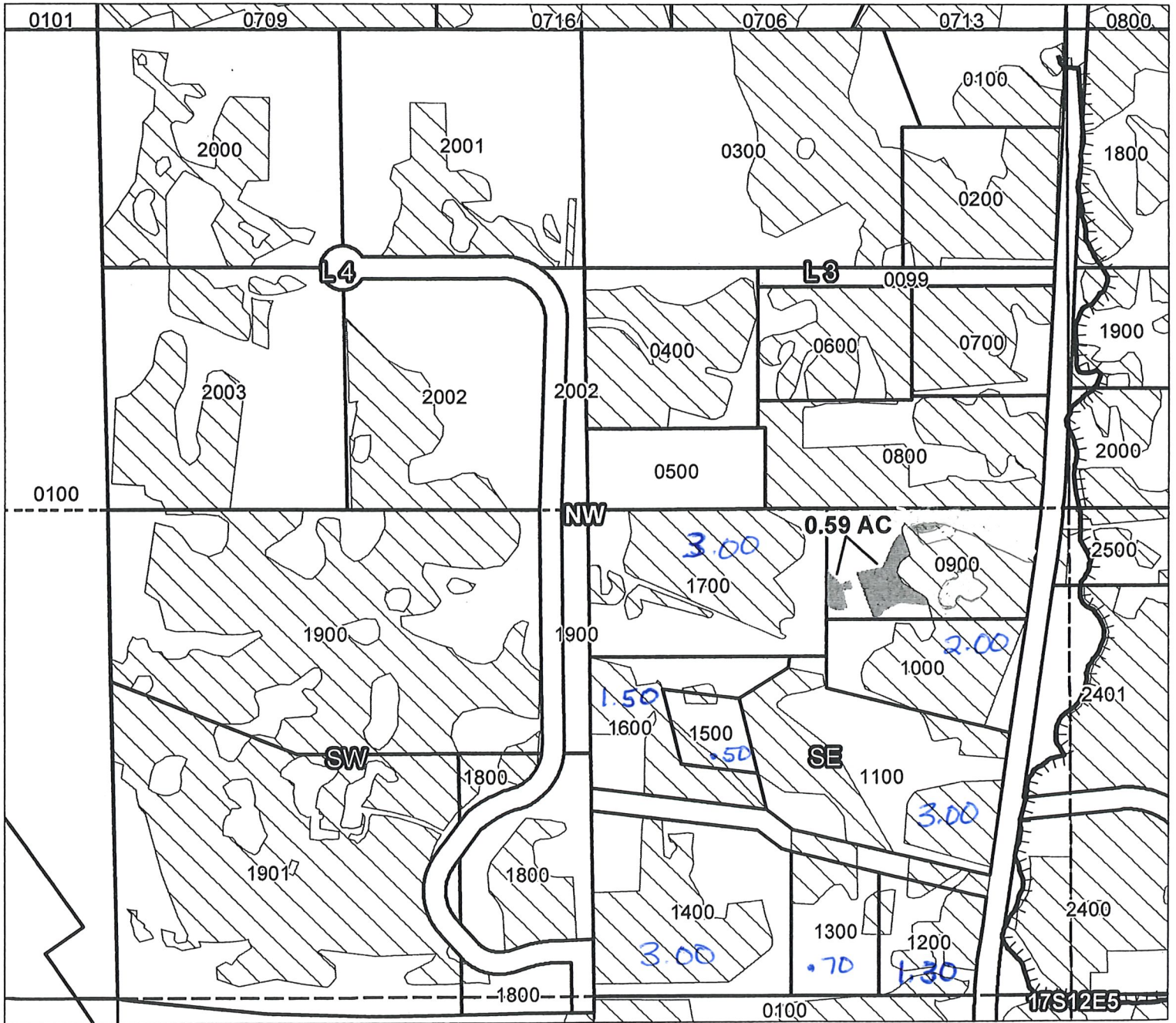

Instructions: Attach and label the corresponding final proof map.

Swalley Irrigation District

Claim of Beneficial Use T-11944

Certificates: 74145

for Melanie Kent



Taxlot 0900, 17S12E5SESW: 0.59 ac. On, 2.00 Total Acres

RECEIVED BY OWRD

AUG 17 2017

SALEM, OR

- Point of Diversion
- ▬ Canals
- ▭ Taxlots
- Transfer
- ▭ Cert 74145



1 inch = 400 feet

**CLAIM OF BENEFICIAL USE
Site Report**

Transfer Number: T - 11944 District Internal Notice #: 2014-11

User Name: Community of Christ Church

Place of Use:

USE	POD #	TWP	RNG	SEC	QQ	DLC	GOV'T LOT	TAX LOT	ACRES
<u>Irr</u>	<u>3</u>	<u>17</u>	<u>12</u>	<u>09</u>	<u>SWSW</u>			<u>00102</u>	<u>1.25</u>
<u>Irr</u>	<u>3</u>	<u>17</u>	<u>12</u>	<u>08</u>	<u>SESE</u>			<u>00102</u>	<u>1.49</u>

District Conveyance System:
Description of Delivery System: From the Rogers lateral into hg #04-0160 and into a pond.

Headgate: 04-0160 x 0180 Canal: Rogers

Beneficial Use:

Description of Beneficial Use: Pasture

Method Used to Apply Water: Pumped from a pond to underground lines.

Method Used to Calculate Beneficial Use: Site inspection

User Interviewed: () Yes () No

Beneficial Use Made as Authorized: Yes () No

Description of Beneficial Use if Less than Authorized:

Inspected By: [Signature]

Date: 10/26/2016

Instructions: Attach and label the corresponding final proof map.

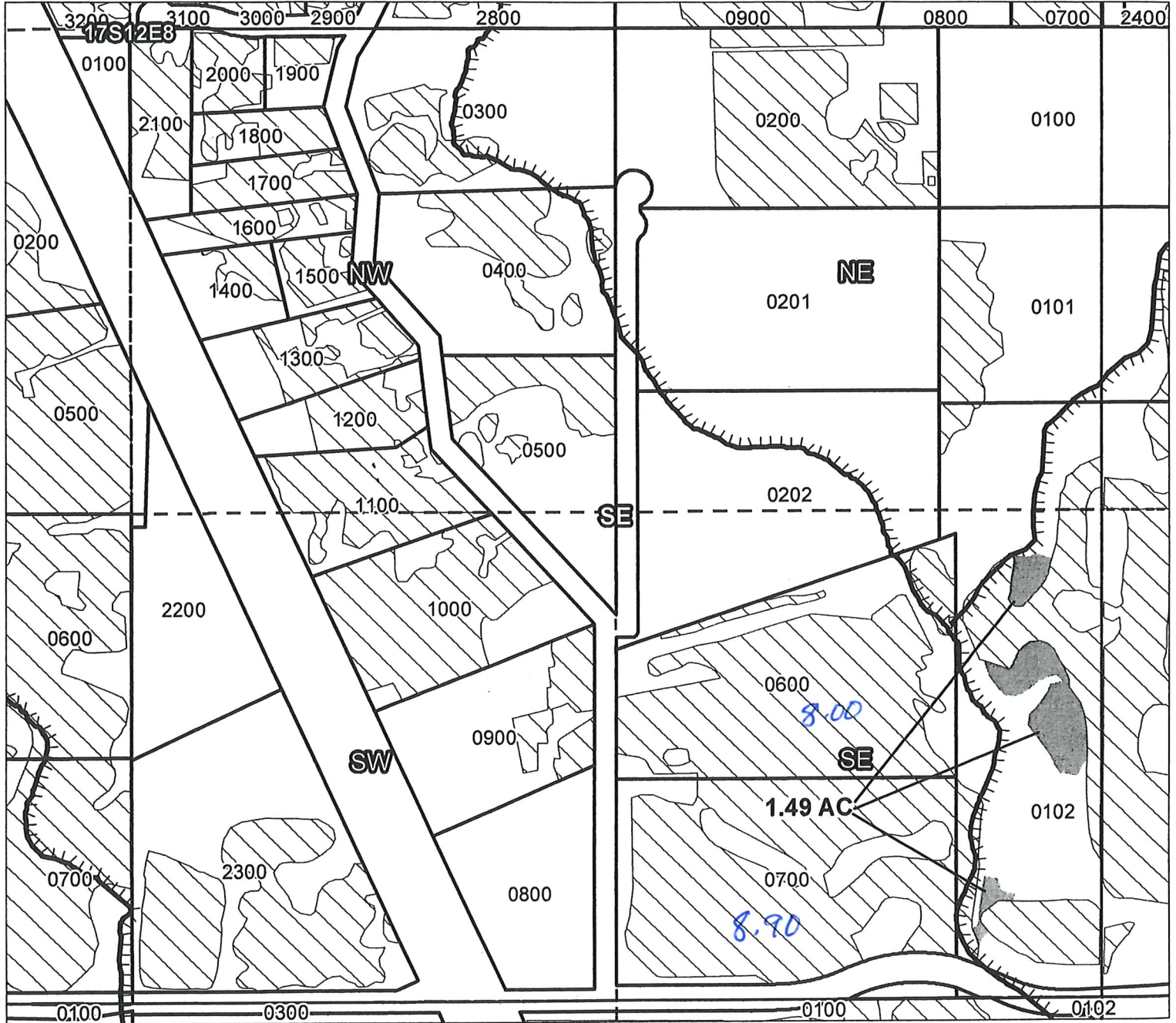
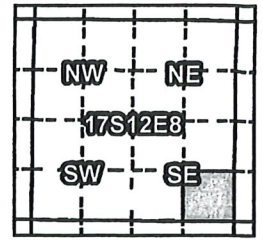
RECEIVED BY OWRD

Swalley Irrigation District

Claim of Beneficial Use T-11944

Certificates: 74145

for Community of Christ Church



Taxlot 0102, 17S12E8SESE: 1.49 ac. On, 5.09 Total Acres

RECEIVED BY OWRD

AUG 17 2017

SALEM, OR

- Point of Diversion
- ▬ Canals
- ▭ Taxlots
- Transfer
- ▨ Cert 74145



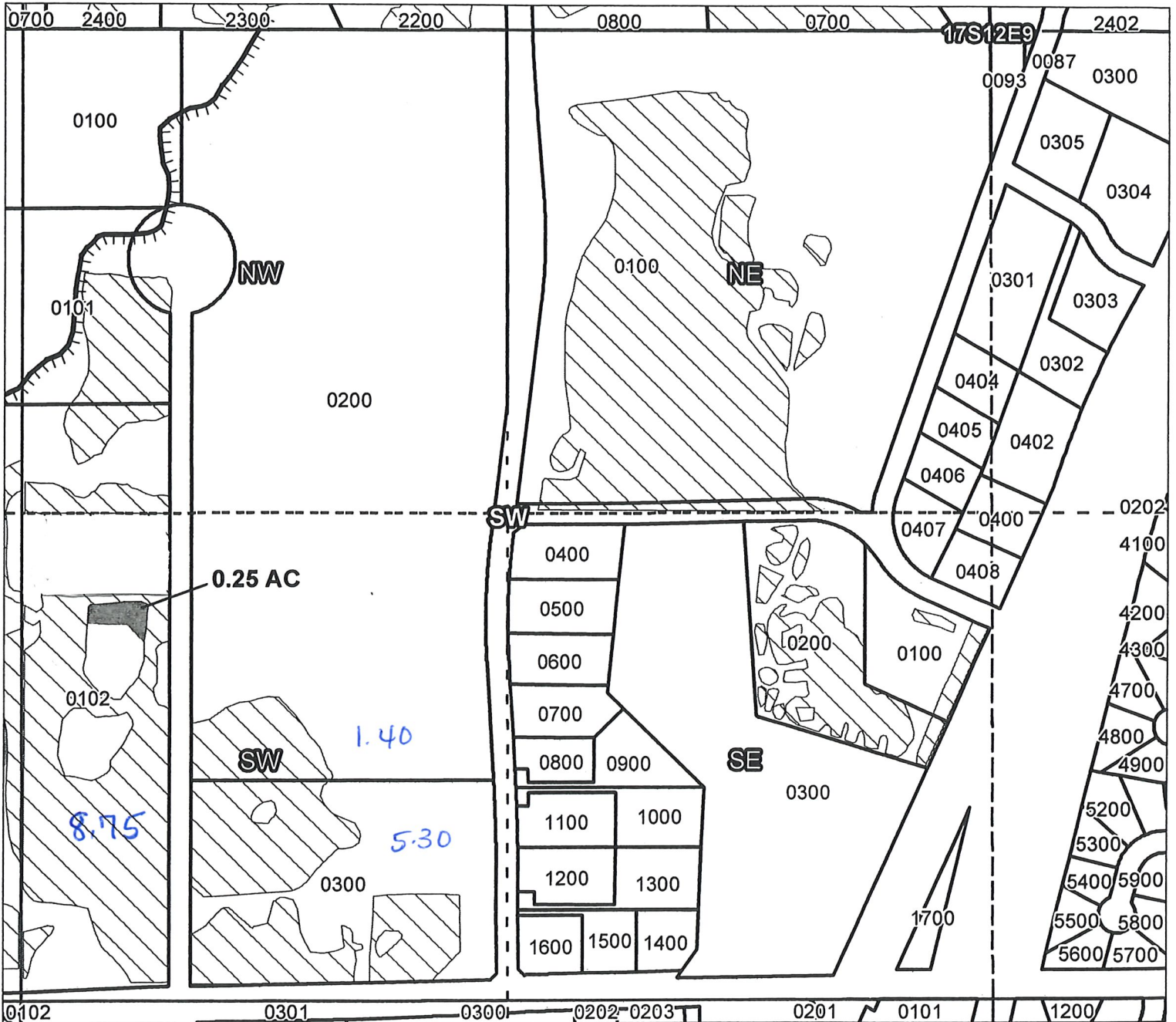

1 inch = 400 feet

Swalley Irrigation District

Claim of Beneficial Use T-11944

Certificates: 74145

for Community of Christ Church



Taxlot 0102, 17S12E9SWSW: 0.25 ac. On, 8.75 Total Acres

RECEIVED BY OWRD

AUG 17 2017

SALEM, OR

- Point of Diversion
- ▬ Canals
- ▭ Taxlots
- Transfer
- ▭ Cert 74145



1 inch = 400 feet

**CLAIM OF BENEFICIAL USE
Site Report**

Transfer Number: T - 11944 District Internal Notice #: 2014-5

User Name: Steven Heller (New owner) - (old - McKim)

Place of Use:

USE	POD #	TWP	RNG	SEC	QQ	DLC	GOV'T LOT	TAX LOT	ACRES
<u>Irr</u>	<u>3</u>	<u>17</u>	<u>12</u>	<u>09</u>	<u>NW/4</u>			<u>01400</u>	<u>.34</u>

District Conveyance System:
 Description of Delivery System: From Rogers Sub into by 05-0040 and into private pipeline
 Headgate: 05-0040 Canal: Rogers Sublateral

Beneficial Use:

Description of Beneficial Use: Landscape
 Method Used to Apply Water: Pumped from a pond to hand lines
 Method Used to Calculate Beneficial Use: Site inspection

User Interviewed: () Yes () No

Beneficial Use Made as Authorized: (x) Yes () No

Description of Beneficial Use if Less than Authorized:

Inspected By: [Signature] Date: 10/26/2016

Instructions: Attach and label the corresponding final proof map.

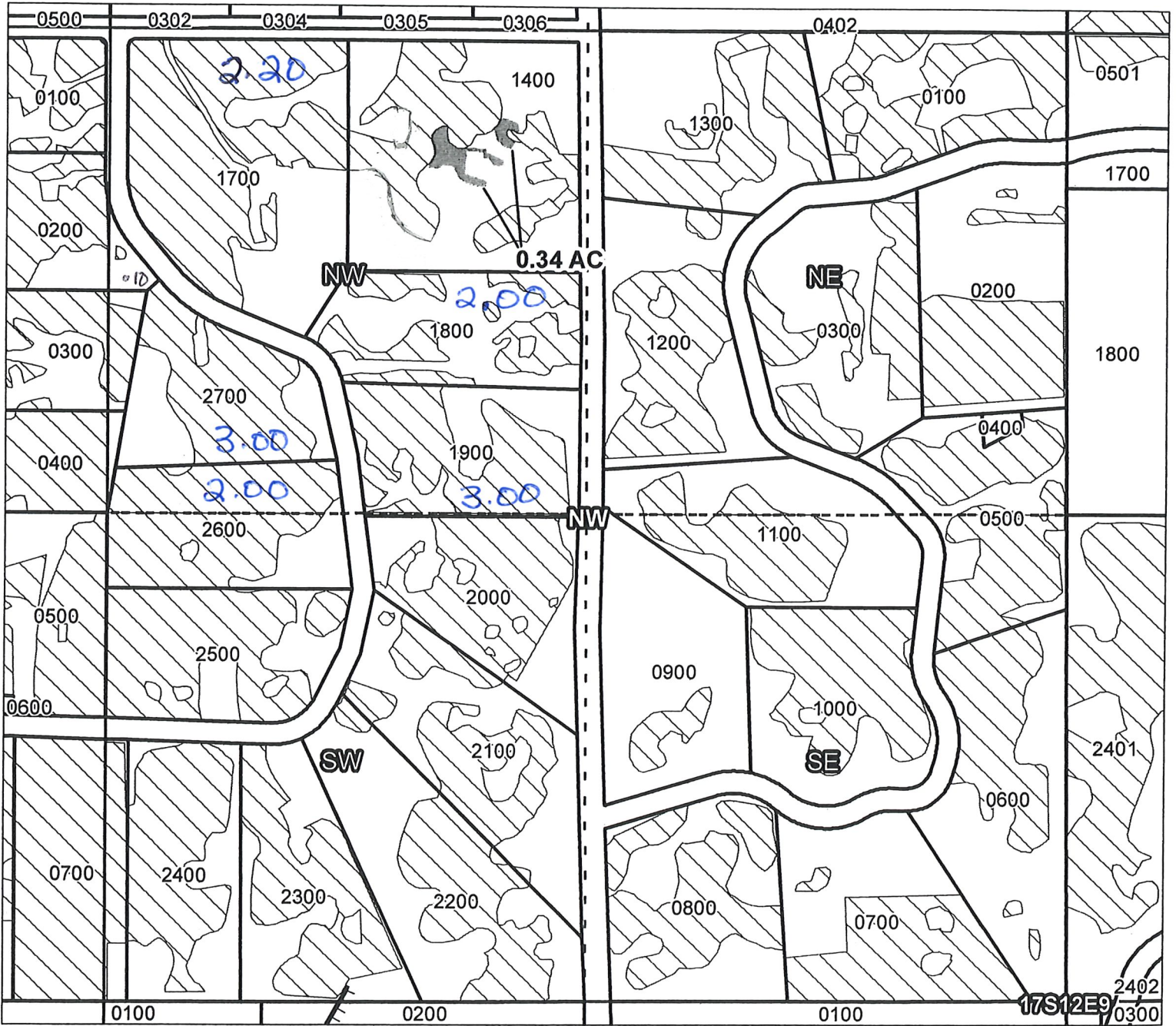
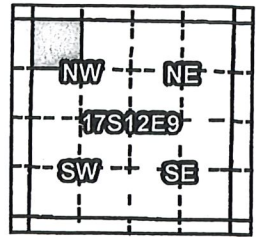
RECEIVED BY OWRD

Swalley Irrigation District

Claim of Beneficial Use T-11944

Certificates: 74145

for Frank & Nancy McKim



Taxlot 1400, 17S12E9NWNW: 0.34 ac. On, 3.60 Total Acres

RECEIVED BY OWRD

AUG 17 2017

SALEM, OR

- Point of Diversion
- ▬ Canals
- ▭ Taxlots
- Transfer
- ▨ Cert 74145



1 inch = 400 feet

Prepared by Geo-Spatial Solutions Inc. | November 2014

**CLAIM OF BENEFICIAL USE
Site Report**

Transfer Number: T - 11944 District Internal Notice #: 2014-6

User Name: Ulrich + Catherine Boeschow

Place of Use:

USE	POD #	TWP	RNG	SEC	QQ	DLC	GOV'T LOT	TAX LOT	ACRES
<u>Irr</u>	<u>3</u>	<u>17</u>	<u>12</u>	<u>17</u>	<u>NWSE</u>			<u>01300</u>	<u>.28</u>

District Conveyance System:

Description of Delivery System: Comes from private lateral into pond & pumped out under ground sprinklers

Headgate: 04-0050 Canal: Rogers

Beneficial Use:

Description of Beneficial Use: Landscape

Method Used to Apply Water: Pond/Pump

Method Used to Calculate Beneficial Use: inspected

User Interviewed: () Yes () No

Beneficial Use Made as Authorized: Yes () No

Description of Beneficial Use if Less than Authorized:

Inspected By: [Signature] Date: 10/26/2016

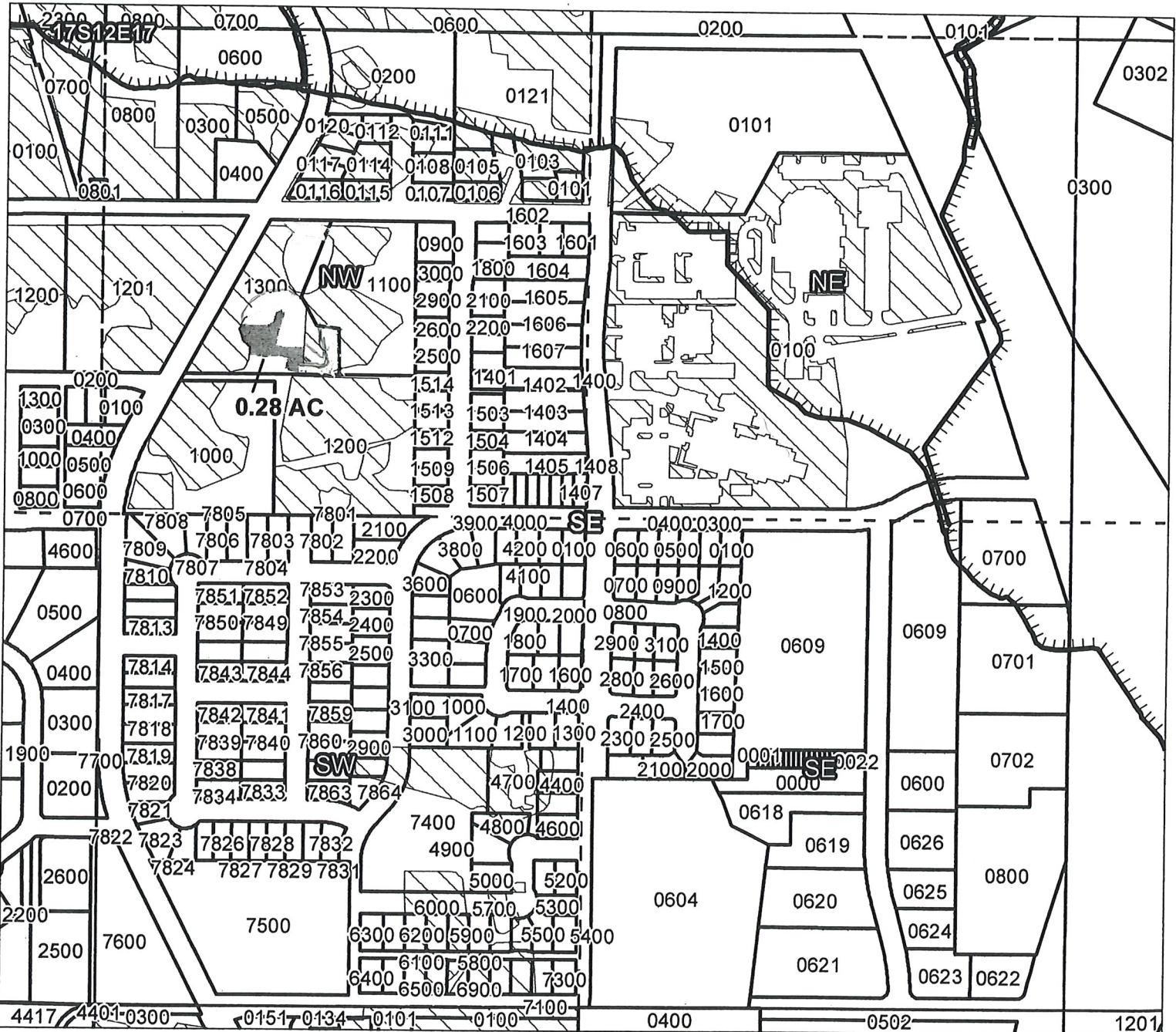

Instructions: Attach and label the corresponding final proof map.

Swalley Irrigation District

Claim of Beneficial Use T-11944

Certificates: 74145

for Ulrich & Catherine Boeschow








Taxlot 1300, 17S12E17NWSE: 0.28 ac. On, 1.0 Total Acres

RECEIVED BY OWRD

AUG 17 2017

SALEM, OR

-  Point of Diversion
-  Canals
-  Taxlots
-  Transfer
-  Cert 74145



1 inch = 400 feet

CLAIM OF BENEFICIAL USE Site Report

Transfer Number: T - 11944 District Internal Notice #: 2014-9

User Name: Jon & Felicity Tassie

Place of Use:

USE	POD #	TWP	RNG	SEC	QQ	DLC	GOV'T LOT	TAX LOT	ACRES
<u>IRR</u>	<u>3</u>	<u>15</u>	<u>12</u>	<u>36</u>	<u>NESE</u>			<u>00400</u>	<u>.18</u>

District Conveyance System:
Description of Delivery System: None, delivered from COID conveyance

Headgate: A-21-11-8 Canal: COID

Beneficial Use:

Description of Beneficial Use: Landscape

Method Used to Apply Water: Flood irrigated.

Method Used to Calculate Beneficial Use: site inspection

User Interviewed: Yes No

Beneficial Use Made as Authorized: Yes No

Description of Beneficial Use if Less than Authorized:

Inspected By: [Signature]

Date: October 26, 2016

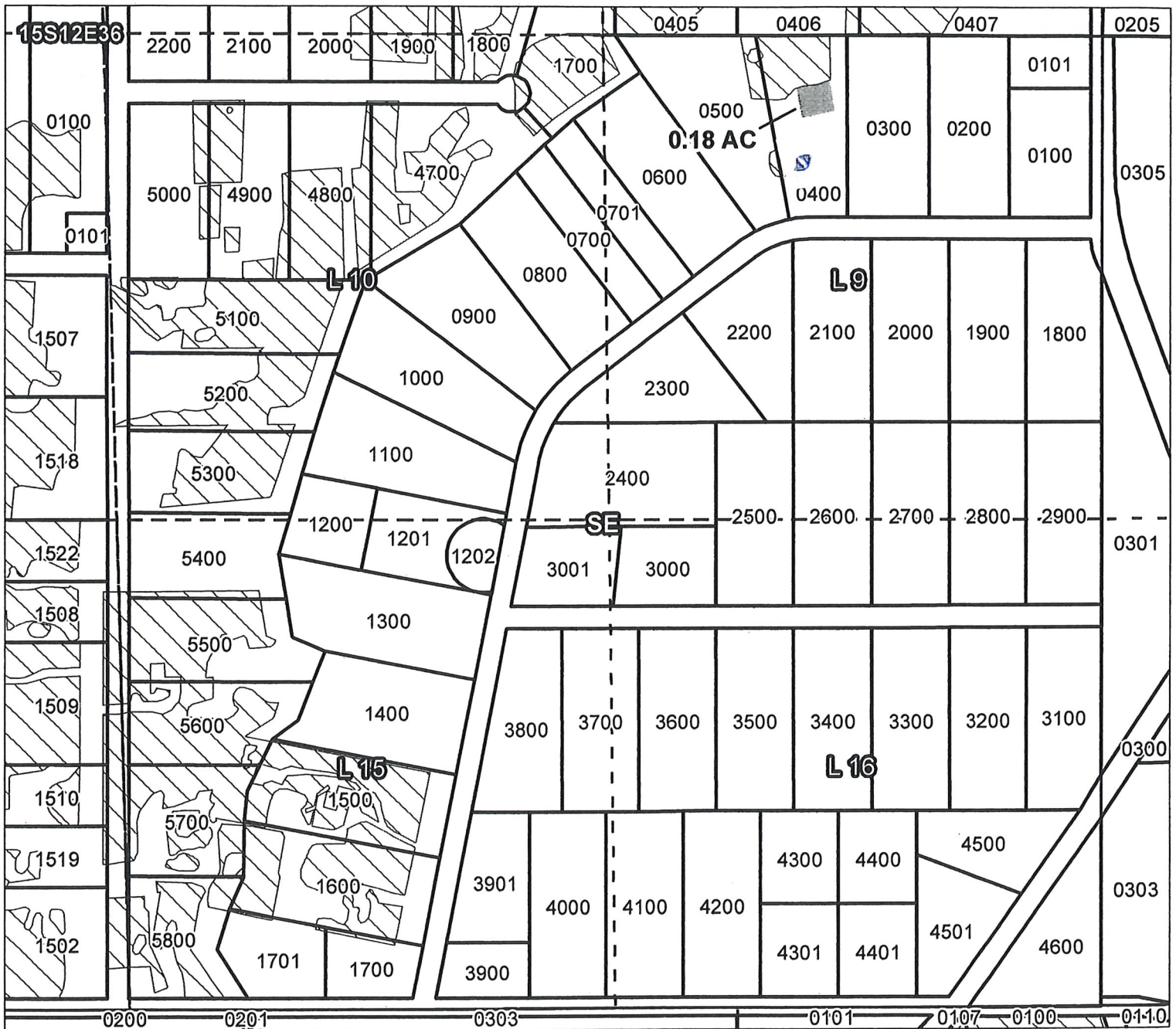
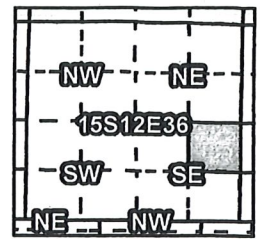
Instructions: Attach and label the corresponding final proof map.

Swalley Irrigation District

Claim of Beneficial Use T-11944

Certificates: 74145

for Jon & Felicity Tassie



Taxlot 0400, 15S12E36NESE: 0.18 ac. On, 1.0 Total Acres

RECEIVED BY OWRD

AUG 17 2017

SALEM, OR

- Point of Diversion
- ▬ Canals
- ▭ Taxlots
- Transfer
- ▨ Cert 74145



1 inch = 400 feet

Prepared by Geo-Spatial Solutions Inc. | November 2014

**CLAIM OF BENEFICIAL USE
Site Report**

Transfer Number: T - 11944 District Internal Notice #: 2014-8

User Name: Tim + Tracee Cooper

Place of Use:

USE	POD #	TWP	RNG	SEC	QQ	DLC	GOV'T LOT	TAX LOT	ACRES
<u>IRV</u>	<u>3</u>	<u>15</u>	<u>12</u>	<u>36</u>	<u>NWSE</u>			<u>05300</u>	<u>.34</u>

District Conveyance System:

Description of Delivery System: None, Delivered through COID's conveyance system.

Headgate: A-21-11-8 Canal: COID

Beneficial Use:

Description of Beneficial Use: Landscape

Method Used to Apply Water: Flood irrigated

Method Used to Calculate Beneficial Use: site inspection.

User Interviewed: () Yes () No

Beneficial Use Made as Authorized: (x) Yes () No

Description of Beneficial Use if Less than Authorized:

Inspected By: Karl Quilli

Date: 10/26/2016

Instructions: Attach and label the corresponding final proof map.

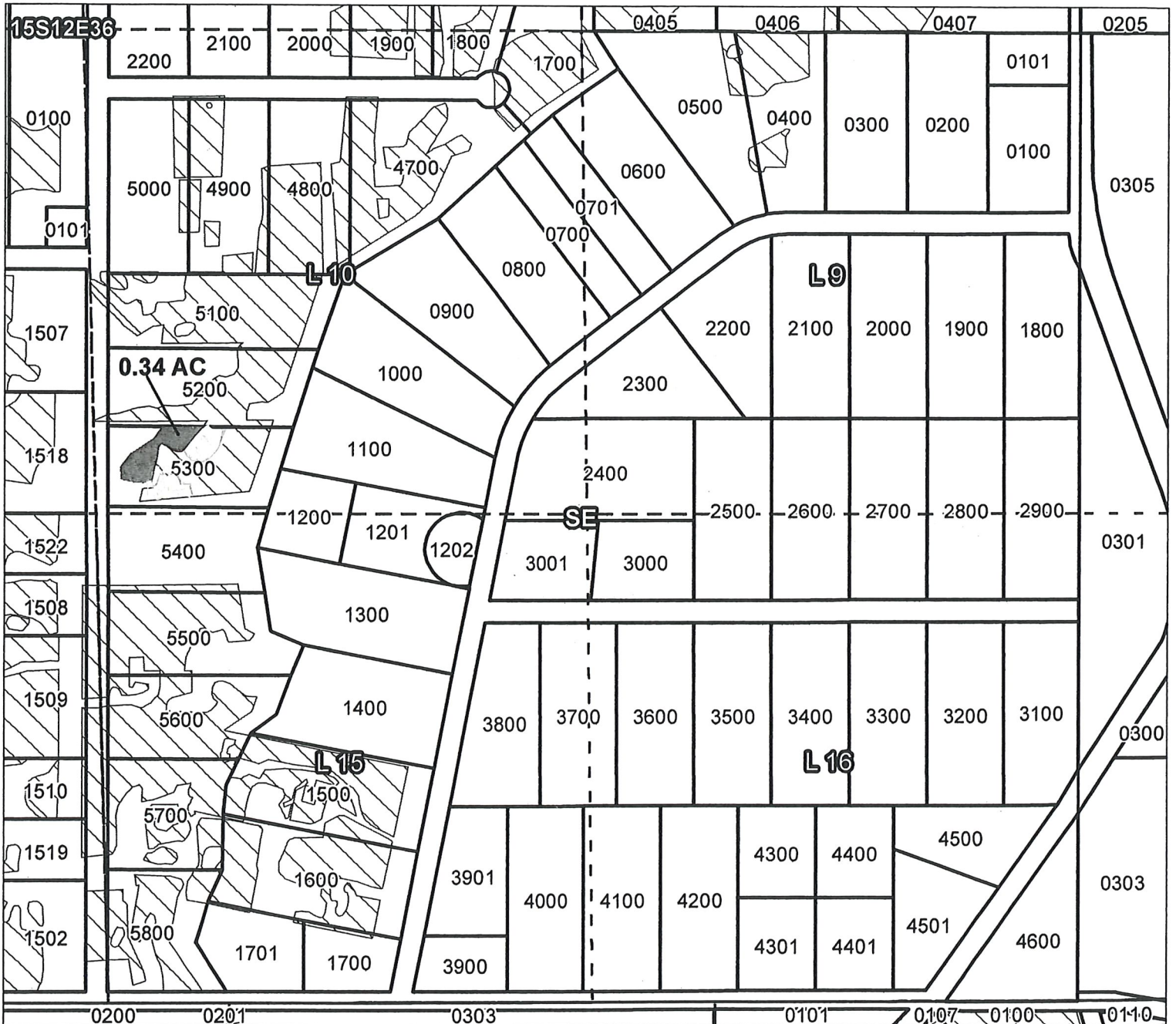
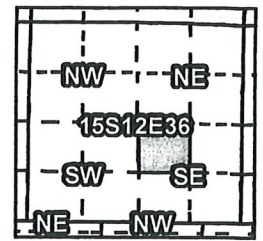
RECEIVED BY OWRD

Swalley Irrigation District

Claim of Beneficial Use T-11944

Certificates: 74145

for Tim & Tracie Cooper








Taxlot 5300, 15S12E36NWSE: 0.34 ac. On, 1.0 Total Acres

RECEIVED BY OWRD

AUG 17 2017

SALEM, OR

-  Point of Diversion
-  Canals
-  Taxlots
-  Transfer
-  Cert 74145



1 inch = 400 feet

**CLAIM OF BENEFICIAL USE
Site Report**

Transfer Number: T - 11944 District Internal Notice #: 2014-1

User Name: Steven Hanson

Place of Use:

USE	POD #	TWP	RNG	SEC	QQ	DLC	GOV'T LOT	TAX LOT	ACRES
<u>Irr</u>	<u>3</u>	<u>16</u>	<u>12</u>	<u>16</u>	<u>SENE</u>			<u>00200</u>	<u>1.00</u>

District Conveyance System:
Description of Delivery System: From main canal to hg 01-1650.

Headgate: 01-1650 Canal: Main

Beneficial Use:

Description of Beneficial Use: Produce
Method Used to Apply Water: Pump system + Flood irrigated

Method Used to Calculate Beneficial Use: Site inspection

User Interviewed: Yes No
Beneficial Use Made as Authorized: Yes No

Description of Beneficial Use if Less than Authorized:

Inspected By: Karl Coulter Date: 10/26/2016

RECEIVED BY OWRD

Instructions: Attach and label the corresponding final proof map.

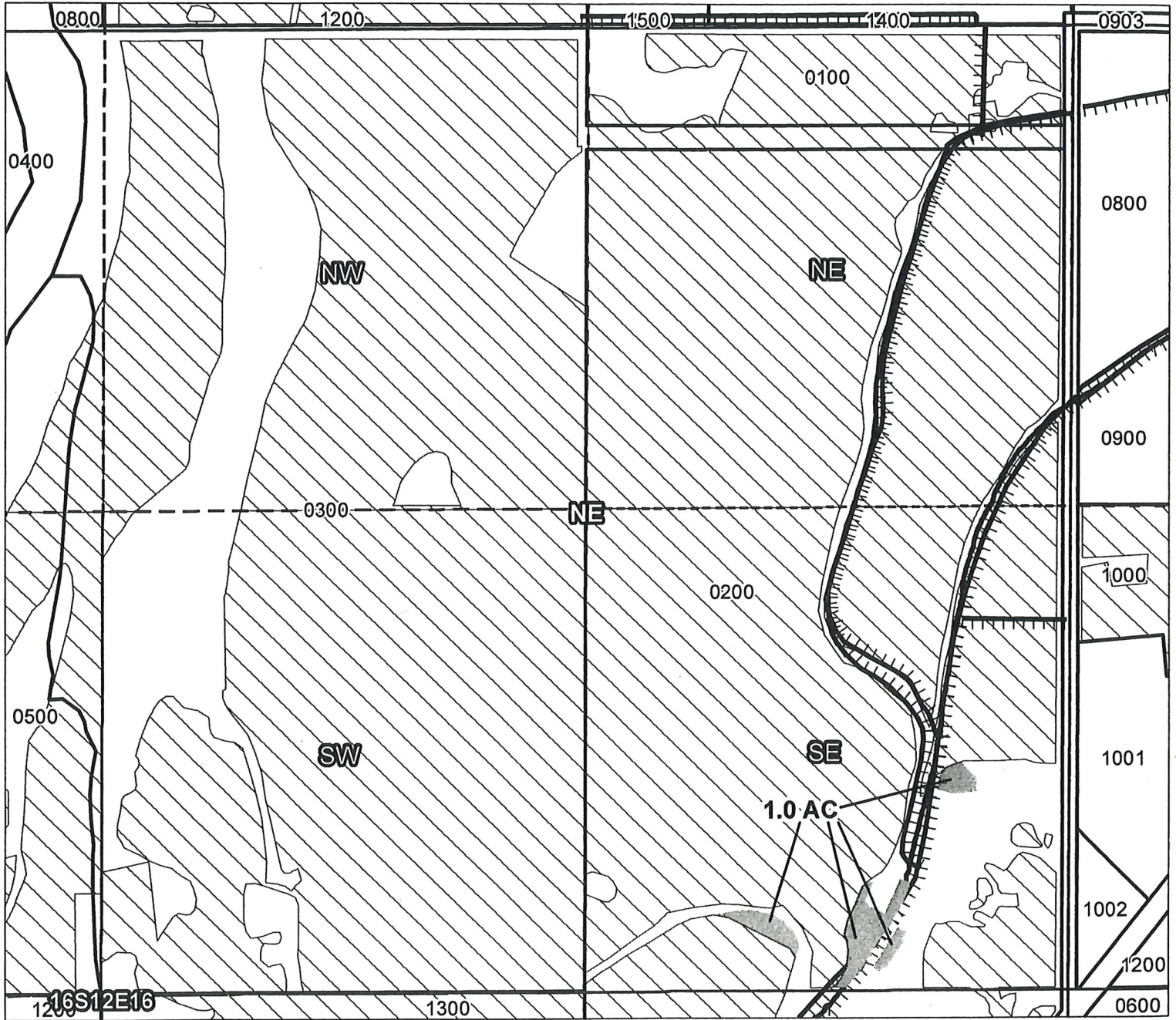
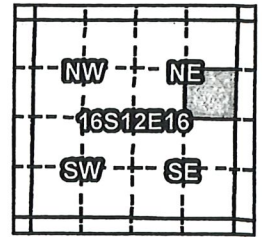
AUG 17 2017

Swalley Irrigation District

Claim of Beneficial Use T-11944

Certificates: 74145

for Steve Hanson



Taxlot 0200, 16S12E16SENE: 1 ac. On, 33.40 Total Acres

RECEIVED BY OWRD

AUG 17 2017

SALEM, OR

- Point of Diversion
- ▬ Canals
- ▭ Taxlots
- Transfer
- ▨ Cert 74145



1 inch = 400 feet

**CLAIM OF BENEFICIAL USE
Site Report**

Transfer Number: T - 11944 District Internal Notice #: 2014-20

User Name: Chris Rattigan - Philp Rhodus

Place of Use:

USE	POD #	TWP	RNG	SEC	QQ	DLC	GOV'T LOT	TAX LOT	ACRES
<u>Irr</u>	<u>3</u>	<u>16</u>	<u>12</u>	<u>27</u>	<u>S00SE</u>			<u>00700</u>	<u>.28</u>

District Conveyance System:

Description of Delivery System: Conveyed through the Deschutes lateral, into hy 08-0040 and into a private ditch system

Headgate: 08-0040:01 Canal: Deschutes

Beneficial Use:

Description of Beneficial Use: Pasture

Method Used to Apply Water: Pumped from a cistern.

to hand lines

Method Used to Calculate Beneficial Use: site inspection

User Interviewed: () Yes () No

Beneficial Use Made as Authorized: (X) Yes () No

Description of Beneficial Use if Less than Authorized:

RECEIVED BY OWRD

AUG 17 2017

SALEM, OR

Inspected By: [Signature]

Date: 10/26/2016

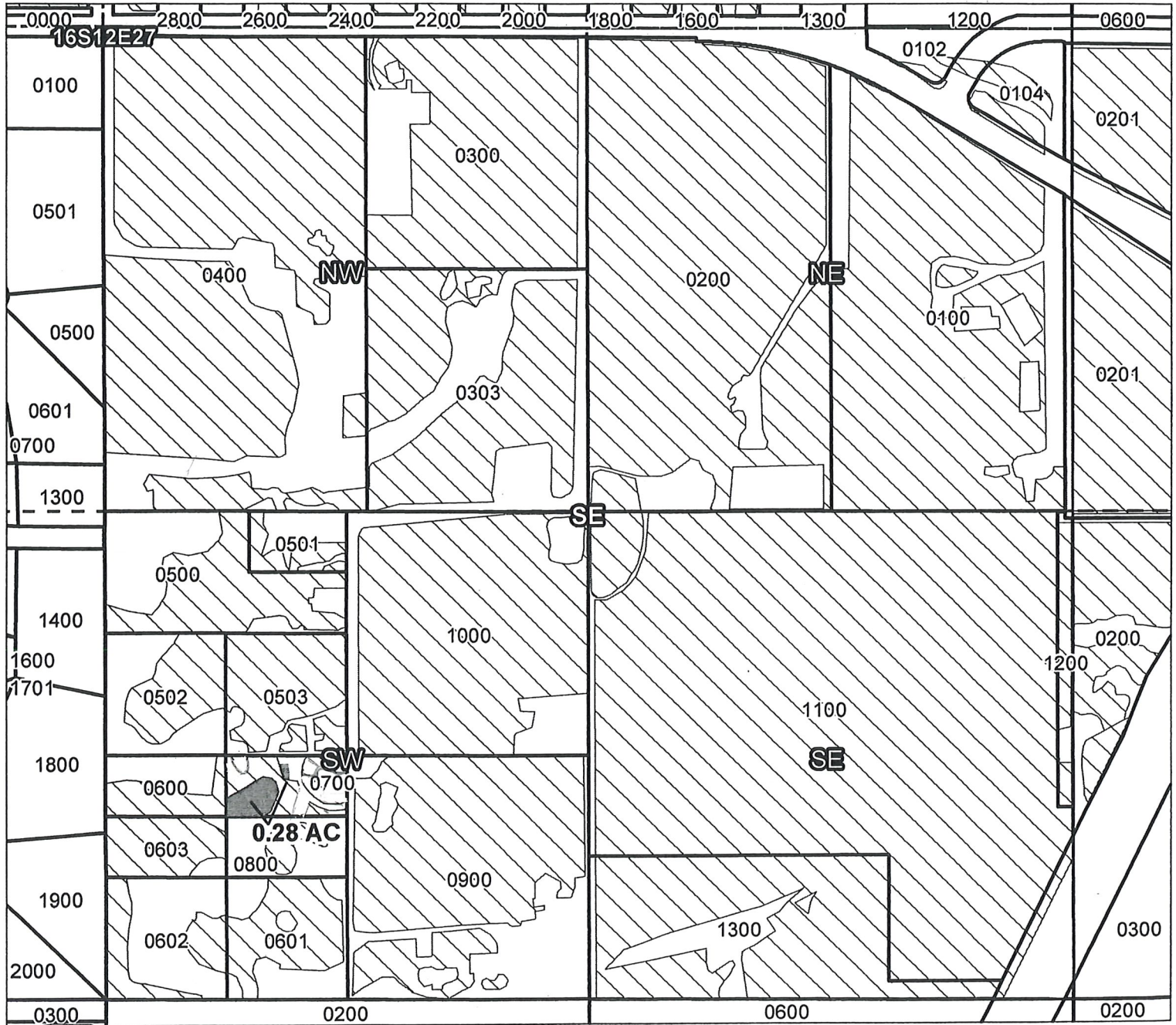
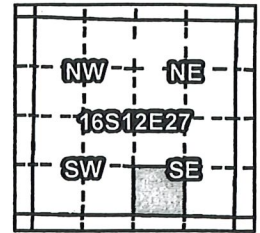
Instructions: Attach and label the corresponding final proof map.

Swalley Irrigation District

Claim of Beneficial Use T-11944

Certificates: 74145

for Chris Rattigan/Philp Rhodus



Taxlot 0700, 16S12E27SWSE: 0.28 ac. On, .70 Total Acres

- Point of Diversion
- ▬ Canals
- ▭ Taxlots
- Transfer
- ▭ Cert 74145

RECEIVED BY OWRD

AUG 17 2017

SALEM, OR



1 inch = 400 feet

Prepared by Geo-Spatial Solutions Inc. | November 2014

**CLAIM OF BENEFICIAL USE
Site Report**

Transfer Number: T - 11944 District Internal Notice #: 2014-16

User Name: Andrew + Jennifer Peterson

Place of Use:

USE	POD #	TWP	RNG	SEC	QQ	DLC	GOV'T LOT	TAX LOT	ACRES
Irr	3	16	12	28	NW35W			04800	.09
Irr	3	16	12	28	SW34W			04800	.60

District Conveyance System:
Description of Delivery System: Elder canal into hg # 09-0230 and into private pipeline

Headgate: 09-0230 Canal: Elder

Beneficial Use:

Description of Beneficial Use: Pasture

Method Used to Apply Water: Pumped from a pond to hand lines

Method Used to Calculate Beneficial Use: Site inspection.

User Interviewed: () Yes () No

Beneficial Use Made as Authorized: (X) Yes () No

Description of Beneficial Use if Less than Authorized:

Inspected By: [Signature] Date: 10/26/2016

Instructions: Attach and label the corresponding final proof map.

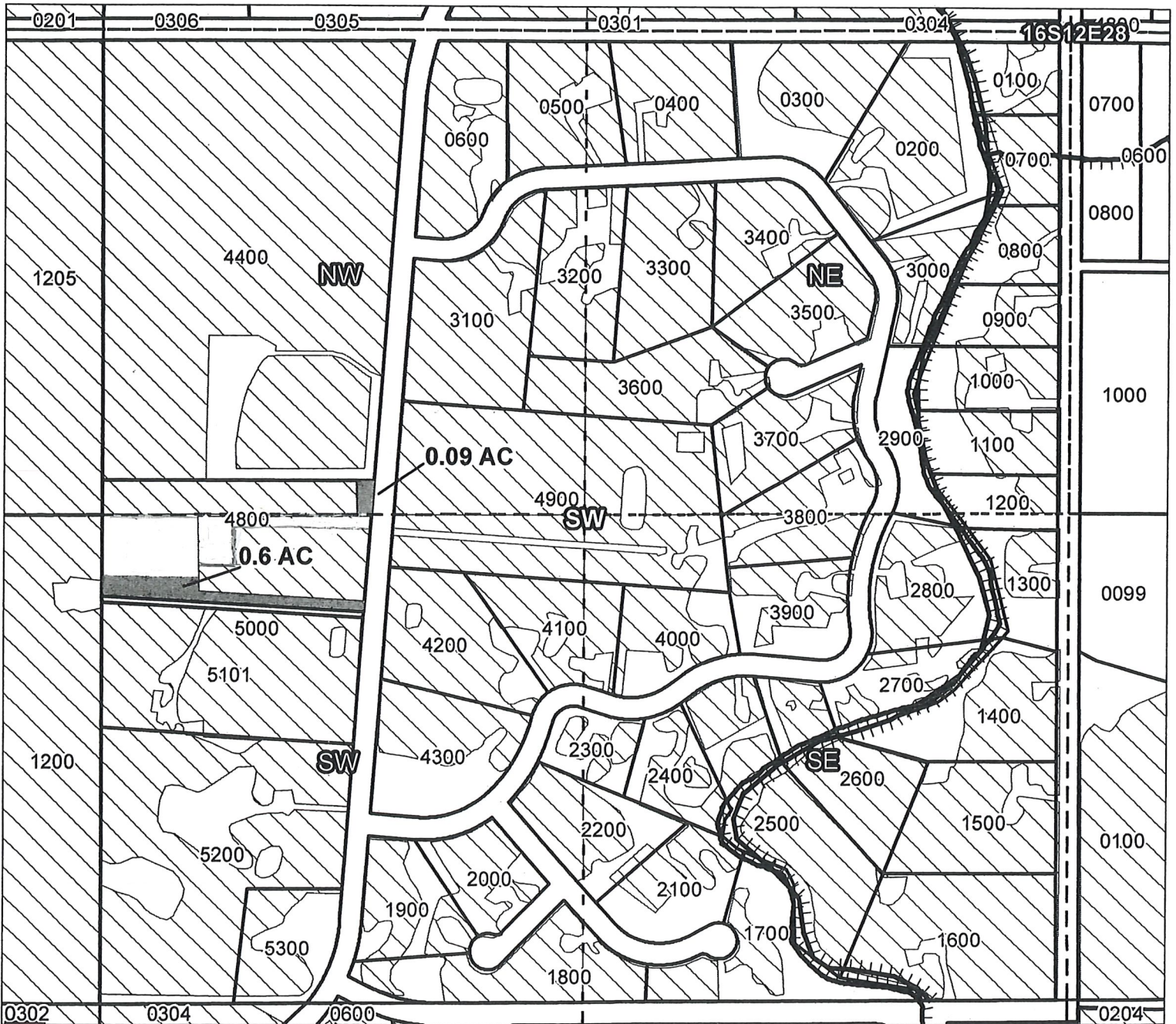

RECEIVED BY OWRD

Swalley Irrigation District

Claim of Beneficial Use T-11944

Certificates: 74145

for Andrew & Jennifer Peterson



Taxlot 4800, 16S12E28NWSW: 0.09 ac. On, 1.57 Total Acres
Taxlot 4800, 16S12E28SWSW: 0.6 ac. On, 1.56 Total Acres

- Point of Diversion
- ▬ Canals
- ▭ Taxlots
- Transfer
- ▨ Cert 74145

RECEIVED BY OWRD

AUG 17 2017

SALEM, OR



1 inch = 400 feet

Prepared by Geo-Spatial Solutions Inc. | November 2014

**CLAIM OF BENEFICIAL USE
Site Report**

Transfer Number: T - 11944 District Internal Notice #: 2014-12

User Name: Chris Perret

Place of Use:

USE	POD #	TWP	RNG	SEC	QQ	DLC	GOV'T LOT	TAX LOT	ACRES
<u>Irr</u>	<u>3</u>	<u>16</u>	<u>12</u>	<u>29</u>	<u>NENE</u>			<u>00101</u>	<u>.43</u>

District Conveyance System:
 Description of Delivery System: Delivered from main canal, into hg #01-1300 and into private pipeline and into private pond.
 Headgate: 01-1300:02 Canal: Main

Beneficial Use:

Description of Beneficial Use: Pasture
 Method Used to Apply Water: Pumped from private pond to hand lines
 Method Used to Calculate Beneficial Use: Site inspection.

User Interviewed: () Yes () No
 Beneficial Use Made as Authorized: (x) Yes () No
 Description of Beneficial Use if Less than Authorized:

Inspected By: [Signature] Date: 10/26/2016

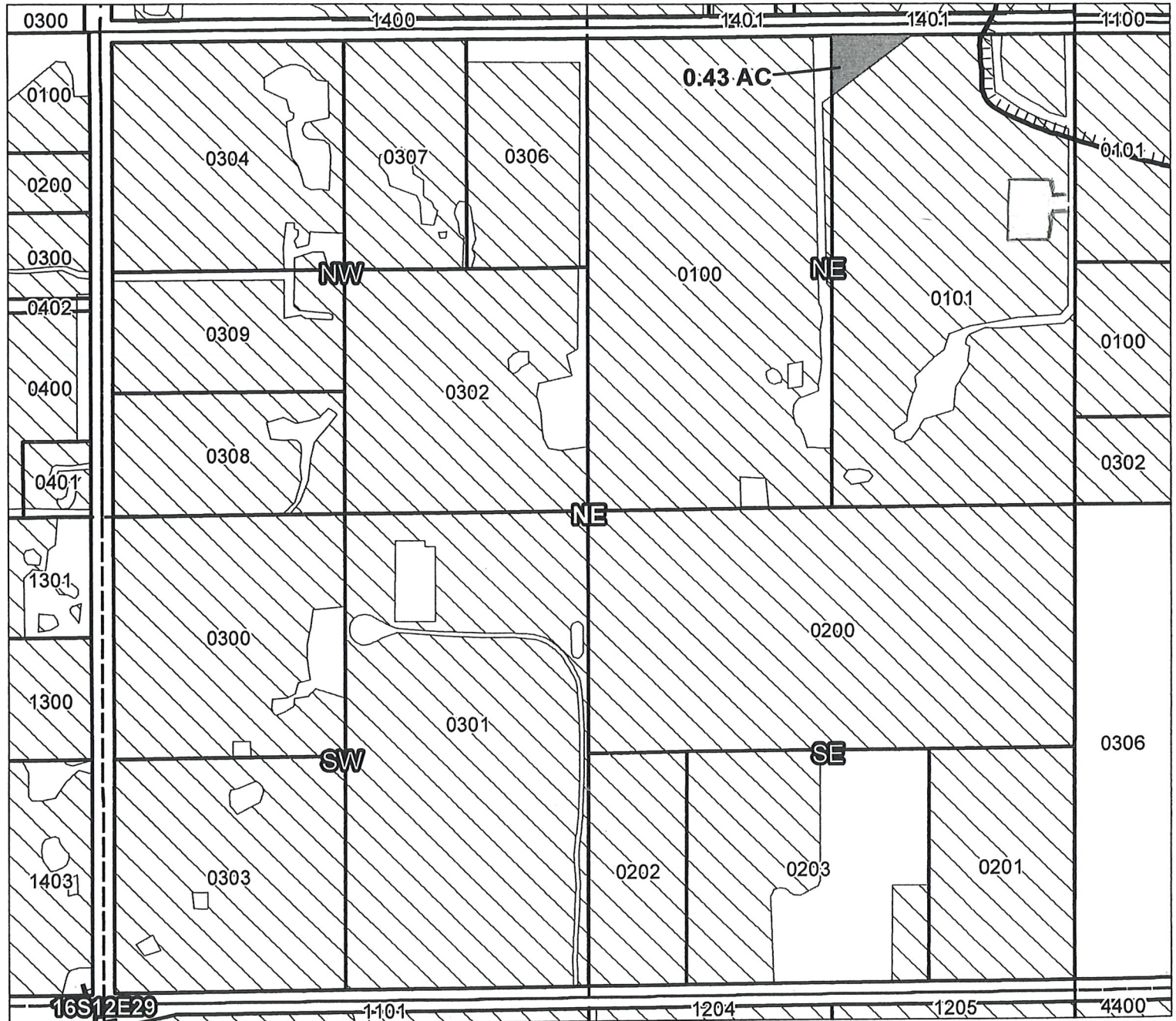
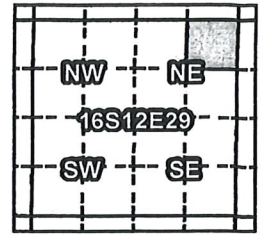
Instructions: Attach and label the corresponding final proof map.

Swalley Irrigation District

Claim of Beneficial Use T-11944

Certificates: 74145

for Chris Perret



Taxlot 0101, 16S12E29NENE: 0.43 ac. On, 18.00 Total Acres

RECEIVED BY OWRD

AUG 17 2017

SALEM, OR

- Point of Diversion
- ▬ Canals
- ▭ Taxlots
- ▨ Transfer
- ▧ Cert 74145



1 inch = 400 feet

**CLAIM OF BENEFICIAL USE
Site Report**

Transfer Number: T - 11944 District Internal Notice #: 2014-2

User Name: Jessica Paul - new owner (old - Nicoll)

Place of Use:

USE	POD #	TWP	RNG	SEC	QQ	DLC	GOV'T LOT	TAX LOT	ACRES
<u>Irr</u>	<u>3</u>	<u>16</u>	<u>12</u>	<u>29</u>	<u>NONE</u>			<u>00302</u>	<u>.30</u>

District Conveyance System:

Description of Delivery System: From main canal through by 01-1300 road into private pipeline where eventually distributed @ the farm.

Headgate: 01-1300; 03 Canal: Main

Beneficial Use:

Description of Beneficial Use: Pasture and landscape.

Method Used to Apply Water: Pumped from a pond to handlines

Method Used to Calculate Beneficial Use: Site inspection.

User Interviewed: () Yes () No

Beneficial Use Made as Authorized: (x) Yes () No

Description of Beneficial Use if Less than Authorized:

Inspected By: [Signature]

Date: 10/26/2016

Instructions: Attach and label the corresponding final proof map.

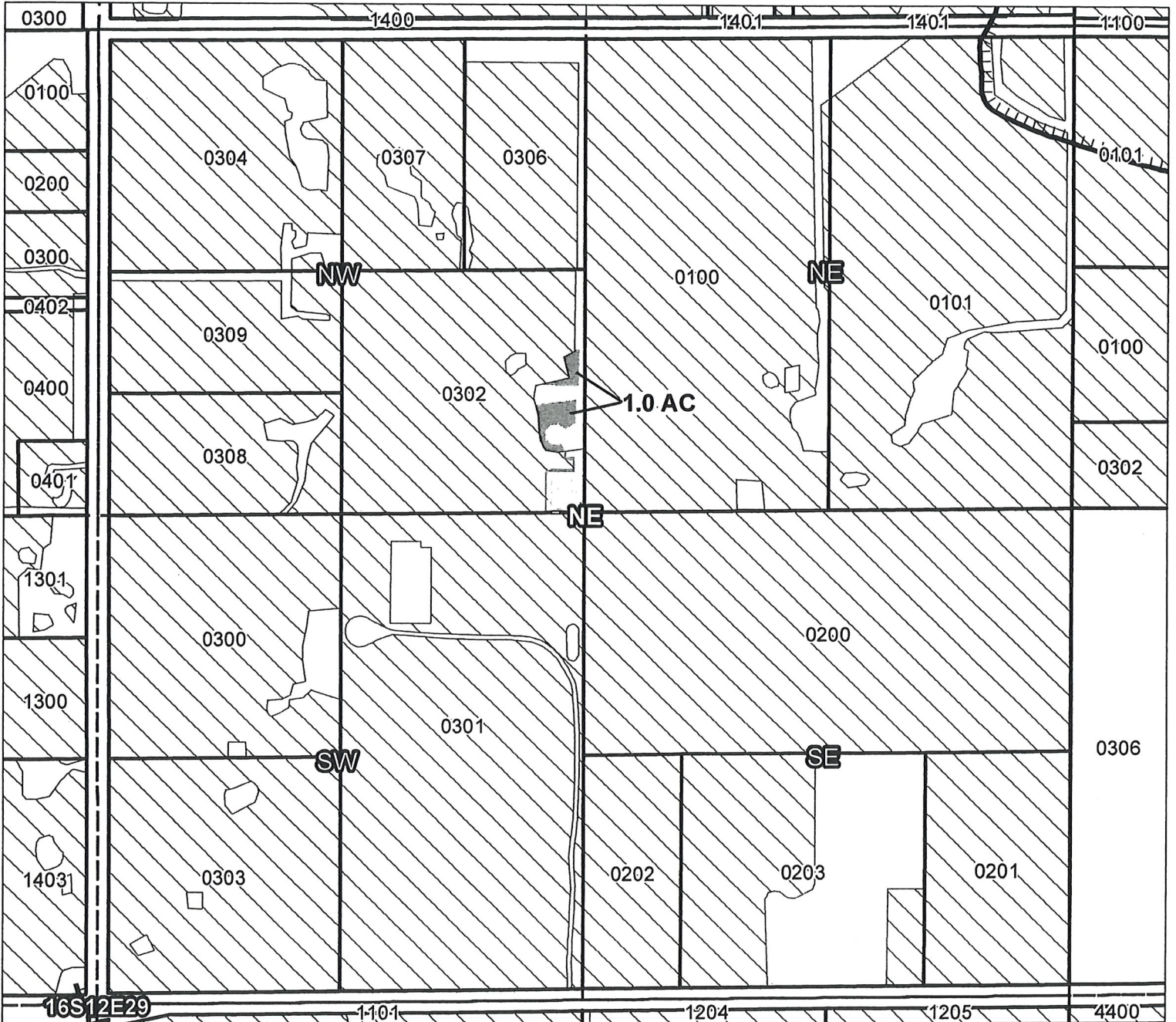

RECEIVED BY OWRD

Swalley Irrigation District

Claim of Beneficial Use T-11944

Certificates: 74145

for Fred Nicoll



Taxlot 0302, 16S12E29NWNE: 0.3 ac. On, 9.4 Total Acres

RECEIVED BY OWRD

AUG 17 2017

SALEM, OR

- Point of Diversion
- ▬ Canals
- ▭ Taxlots
- Transfer
- ▭ Cert 74145



1 inch = 400 feet

Prepared by Geo-Spatial Solutions Inc. | November 2014

**CLAIM OF BENEFICIAL USE
Site Report**

Transfer Number: T - 11944 District Internal Notice #: 2014-7

User Name: Kevin + Sheila Crew

Place of Use:

USE	POD #	TWP	RNG	SEC	QQ	DLC	GOV'T LOT	TAX LOT	ACRES
<u>Irr</u>	<u>3</u>	<u>16</u>	<u>12</u>	<u>29</u>	<u>ALWNE</u>			<u>00304</u>	<u>.48</u>

District Conveyance System: Delivered from Main canal through
 Description of Delivery System: by 01-1300 and into private pipeline and into private pond.
 Headgate: 01-1300;03 Canal: Main

Beneficial Use:

Description of Beneficial Use: Pasture
 Method Used to Apply Water: By pump from private pond
to hand lines
 Method Used to Calculate Beneficial Use: Site inspection.

User Interviewed: () Yes () No
 Beneficial Use Made as Authorized: Yes () No
 Description of Beneficial Use if Less than Authorized:

Inspected By: Karl P. Bullin Date: 10/26/2016

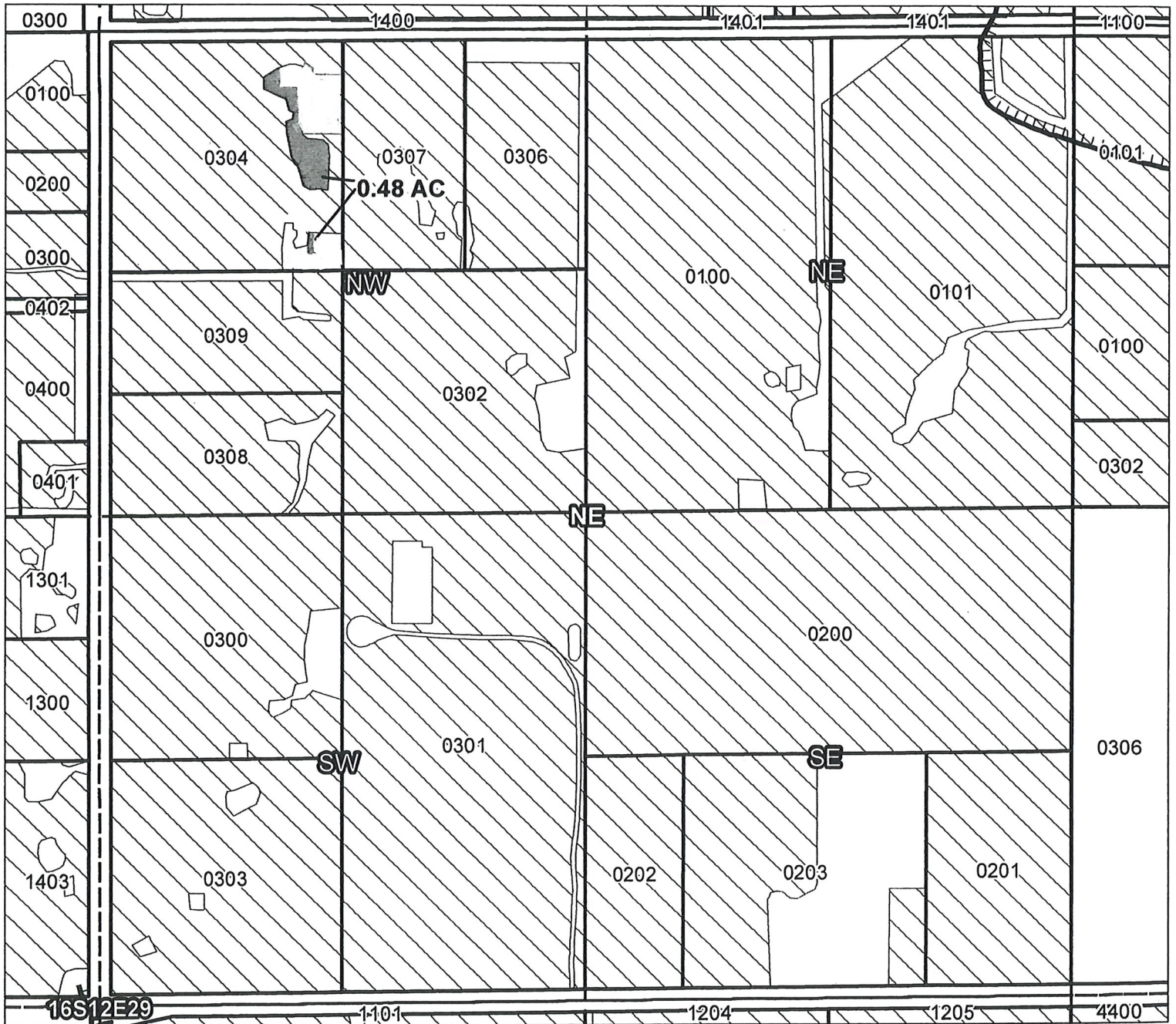

Instructions: Attach and label the corresponding final proof map.

Swalley Irrigation District

Claim of Beneficial Use T-11944

Certificates: 74145

for Kevin & Sheila Crew



Taxlot 0304, 16S12E29NWNE: 0.48 ac. On, 8.0 Total Acres

RECEIVED BY OWRD

AUG 17 2017

SALEM, OR



1 inch = 400 feet

Prepared by Geo-Spatial Solutions Inc. | November 2014

**CLAIM OF BENEFICIAL USE
Site Report**

Transfer Number: T - 11944 District Internal Notice #: 2014-3

User Name: Chad Johnson-New owner (old-Tennis)

Place of Use:

USE	POD #	TWP	RNG	SEC	QQ	DLC	GOV'T LOT	TAX LOT	ACRES
Irr	3	16	12	29	NE/SW			03800	.36

District Conveyance System:
Description of Delivery System: From the Elder lateral into lg #09-0260 and into a private pipe.

Headgate: 09-0260 Canal: Elder


Beneficial Use:

Description of Beneficial Use: Pasture
Method Used to Apply Water: pumped from a private pond - hand lines
Method Used to Calculate Beneficial Use: Site inspection

User Interviewed: () Yes () No

Beneficial Use Made as Authorized: (X) Yes () No

Description of Beneficial Use if Less than Authorized:

Inspected By:  Date: 10/26/2016

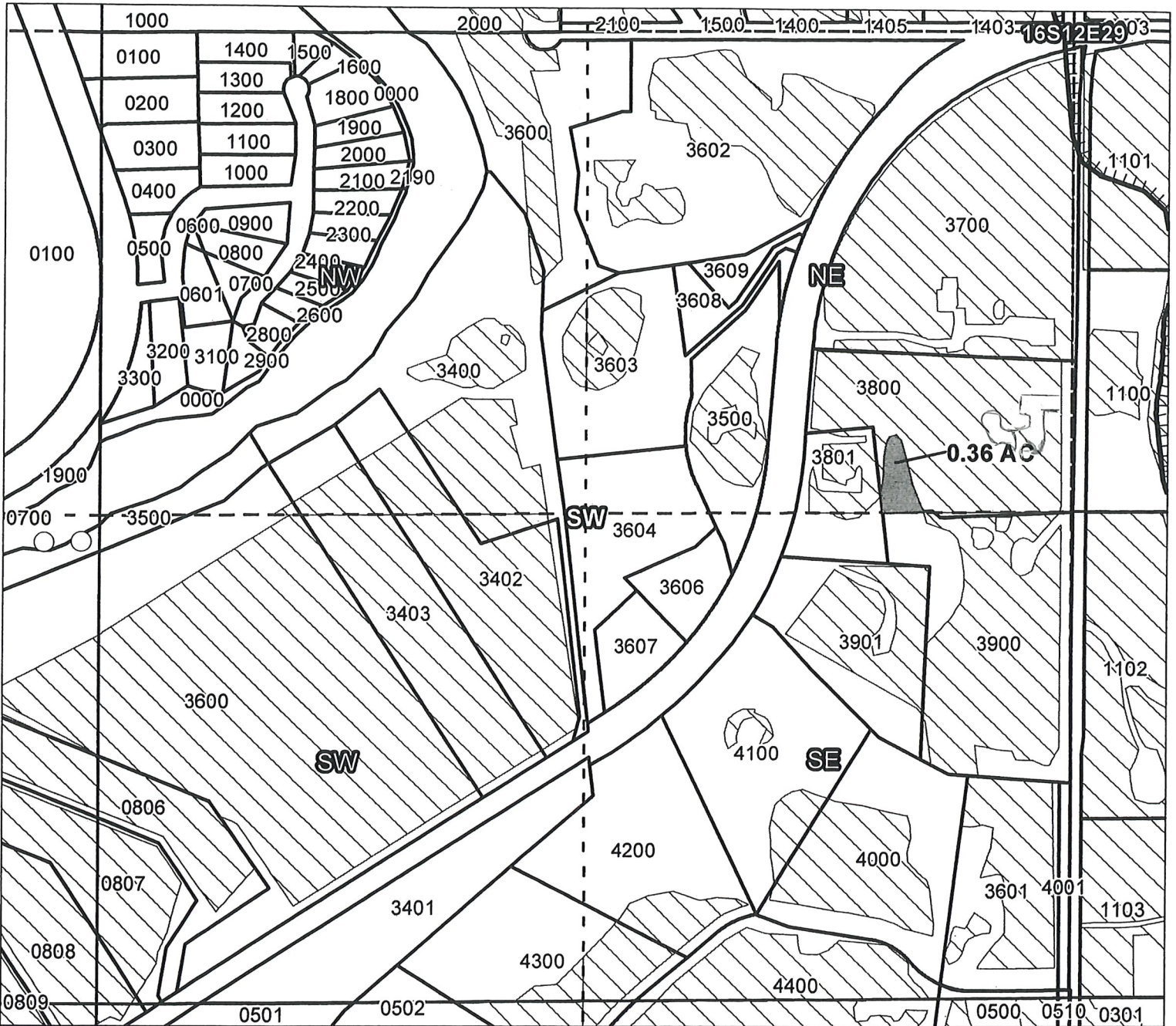
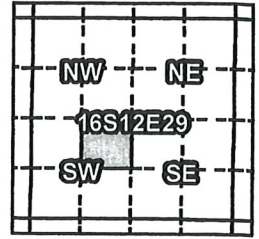
Instructions: Attach and label the corresponding final proof map.

Swalley Irrigation District

Claim of Beneficial Use T-11944

Certificates: 74145

for Tim & Barbara Tennis



Taxlot 3800, 16S12E29NESW: 0.36 ac. On, 5.3 Total Acres

RECEIVED BY OWRD

AUG 17 2017

SALEM, OR

- Point of Diversion
- TTT Canals
- Taxlots
- Transfer
- Cert 74145



1 inch = 400 feet

Prepared by Geo-Spatial Solutions Inc. | November 2014

**CLAIM OF BENEFICIAL USE
Site Report**

Transfer Number: T - 11944 District Internal Notice #: 2014-22

User Name: Catherine Cruger

Place of Use:

USE	POD #	TWP	RNG	SEC	QQ	DLC	GOV'T LOT	TAX LOT	ACRES
<u>IRR</u>	<u>3</u>	<u>16</u>	<u>12</u>	<u>29</u>	<u>NESE</u>			<u>01204</u>	<u>.65</u>

District Conveyance System:

Description of Delivery System: From the Elder canal and through the district headgate/weir.

Headgate: 09-0230 Canal: Elder

Beneficial Use:

Description of Beneficial Use: Landscape

Method Used to Apply Water: pumped from a pond to sprinkles

Method Used to Calculate Beneficial Use: Site inspection

User Interviewed: Yes No

Beneficial Use Made as Authorized: Yes No

Description of Beneficial Use if Less than Authorized:

Inspected By: [Signature]

Date: 10/26/2016

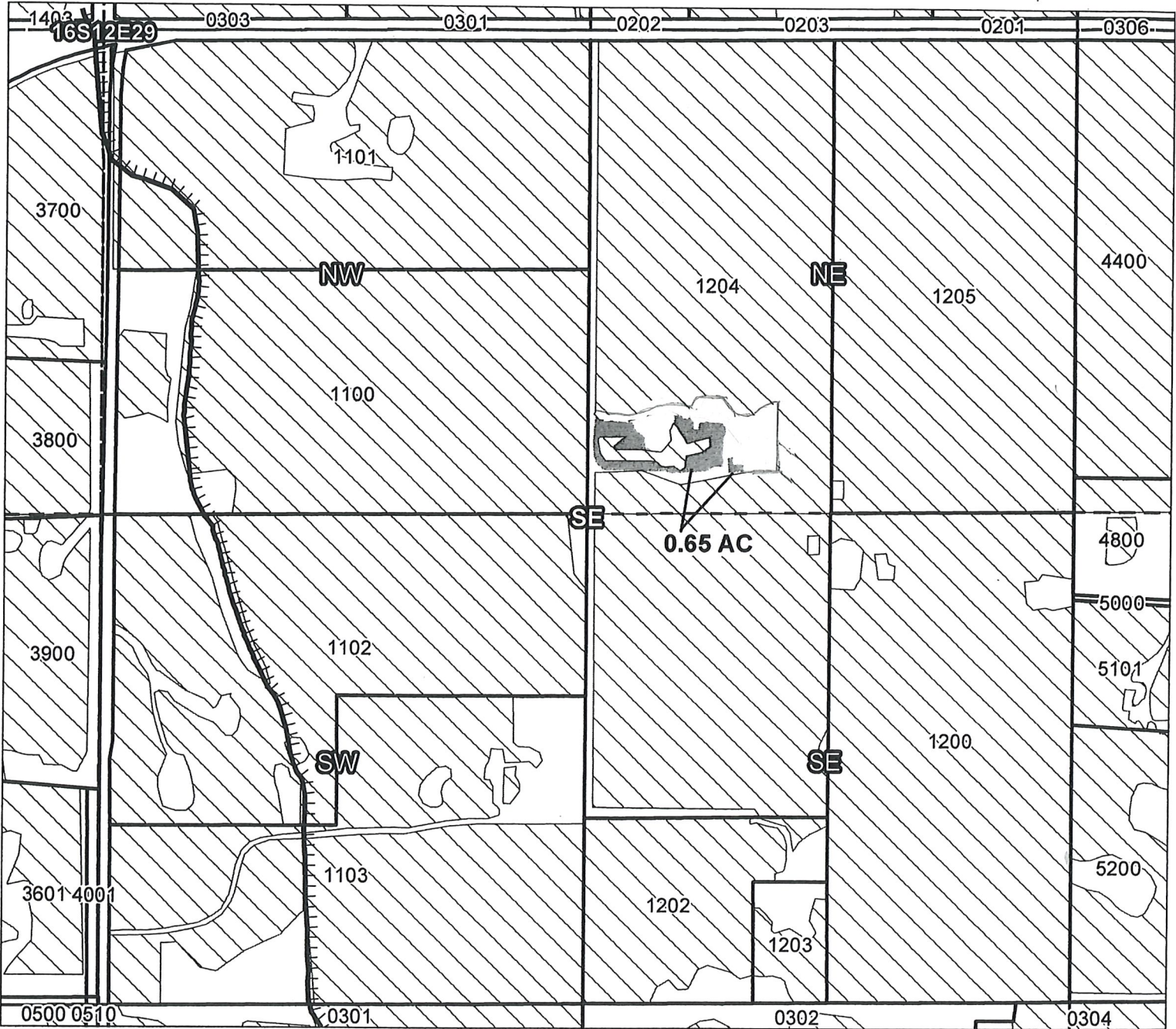

Instructions: Attach and label the corresponding final proof map.

Swalley Irrigation District

Claim of Beneficial Use T-11944

Certificates: 74145

for Catherine Cruger



Taxlot 1204, 16S12E29NESE: 0.65 ac. On, 18.97 Total Acres

- Point of Diversion
- ▬ Canals
- ▭ Taxlots
- Transfer
- ▭ Cert 74145

RECEIVED BY OWRD

AUG 17 2017

SALEM, OR



1 inch = 400 feet

Prepared by Geo-Spatial Solutions Inc. | November 2014

**CLAIM OF BENEFICIAL USE
Site Report**

Transfer Number: T - 11944 District Internal Notice #: 2014-23

User Name: Dale + Gail Keshaw

Place of Use:

USE	POD #	TWP	RNG	SEC	QQ	DLC	GOV'T LOT	TAX LOT	ACRES
<u>IRR</u>	<u>3</u>	<u>16</u>	<u>12</u>	<u>29</u>	<u>S</u>	<u>SWSE</u>		<u>01103</u>	<u>.63</u>

District Conveyance System:
Description of Delivery System: Elder lateral to hgt# 09-0220 and into a private pipe

Headgate: 09-0220 Canal: Elder

Beneficial Use:

Description of Beneficial Use: Pasture Landscape

Method Used to Apply Water: Pumped from a pond - hand lines + underground sprinkles

Method Used to Calculate Beneficial Use: Inspection

User Interviewed: Yes No

Beneficial Use Made as Authorized: Yes No

Description of Beneficial Use if Less than Authorized:

Inspected By: Karl P. Berlin

Date: 10/26/2016

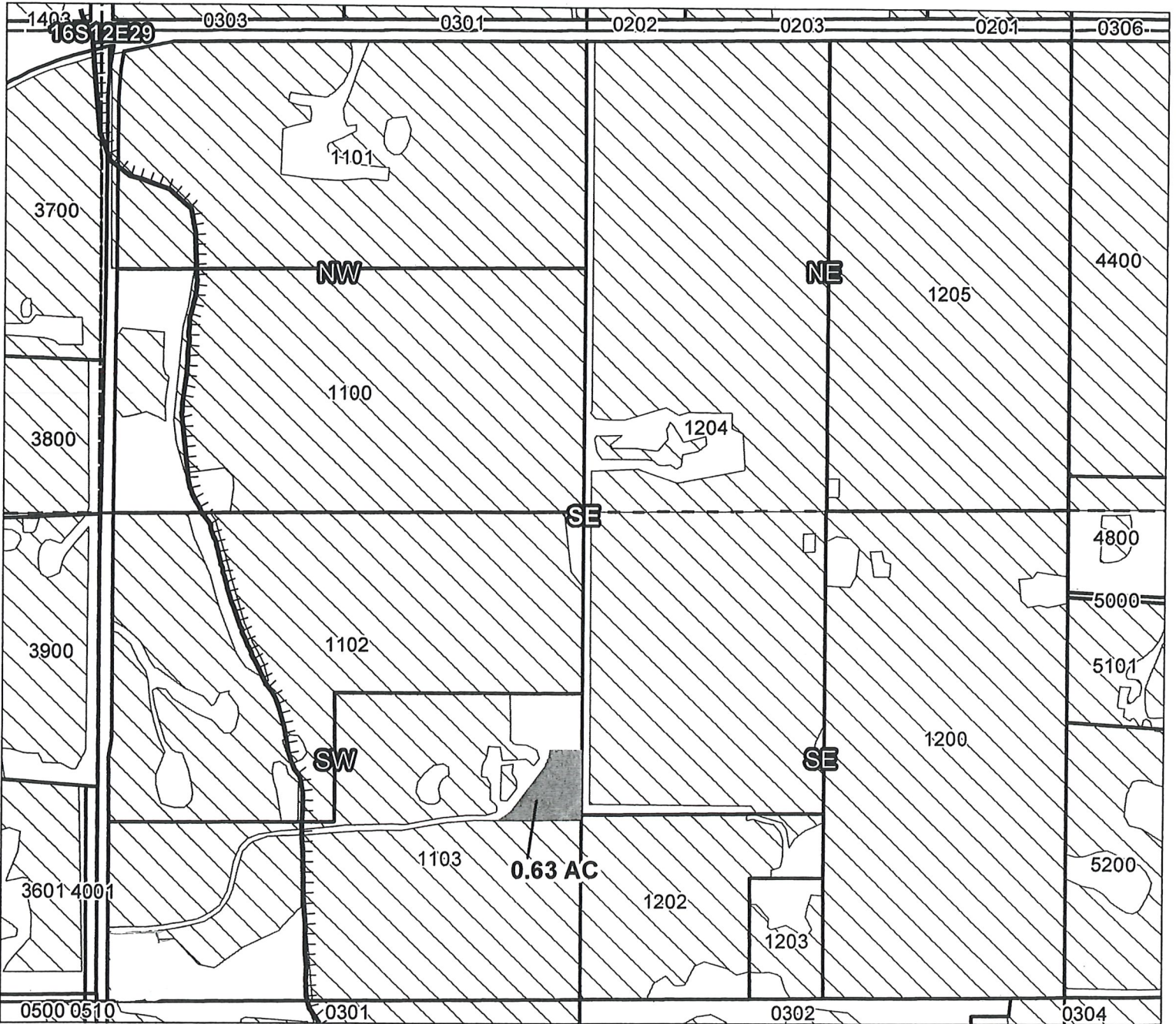
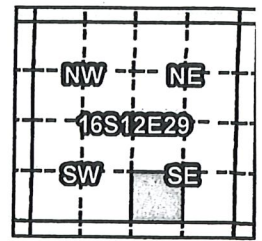
Instructions: Attach and label the corresponding final proof map.

Swalley Irrigation District

Claim of Beneficial Use T-11944

Certificates: 74145

for Dale & Gail Leshaw



Taxlot 1103, 16S12E29SWSE: 0.63 ac. On, 16.00 Total Acres

RECEIVED BY OWRD

AUG 17 2017

SALEM, OR

- Point of Diversion
- ▬ Canals
- ▭ Taxlots
- Transfer
- ▨ Cert 74145



1 inch = 400 feet

Prepared by Geo-Spatial Solutions Inc. | November 2014

**CLAIM OF BENEFICIAL USE
Site Report**

Transfer Number: T - 11944 District Internal Notice #: 2014-15

User Name: Raymond Lansing - Angelina Montoya

Place of Use:

USE	POD #	TWP	RNG	SEC	QQ	DLC	GOV'T LOT	TAX LOT	ACRES
<u>Irr</u>	<u>10</u>	<u>16</u>	<u>12</u>	<u>30</u>	<u>SESE</u>			<u>00809</u>	<u>.31</u>

District Conveyance System:
Description of Delivery System: Pumped from the river and into a private pipeline.

Headgate: R-10 Canal: River

Beneficial Use:

Description of Beneficial Use: Pasture

Method Used to Apply Water: River pump - hand lines

Method Used to Calculate Beneficial Use: Site inspection

User Interviewed: () Yes () No

Beneficial Use Made as Authorized: (X) Yes () No

Description of Beneficial Use if Less than Authorized:

Inspected By: [Signature]

Date: 10/26/2016

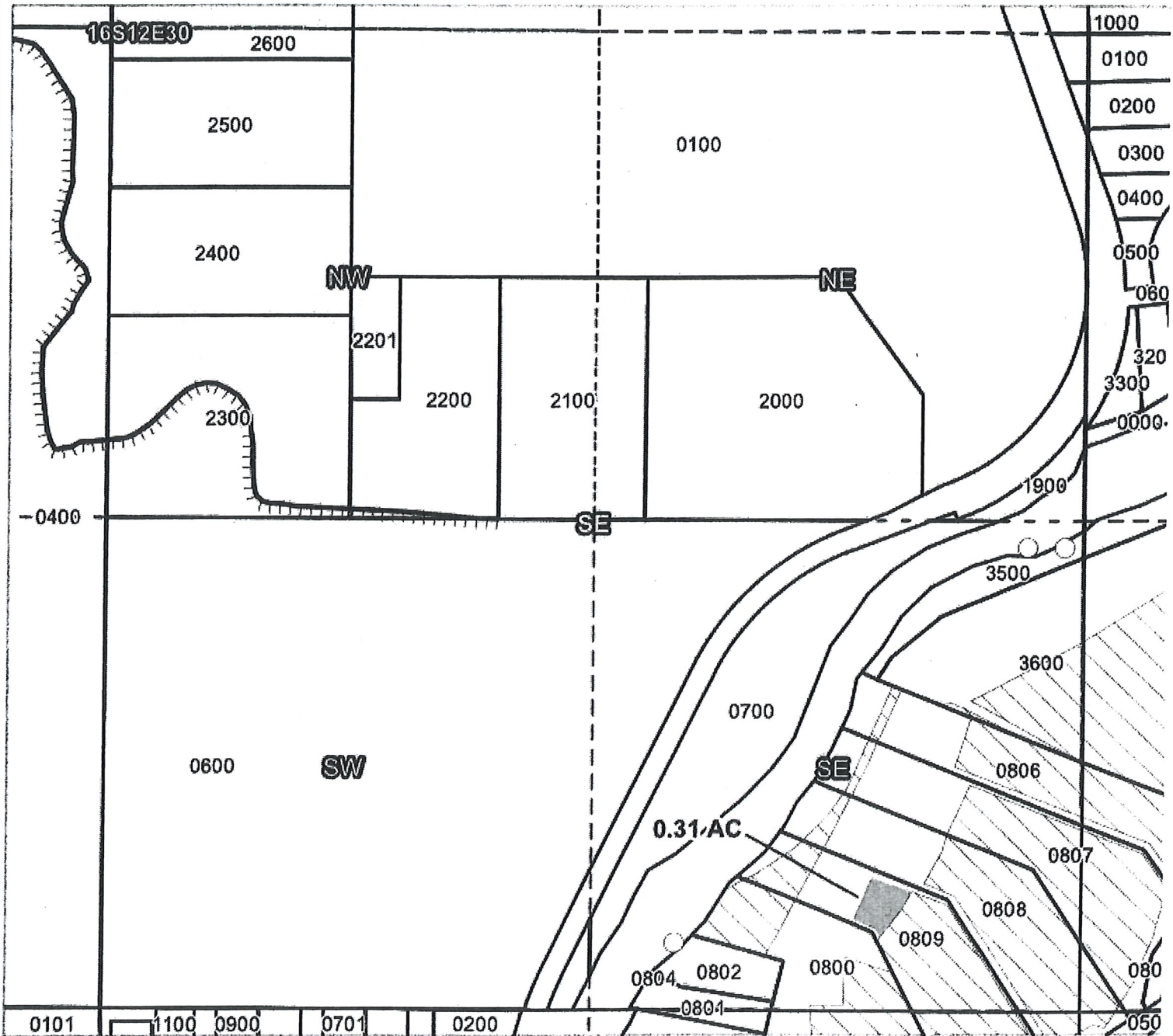

Instructions: Attach and label the corresponding final proof map.

Swalley Irrigation District

Claim of Beneficial Use T-11944

Certificates: 74145

for Raymond Lansing/Angelina Montoya



Taxlot 0809, 16S12E30SESE: 0.31 ac. On, 4.68 Total Acres

RECEIVED BY OWRD

AUG 17 2017

SALEM, OR

- Point of Diversion
- ▬ Canals
- ▭ Taxlots
- Transfer
- ▨ Cert 74145



1 inch = 400 feet

**CLAIM OF BENEFICIAL USE
Site Report**

Transfer Number: T - 11944 District Internal Notice #: 2014-21

User Name: Raymond Lansing - Angelina Montoya

Place of Use:

USE	POD #	TWP	RNG	SEC	QQ	DLC	GOV'T LOT	TAX LOT	ACRES
<u>Irr</u>	<u>10</u>	<u>16</u>	<u>12</u>	<u>30</u>	<u>SESE</u>			<u>00809</u>	<u>.02</u>
<u>Irr</u>	<u>10</u>	<u>16</u>	<u>12</u>	<u>30</u>	<u>SESE</u>			<u>00800</u>	<u>.23</u>

District Conveyance System:

Description of Delivery System: Pumped from the river and into private pipeline

Headgate: R-10 Canal: River

Beneficial Use:

Description of Beneficial Use: Pasture

Method Used to Apply Water: pumped directly from the river - 1 to hand lines

Method Used to Calculate Beneficial Use: Site inspection.

User Interviewed: () Yes () No

Beneficial Use Made as Authorized: (X) Yes () No

Description of Beneficial Use if Less than Authorized:

Inspected By: [Signature]

Date: 10/26/2016

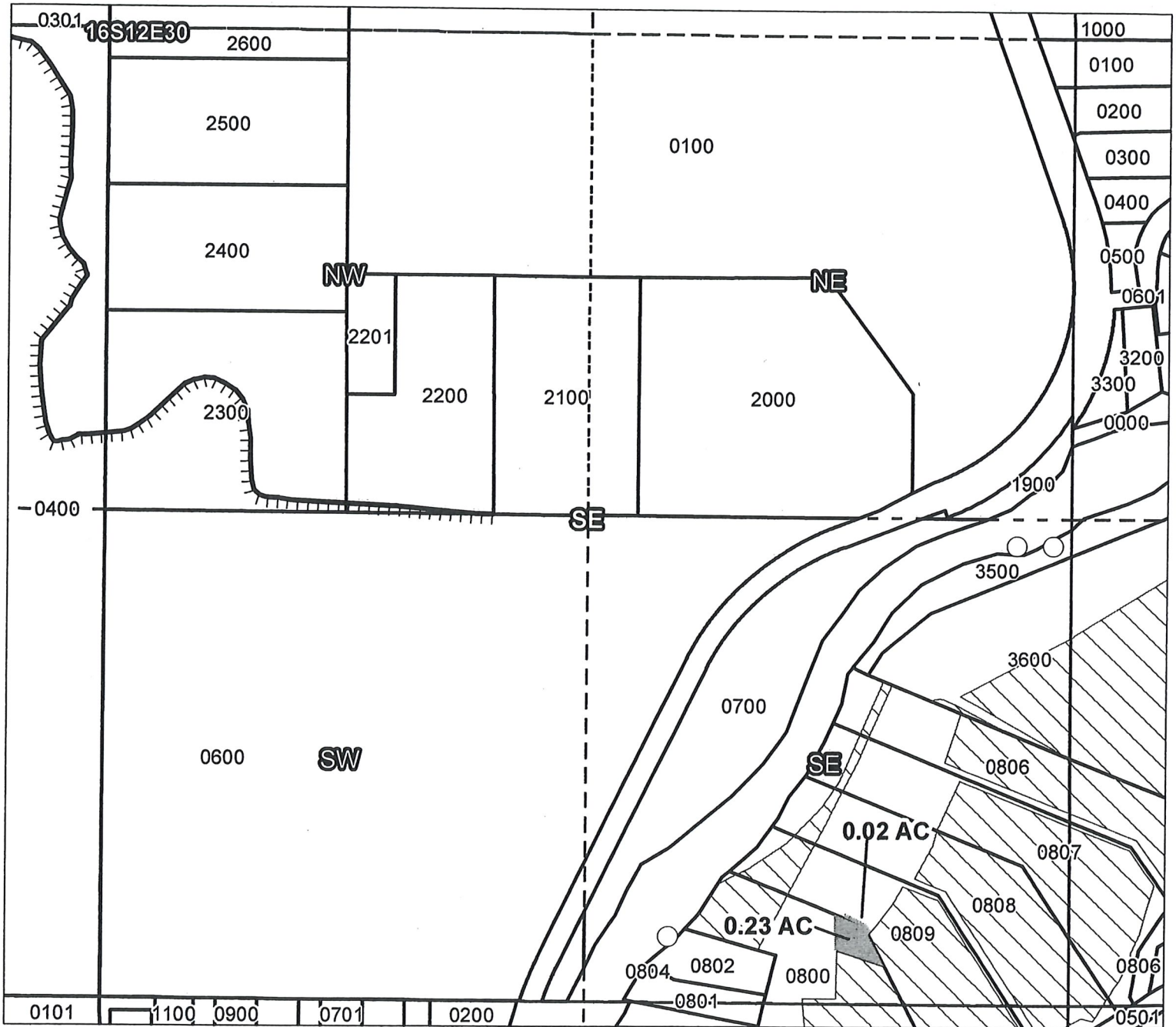
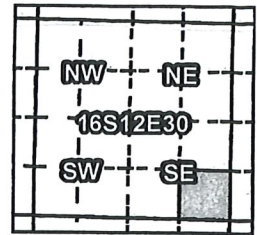
Instructions: Attach and label the corresponding final proof map.

Swalley Irrigation District

Claim of Beneficial Use T-11944

Certificates: 74145

for Raymond Lansing/Angelina Montoya



Taxlot 0809, 16S12E30SESE: 0.02 ac. On, 2.89 Total Acres
Taxlot 0800, 16S12E30SESE: 0.23 ac. On, 4.55 Total Acres

- Point of Diversion
- ▨ Canals
- ▭ Taxlots
- Transfer
- ▭ Cert 74145

RECEIVED BY OWRD

AUG 17 2017

SALEM, OR



1 inch = 400 feet

**CLAIM OF BENEFICIAL USE
Site Report**

Transfer Number: T - 11944 District Internal Notice #: 2014-4

User Name: Alexander & Christy Chang

Place of Use:

USE	POD #	TWP	RNG	SEC	QQ	DLC	GOV'T LOT	TAX LOT	ACRES
<u>Irr</u>	<u>3</u>	<u>110</u>	<u>12</u>	<u>32</u>	<u>NENE</u>			<u>00200</u>	<u>.34</u>

District Conveyance System:
 Description of Delivery System: Delivered from the Elder lateral # into hg # 09-0080 and into a private pipe and into a private pond.
 Headgate: 09-0080 Canal: Elder

Beneficial Use:

Description of Beneficial Use: Landscape
 Method Used to Apply Water: Pumped from a pond to hand lines
 Method Used to Calculate Beneficial Use: Site inspection

User Interviewed: () Yes () No

Beneficial Use Made as Authorized: (X) Yes () No

Description of Beneficial Use if Less than Authorized:

RECEIVED BY OWRD

AUG 17 2017

SALEM, OR

Inspected By: [Signature] Date: 10/26/2016

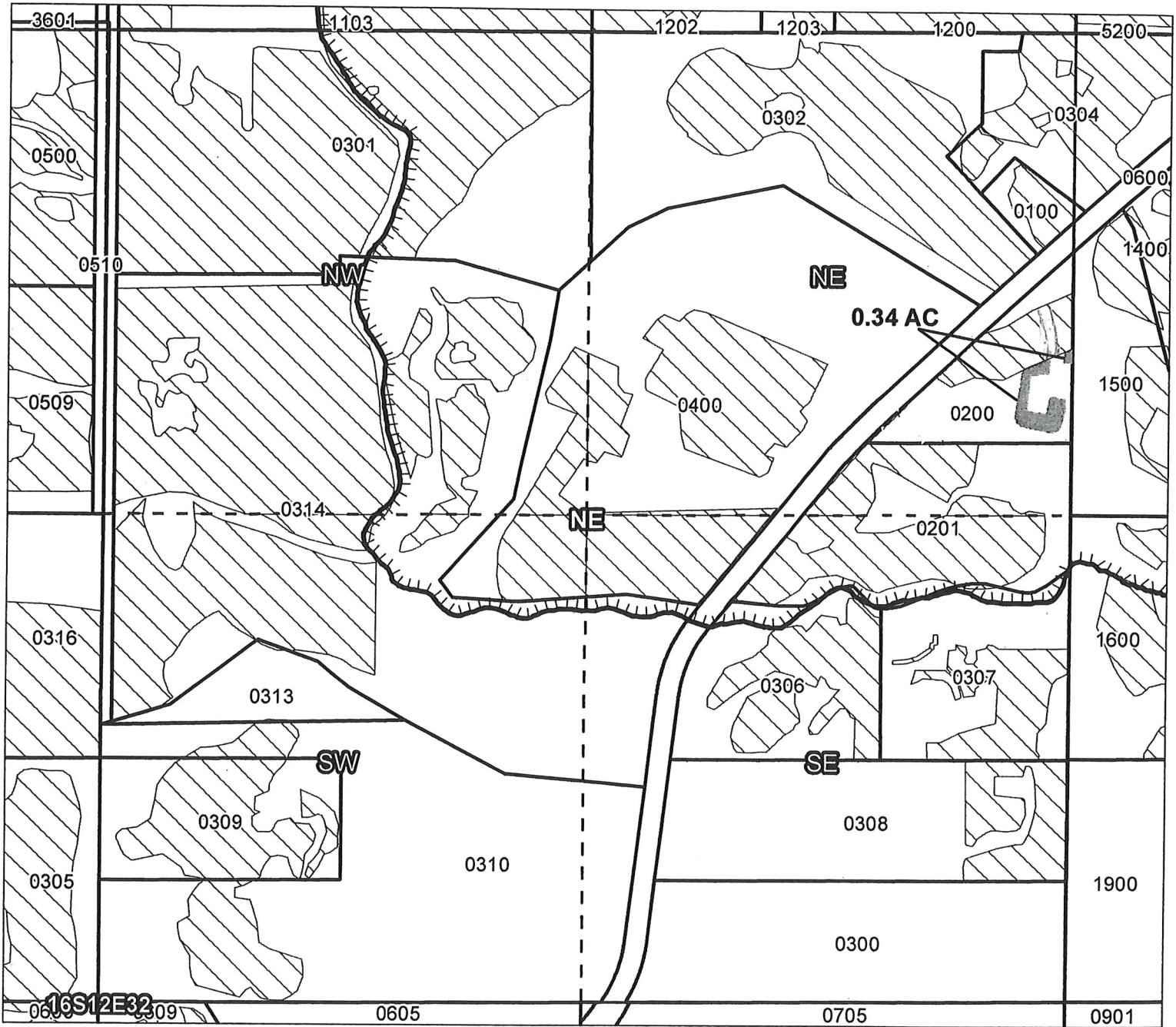

Instructions: Attach and label the corresponding final proof map.

Swalley Irrigation District

Claim of Beneficial Use T-11944

Certificates: 74145

for Alexander & Christy Chang



Taxlot 0200, 16S12E32NENE: 0.34 ac. On 1.0 Total Acres

RECEIVED BY OWRD

AUG 17 2017

SALEM, OR

- Point of Diversion
- ▬ Canals
- ▭ Taxlots
- Transfer
- ▨ Cert 74145



1 inch = 400 feet

Prepared by Geo-Spatial Solutions Inc. | November 2014

**CLAIM OF BENEFICIAL USE
Site Report**

Transfer Number: T - 11944 District Internal Notice #: 2014-10

User Name: Bernard + Karen Murphy

Place of Use:

USE	POD #	TWP	RNG	SEC	QQ	DLC	GOV'T LOT	TAX LOT	ACRES
<u>Gr</u>	<u>3</u>	<u>16</u>	<u>12</u>	<u>32</u>	<u>SESW</u>			<u>00712</u>	<u>.30</u>

District Conveyance System:

Description of Delivery System: From the Rogers lateral into a cistern and pumped

Headgate: 04-0610 Canal: Rogers

Beneficial Use:

Description of Beneficial Use: Pasture

Method Used to Apply Water: Cistern to pump to pipeline

Method Used to Calculate Beneficial Use: Site inspection

User Interviewed: () Yes () No

Beneficial Use Made as Authorized: (x) Yes () No

Description of Beneficial Use if Less than Authorized:

Inspected By: [Signature]

Date: 10/26/2016

Instructions: Attach and label the corresponding final proof map.

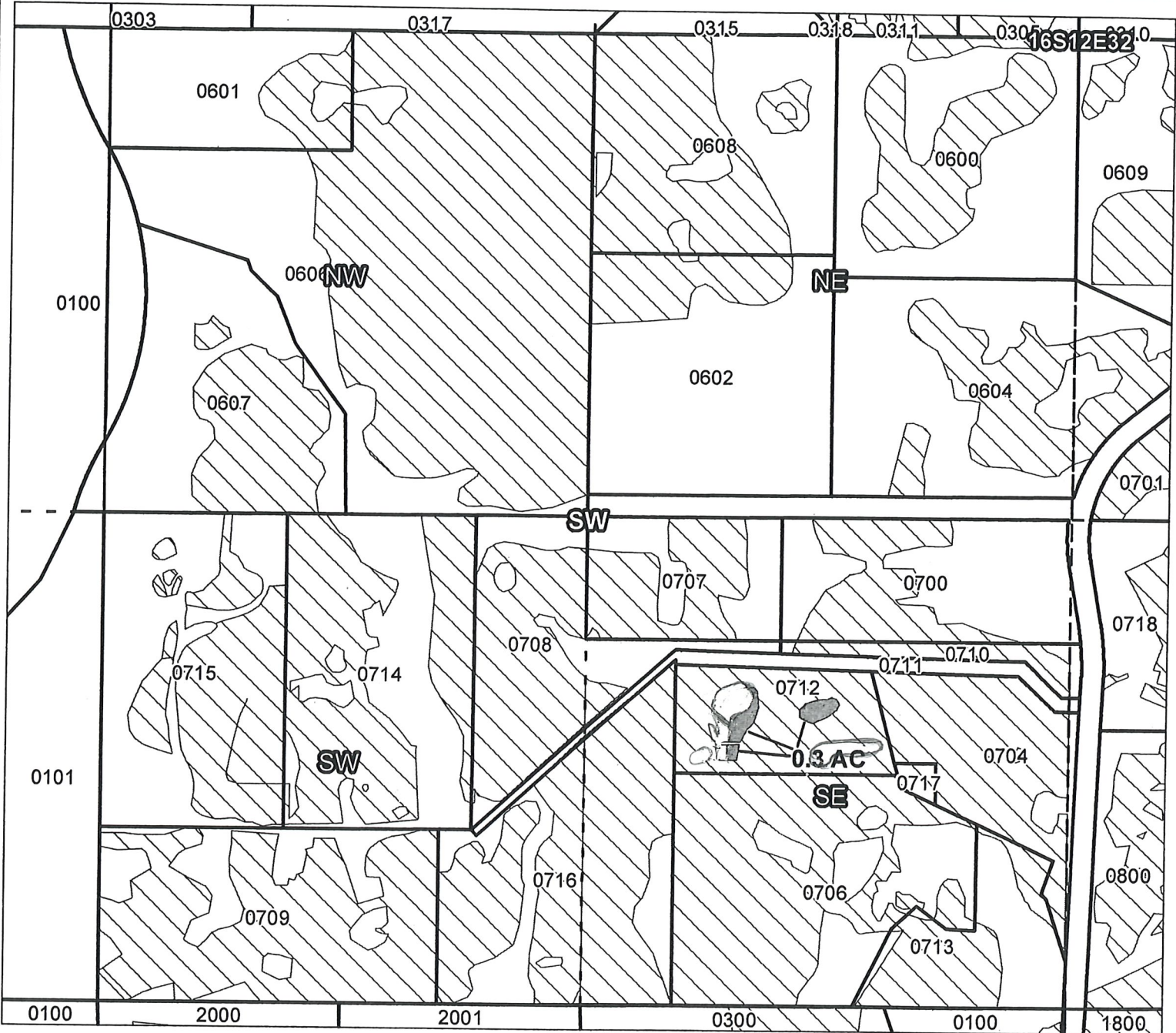

RECEIVED BY OWRD

Swalley Irrigation District

Claim of Beneficial Use T-11944

Certificates: 74145

for Bernard & Karen Murphy



Taxlot 0712, 16S12E32SESW: 0.3 ac. On, 3.00 Total Acres

RECEIVED BY OWRD

AUG 17 2017

SALEM, OR

- Point of Diversion
- ▬ Canals
- ▭ Taxlots
- Transfer
- ▨ Cert 74145



1 inch = 400 feet

Prepared by Geo-Spatial Solutions Inc. | November 2014