

WESTLAND IRRIGATION DISTRICT

Phone (541) 667-2030
Fax (541) 667-2031

P.O. Box 944
HERMISTON, OR 97838

CLAIM OF BENEFICIAL USE #9843

May 26, 2006

Greg Nelson
Oregon Water Resources Department
725 Summer St. NE, Suite A
Salem, OR 97301-1271

Dear Greg,

Westland Irrigation District is submitting our claim of beneficial use for Transfer #9843, a permanent district transfer.

The following ON maps are attached:

ON LANDS										
Certificate						76799	76717	79439	53063	
Priority Date						April 12, 1961	July 1907	July 1, 1924	May 8, 1992	
Source						Primary	Primary	Supplemental	Supplemental	
Notice #	TWP	RNG	SEC	¼ ¼	TL					
2004-01	3N	27E	02	NE SE	1700	3.9	0.3	0.3		
2004-09	3N	28E	05	NE SE	2100	2.8				2.8
* no notice	4N	28E	20	NW SW	301		2.2	2.2		
TOTAL ACRES						6.7	2.5	2.5	2.8	

* There was no notice submitted but, was included in petition as per Stacey's conversation with Greg Nelson.

Site reports are attached to the maps and are signed by the District representative inspecting the properties. Specific details about the properties are contained in the site reports.

The District has inspected the above parcels to confirm that the changes have been made as mapped and contained in the final proof reports.

I hereby certify that the changes are completed as authorized and that the properties have met their claim of beneficial use as mapped.

I am authorized to sign on behalf of Westland Irrigation District.



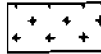
Stacey Wells
Stacey Wells,
Office Manager

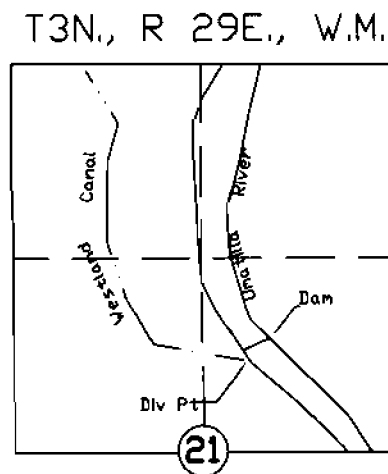
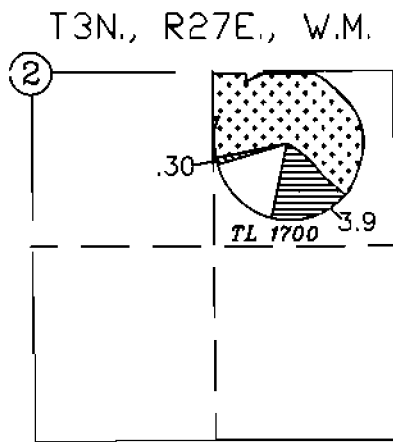
Date 5/26/06

RECEIVED
MAY 30 2006
WATER RESOURCES DEPT
SALEM, OREGON

2004 WESTLAND IRRIGATION DISTRICT
 TRANSFER 9843 (notice 2004-01) – PARKS
 FINAL PROOF MAP


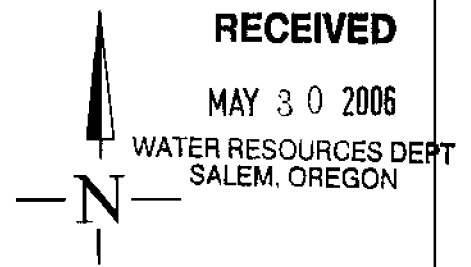
July 1907, Cert. 76717 Primary & Cert. 79439
 Supplemental; and April 1961, Cert. 76799

-  TQ Cert. 76717 & 79439
-  TQ Cert. 76799
-  Area of Cert. 76799 not involved in transfer



DIV PT LCT N. 76°45'56"E. 2913.19' FROM W. 1/4 COR. SEC 21
 WESTLAND IRRIGATION DISTRICT

NOTE: THE PURPOSE OF THIS MAP IS TO IDENTIFY THE APPROXIMATE LOCATION
 OF THE WATER RIGHT. IT IS NOT INTENDED TO PROVIDE INFORMATION
 RELATIVE TO THE LOCATION OF PROPERTY OWNERSHIP BOUNDARY LINES.



SCALE IN FEET

FINAL PROOF SITE REPORT
Claim of Beneficial Use

Notice # 2004-01
Transfer # 9843

Property Owner Craig Parks

Property Description 3N 27E 02 NE SE TL#1700

Person interviewed (in any) _____

Method of irrigation (pump, flood, etc) Pump

Use (crops produced) Alfalfa

Method used to calculate area irrigated Visual

Is beneficial use achieved in areas mapped? YES or NO Yes

IF NO,

If not proved up what measures have been completed _____

If not irrigated as mapped, indicate changes on map _____

What measures are now needed?

Talk with water right user _____

Follow up in _____ weeks or days

Re-visit site on _____

NOTES: _____

RECEIVED


MAY 30 2006

WATER RESOURCES DEPT
SALEM, OREGON

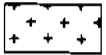
Inspected by 

Date 5/26/06

2004 WESTLAND IRRIGATION DISTRICT
 TRANSFER 9843 (notice 2004-09)- BENNETT
 FINAL PROOF MAP
 April 1961, Cert. 76799 & Permit 53063
 Supplemental

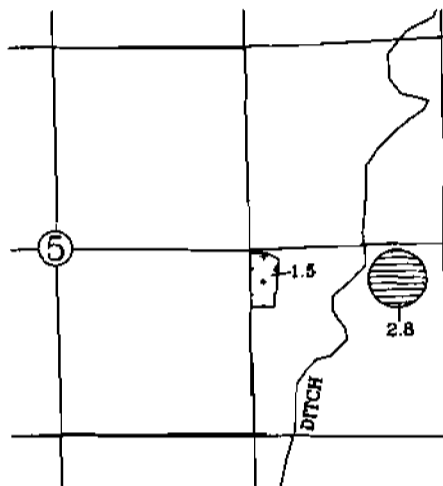


T0 Cert 76799 & Permit 53063

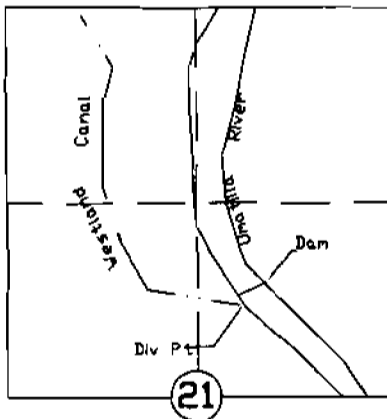


Area of Cert. 76799 not involved in transfer

T3N., R28E., W.M.

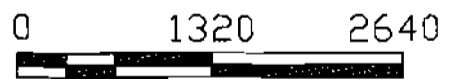
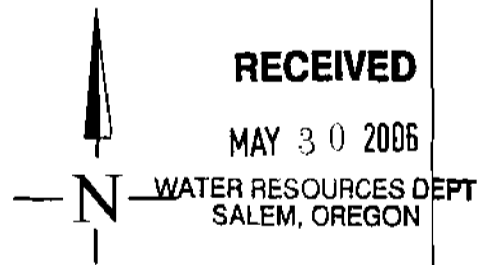


T3N., R 29E., W.M.



DIV PT LCT N. 76°45'56"E. 2913.19' FROM W.1/4 COR. SEC 21
 WESTLAND IRRIGATION DISTRICT

NOTE: THE PURPOSE OF THIS MAP IS TO IDENTIFY THE APPROXIMATE LOCATION
 OF THE WATER RIGHT. IT IS NOT INTENDED TO PROVIDE INFORMATION
 RELATIVE TO THE LOCATION OF PROPERTY OWNERSHIP BOUNDARY LINES



SCALE IN FEET

FINAL PROOF SITE REPORT
Claim of Beneficial Use

Notice # 2004-09
Transfer # 9843

Property Owner Doug Bennett

Property Description 3N 28E 05 NESE TL#2100

Person interviewed (in any) _____

Method of irrigation (pump, flood, etc) Pump

Use (crops produced) Pasture grass

Method used to calculate area irrigated Visual

Is beneficial use achieved in areas mapped? YES or NO Yes

IF NO,

If not proved up what measures have been completed _____

If not irrigated as mapped, indicate changes on map _____

What measures are now needed?

Talk with water right user _____

Follow up in _____ weeks or days


Re-visit site on _____

NOTES: _____

RECEIVED


MAY 30 2006

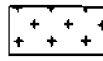
**WATER RESOURCES DEPT
SALEM, OREGON**

Inspected by 

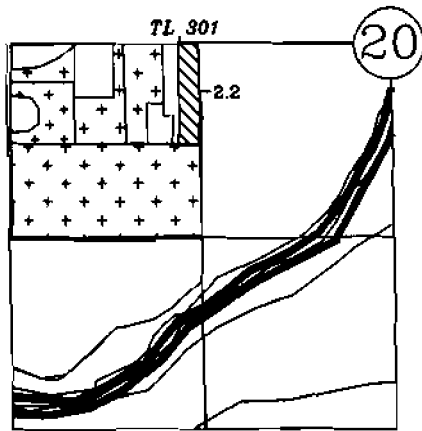
Date 5/25/06

2004 WESTLAND IRRIGATION DISTRICT
 TRANSFER 9843 – DESBRISAY
 FINAL PROOF MAP
 July 1907, Cert. 76717 & July 1, 1924,
 Cert. #79439 Supplemental

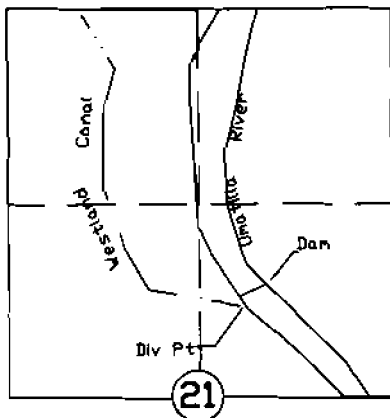
 TD: Cert 76717 & Cert. 79439

 Area of Cert. 76717 & 79439 not involved in transfer

T4N., R28E., W.M.



T3N., R 29E., W.M.



DIV PT LCT N. 76°45'56"E. 2913.19' FROM W. 1/4 COR. SEC 21
 WESTLAND IRRIGATION DISTRICT

RECEIVED
 MAY 30 2006
 WATER RESOURCES DEPT
 SALEM, OREGON



SCALE IN FEET

NOTE: THE PURPOSE OF THIS MAP IS TO IDENTIFY THE APPROXIMATE LOCATION
 OF THE WATER RIGHT. IT IS NOT INTENDED TO PROVIDE INFORMATION
 RELATIVE TO THE LOCATION OF PROPERTY OWNERSHIP BOUNDARY LINES.

FINAL PROOF SITE REPORT
Claim of Beneficial Use

no notice but, was
ok'd to include in
Notice # 2004 petition, as per
Transfer # 9843 Gray Nelson

Property Owner George Des Brisay

Property Description 4N 28E 20 NW SW TL# 301

Person interviewed (in any) _____

Method of irrigation (pump, flood, etc) Pump

Use (crops produced) Pasture Grass

Method used to calculate area irrigated Visual

Is beneficial use achieved in areas mapped? YES or NO Yes

IF NO,

If not proved up what measures have been completed _____

If not irrigated as mapped, indicate changes on map _____

What measures are now needed?

Talk with water right user _____

Follow up in _____ weeks or days

Re-visit site on _____

NOTES: _____

RECEIVED

MAY 30 2006

WATER RESOURCES DEPT
SALEM, OREGON

Inspected by [Signature]

Date 5/25/06