



September 24, 2018

Ann Reece
District Transfer Advisor
Oregon Water Resources Department
725 Summer St NE Ste 100
Salem, OR 97301-1271

RE: FINAL PROOFS – Claim of Beneficial Use for T-12545

Dear Ann,

Central Oregon Irrigation District is submitting our claim of beneficial use for a permanent District transfer ("385").

Attached is a list of the "ON" lands. Site reports are attached to each map and any specific details about the properties are contained in each site report.

Please Note: The below noted properties have had the following changes:

1. 15-13-03 SWNE 00401: Slight map change within tax lot.

The District has inspected all of the above parcels to confirm that the changes have been made as mapped and contained in the final proof report.

I am authorized to sign on behalf of Central Oregon Irrigation District.



Date: 9.24.18
Craig Horrell
District Manager, Central Oregon Irrigation District

RECEIVED
OCT 09 2018
OWRD



**Oregon Water Resources
Department**
725 Summer Street NE, Suite A
Salem, Oregon 97301-1266
(503) 986-0900
www.wrd.state.or.us

District Permanent Water Right Transfer Claim of Beneficial Use

1. APPLICANT INFORMATION

District: CENTRAL OREGON IRRIGATION DISTRICT

Contact Person: LESLIE CLARK

Phone: 541-548-6047

Mailing Address: 1055 SW LAKE COURT

City: REDMOND

State: OR

Zip: 97756

E-Mail address:

lesliec@coid.org

Transfer Number: T - 12545

RECEIVED

OCT 09 2018

2. WATER RIGHT(S)

Pursuant to OAR Chapter 690, Division 385, the district is submitting to the Water Resources Department this claim of beneficial use, with the appropriate fee, for the following water right(s):

OWRD

PERMIT NUMBER	CERTIFICATE NUMBER	DECREE (name, volume, and page)	PRIMARY (P) OR SUPP (S)
-	83571		<input checked="" type="checkbox"/> P <input type="checkbox"/> S
-	76714		<input type="checkbox"/> P <input checked="" type="checkbox"/> S
-			<input type="checkbox"/> P <input type="checkbox"/> S
-			<input type="checkbox"/> P <input type="checkbox"/> S

3. AUTHORIZED POINT(S) OF DIVERSION (POD) / APPROPRIATION (POA)

The authorized point(s) of diversion / appropriation for the water right modified by the transfer are as follows:

PERMIT NUMBER	DECREE or CERTIFICATE	POD / POA #	SOURCE	LOCATION – MEASURED DISTANCES
-	83571	1	Deschutes River	SW ¼ NE ¼ SEC. 13, T. 18 S., R. 11 E., W.M.; 1520' S. & 1535' W. FROM THE NE CORNER OF SEC. 13
-	83571	11	Deschutes River	SE ¼ NE ¼ SEC. 29, T. 17 S., R. 12 E., W.M.; 850' N. AND 630' W. FROM THE E ¼ CORNER OF SEC. 29
-				
-				

TABLE 2. - PROPOSED PLACE OF USE

Cert/Decree	Cert/Perm	TRANSFER NBR	POD USE	TWP	RNG	SEC	QQ	LOT	ACRES	USER NAME
83571	76714	T-2016-015	#11 IRRIG	15	13	03	SWNE	00401	0.610	O'Keefe, Benjamin
83571	76714	T-2016-015	#11 IRRIG	15	13	03	SWNE	00401	0.500	O'Keefe, Benjamin
83571	76714	T-2016-015	#11 IRRIG	15	13	03	SWNE	00401	0.400	O'Keefe, Benjamin
83571	76714	T-2016-015	#11 IRRIG	15	13	03	SWNE	00401	0.140	O'Keefe, Benjamin
83571	76714	T-2016-015	#1 IRRIG	15	14	13	NWNV	00200	0.160	Veelle, Jacqueline
83571	76714	T-2016-015	#1 IRRIG	15	14	13	NWNV	00200	0.240	Veelle, Jacqueline

OWRD

OCT 09 2018

RECEIVED

FINAL PROOF SITE REPORT

Claim of Beneficial Use

Property Owner (Applicant): O'Keefe, Benjamin

Current Owner:

Property Address: 2475 NE 13th St

ID #: 3665

Petition #: P-2016-003

OWRD #: T-12545

Notice #: T-2016-015

POD	USE	HG	TWP	RNG	SEC	QQ	TAX LOT	ACRES
11	IRRIG	E-#2	15	13	3	SWNE	401	1.65

Person interviewed (if any): BENJAMIN O'KEEFE

Method of irrigation (pump, flood, etc): Flood

Use (crops produced): GRASS HAY & PASTURE

Method used to calculate area irrigated: GPS / ARC

Is beneficial use achieved: yes

Dated photos of beneficial use: 8/17/18

Are there any mapping changes: ~~NO~~ YES

Submit map changes to mapping for updates to ARC. Date submitted: _____

Enter use into WWIN: _____

IF NO:

Failure to Prove up _____ acres of transferred water right

Extension Filed: _____

RECEIVED

OCT 09 2018

OWRD

NOTES:

ALL AREAS IN GOOD SHAPE. WEST HALF OF PUMP
USED AS PASTURE. EAST HALF IN GRASS HAY.
ALL LOOKED VERY GOOD.

Final Inspection by: [Signature]

Date: 8/17/18

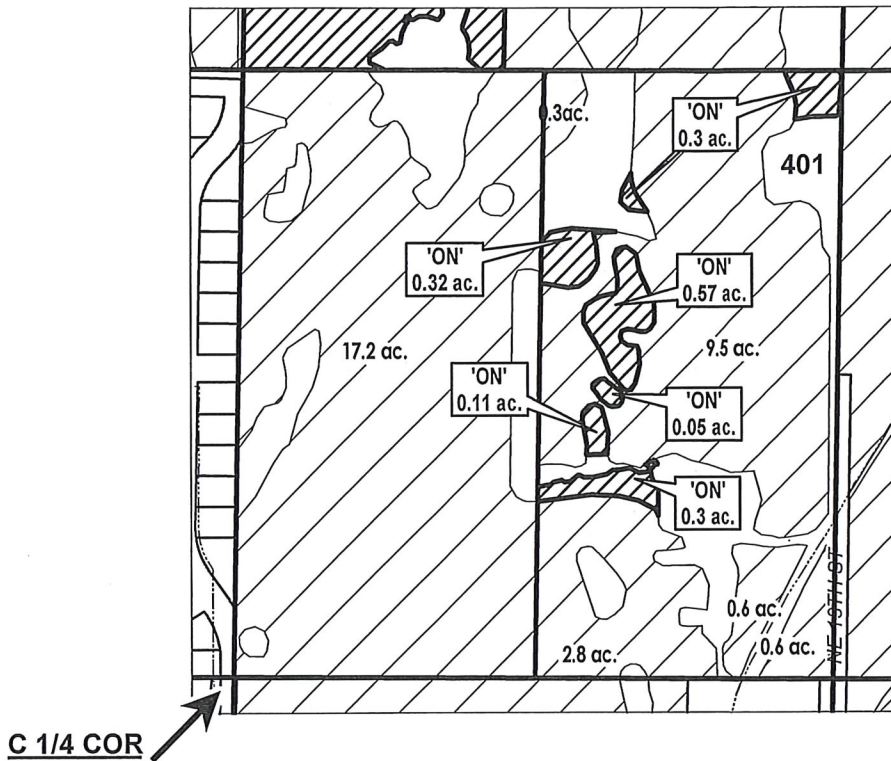
DESCHUTES COUNTY SEC.03 T15S R13E

SCALE - 1" = 400'



SW 1/4 OF THE NE 1/4

OWRD #: 12545



RECEIVED

OCT 09 2018

OWRD

	EXISTING WATER RIGHTS
	'ON' LANDS



FINAL PROOF MAP

NAME: BENJAMIN O'KEEFE

TAXLOT #: 401

1.65 ACRES

DATE: 9/13/2018

FILE: I:\TRANSFER\WRTRANS16\T-2016-015\151303_SWNE

FINAL PROOF SITE REPORT

Claim of Beneficial Use

Property Owner (Applicant): Veelle, Jacqueline

Current Owner:

Property Address: 3063 SW Minson Rd

ID #: 4015

Petition #: P-2016-003

OWRD #: T-12545

Notice #: T-2016-015

POD	USE	HG	TWP	RNG	SEC	QQ	TAX LOT	ACRES
1	IRRIG	P-6	15	14	13	NWNW	200	0.40

Person interviewed (if any): MR. Veelle

Method of irrigation (pump, flood, etc): FLOOD

Use (crops produced): PASTURE

Method used to calculate area irrigated: ARC - VIS. INSP.

Is beneficial use achieved: yes

Dated photos of beneficial use: 8/29/18 - cow sector

Are there any mapping changes: NO

Submit map changes to mapping for updates to ARC. Date submitted: _____

Enter use into WWIN: _____

IF NO:

Failure to Prove up _____ acres of transferred water right

Extension Filed: _____

RECEIVED

OCT 09 2018

OWRD

NOTES:

INSPECTED BY DAN DOWNING DURING TEMP TRANS. INSPECTION.

Final Inspection by: Daniel Downing

Date: 8-30-2018

CROOK COUNTY
SEC.13 T15S R14E

RECEIVED

OCT 09 2018

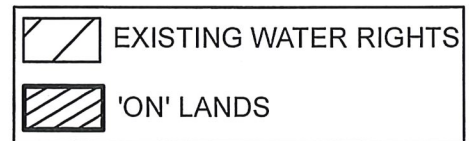
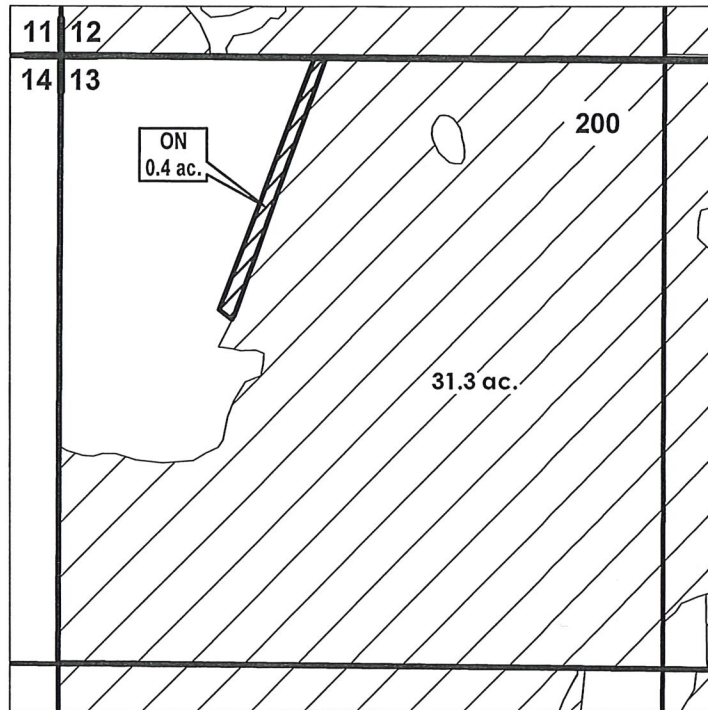
SCALE - 1" = 400'

OWRD



NW 1/4 OF THE NW 1/4

OWRD #: 12545



FINAL PROOF MAP

NAME: JACQUELINE N. VEELLE

TAXLOT #: 200

0.4 ACRES

Date: 9/13/2018

FILE: I:\TRANSFER\FINALPRFP-2016-003\151413_NWNW