

State of Oregon  
 WATER RESOURCES DEPARTMENT  
**2014 DISTRICT PETITION FOR PERMANENT TRANSFER**  
**(ORS 540.580)**

TUMALO IRRIGATION DISTRICT  
 64697 COOK AVENUE  
 BEND, OR 97701  
 (541)382-3053 FAX (541)383-3287

RECEIVED BY OWRD

DEC 12 2014

**1. WATER RIGHT**

CERTIFICATE: 74146 PRIORITY: 05/27/1907 & 8/5/1900  
 CERTIFICATE: 74147 PRIORITY: 10/29/1913  
 CERTIFICATE: 76106 PRIORITY: 12/8/1961

SALEM, OR

**2. TYPE OF CHANGE: PERMANENT CHANGE IN PLACE OF USE**

**3. LOCATION OF AUTHORIZED PLACE OF USE: (PRESENT USER)**

NAME	LEGAL DESCRIPTION	CERT. #/ PRIORITY	USE	NOTICE #	ACRES
SEE TABLE #3			I		
				TOTAL:	28.50

**4. LOCATION OF PROPOSED PLACE OF USE: (PROPOSED USER)**

NAME	LEGAL DESCRIPTION	CERT. #/ PRIORITY	USE	NOTICE #	ACRES
SEE TABLE #4			I		
				TOTAL:	28.50

**5. ITEMS ATTACHED:**

1. COPY OF NOTICES FILED WITH SALEM AND REGIONAL OWRD OFFICES (N/A for 540.572)  
 Including maps of "Off" and "On" lands.
2. DISTRICT BOUNDARIES  
 Description and map on file with OWRD's Regional and Salem offices.
3. FEES  
 \$3,250.00 IS ATTACHED TO THIS PETITION FOR FILING AND RECORDING FEES.

Each landowner affected by this transfer has authorized this transfer by a writing that is on file with the District. (N/A for 540.572)

Tumalo Irrigation District (PETITIONER) hereby certifies that this petition and attachments are accurate to the best of our knowledge and that the water rights referenced in this application have either been used within the last 5 years or is not subject to forfeiture.

*K B R*

Kenneth B. Rieck, District Manager

*12-8-2014*


Date

Subscribed and sworn to before me:

*Fran W. DeRock*

My commission expires

*June 14, 2017*



2014 Transfer List  
TUMALO IRRIGATION DISTRICT

<b>AUTHORIZED PLACE OF USE</b>		<b>TABLE #3</b>				
NAME	LEGAL DESCRIPTION	CERT.#/PRIORITY	USE	NOTICE#	ACRES	
Reece Madison	16-11-25 NE/SE 00702	74147-10/29/1913	IRR	N14.001	3.00	
Nathan & Penelope Levin	16-11-26 SE/NW 00204	74146-9/1/1900	IRR	N14.001	15.00	
Frank & Victoria Pride	16-12-17 SE/NW 01800	74146-9/1/1900	IRR	N14.003	1.20	
Lorin & Terry Ann Freeland	16-12-17 SE/NW 00800	74146-9/1/1900	IRR	N14.003	4.30	
Joyce E. Coats Rev. Trust	17-11-13 NW/SE 00100	76106-12/8/1961	IRR	N14.004	4.50	
Lucky Lake Investment LLC	16-11-33 NE/SE 01200	74146-8/5/1900	IRR	N14.004	0.50	
<b>TOTAL</b>					<b>28.50</b>	

<b>PROPOSED PLACE OF USE</b>		<b>TABLE #4</b>				
NAME	LEGAL DESCRIPTION	CERT. # PRIORITY	USE	NOTICE#	ACRES	
Nathan & Penelope Levin	16-11-26 SE/NW 00204	74147-10/29/1913	IRR	N14.001	3.00	
Nathan & Penelope Levin	16-11-26 SE/NW 00204	74146-9/1/1900	IRR	N14.001	15.00	
Lorin & Terry Ann Freeland	16-12-17 SE/NW 00800	74146-9/1/1900	IRR	N14.003	1.20	
Lorin & Terry Ann Freeland	16-12-17 SE/NW 00800	74146-9/1/1900	IRR	N14.003	4.30	
Lucky Lake Investment LLC	16-11-33 NE/SE 01100	76106-12/8/1961	IRR	N14.004	0.08	
Lucky Lake Investment LLC	16-11-33 NE/SE 01200	76106-12/8/1961	IRR	N14.004	0.02	
Lucky Lake Investment LLC	16-11-13 NE/SE 01300	76106-12/8/1961	IRR	N14.004	4.40	
Lucky Lake Investment LLC	16-11-13 NE/SE 01200	74146-8/5/1900	IRR	N14.004	0.50	
<b>TOTAL</b>					<b>28.50</b>	

RECEIVED BY OWRD

DEC 12 2014

SALEM, OR

## Attachment A

TU MALO IRRIGATION DISTRICT CERTIFICATES  
SOURCE/POINT OF DIVERSION

ID #	Primary Cert. #	Source	Location
1P	74146 Tumalo Decree V1, P135 & V16, P188.	Tumalo Creek, tributary to the Deschutes River 8/5/1900, Sept. 1900, 4/28/1905, 5/27/1907 & 6/1/1907	17S 11E W.M. 23 SW/NE - Tumalo Feed Canal - N 70° 21' W.; 1550 feet from East 1/4 corner of Section 23 (Tumalo Creek POD #1) 18S 10E W.M. 2 NW/SW - N. 14° 02' E.; 1713 feet from South 1/4 corner of Section 2 (Tumalo Creek POD #2)
2P	74147 Permit #19628	Tumalo Creek, tributary to the Deschutes River 10/29/1913	17S 11E W.M. 23 SW/NE - Tumalo Feed Canal (Tumalo Creek POD #1) - N. 70° 21' W.; 1550 feet from East 1/4 corner of Section 23
3P	76106  Permit #27840	Tumalo Creek and Upper Tumalo Reservoir, constructed under Permit R-2743, tributaries of the Deschutes River 12/8/1961	17S 11E W.M. 23 SE/NE - Tumalo Creek - 2080 feet South and 1310 feet West from NE Corner of Section 23 16S 11E W.M. 33 SE/SW - Upper Tumalo Reservoir
9P	83571	TID Bend Feed Canal 10/31/1900	2050 Feet West from NE Corner of Section 32 (POD #9)
<b>Supp. Cert. #</b>			
1S	74147 to 74146 Permit #19628	Tumalo Creek, tributary to the Deschutes River 10/29/1913	17S 11E W.M. 23 SW/NE - Tumalo Feed Canal (Tumalo Creek POD #1) - N 70° 21' W.; 1550 feet from East 1/4 corner of Section 23
2S	74148 to 74146, 74147, 74149 Permit #624	Crescent Lake Reservoir, constructed under Permit R-102, tributary to Crescent Creek 4/7/1911	24S 6E W.M. 11 SE/SW and SW/SE
3S	74149 to 74146, 74147, 76106 Duffy Decree V9, P362	Deschutes River, tributary to the Columbia River 1905	17S 12E W.M. 32 NW/NE - Bend Feed Canal - 100 feet South and 550 feet East from N1/4 corner of Section 32
4S	76520 to 74146, 74147, 74148 74149, 76106 Permit #27841	Crescent Lake Reservoir, constructed under Permit R-2744, tributary to Crescent Creek and the Little Deschutes River 12/8/1961	17S 12E W.M. 32 NW/NE - Deschutes River (Tumalo ID Bend Feed Canal) - 2050 feet West from NE corner of Section 32 24S 6E W.M. 11 SE/SW - Crescent Lake Reservoir
11S	76714	Crane Prairie Reservoir, constructed under Permit R-1687, tributary of Deschutes River 2/28/1913	COID North Canal: 850 Feet North and 630 feet West from the E1/4 Corner of Section 29 (POD #11)

RECEIVED BY OWRD

DEC 12 2014

SALEM, OR



**Oregon Water Resources Department**  
 721 Summer Street NE, Suite A  
 Salem, OR 97301-1271

**OAR Chapter 690, Division 385**  
**NOTICE OF DISTRICT PERMANENT TRANSFER**  
**Place of Use**

District: Tumalo Irrigation District

Contact Person: Fran W. DeRock Phone: 541-382-3053

Mailing Address: 64697 Cook Ave. Bend, OR 97701

District Internal Notice #: N14.001

I. Pursuant to ORS 540.580 and OAR Chapter 690, Division 385, the district is providing the Water Resources Department this notice of a proposed change in place of use prior to making the change. The district proposes to change the place of use for the following water rights:

WATER RIGHTS			
PERMIT NUMBER	CERTIFICATE NUMBER	DECREE (name, volume, and page)	PRIMARY (P) or SUPP (S)
	74147	See Attachment A	P
	74146	See Attachment A	P

II. The authorized point(s) of diversion for the water rights proposed for transfer are as follows:

AUTHORIZED POINT(S) OF DIVERSION / APPROPRIATION				
PERMIT	DECREE or CERTIFICATE	POD#	SOURCE	LOCATION - LEGAL DESCRIPTION
	74147	2P	Tumalo Creek	See Attachment A
	74146	1P	Tumalo Creek	See Attachment A

III. The district proposes to change the place of use from the authorized location listed in Table 1 to the location listed in Table 2.

IV. Enclosed is a map for the proposed change in place of use meeting the standards of OAR Chapter 690, Division 385.

V. The water right proposed for transfer is a water right subject to transfer and has not been forfeited for nonuse under ORS 540.610.

VI. Each user affected by the proposed transfer has provided written authorization for the transfer and such authorization is on file with the district.

RECEIVED BY OWRD

DEC 12 2014

RECEIVED BY OWRD

DEC 12 2014

SALEM, OR

N14,001

**TABLE 1. - AUTHORIZED PLACE OF USE**

WATER RIGHT		Primary PRIORITY	USE	POD #	LEGAL DESCRIPTION							ACRES	USER NAME
Cert/Decree	Cert/Perm				TWP	RNG	SEC	QQ	DLC	GOV'T LOT	TAX LOT		
PRIMARY	SUPP	DATE											
74147	*	10/29/1913	IRR	2P	16	11	25	NE/SE			00702	3.0	Madison, Reece
74146	*	9/1/1900	IRR	1P	16	11	26	SE/NW			00204	15.0	Levin, N. & P.

\* Primary            Supp. Cert.  
 74146                74147, 74148, 74149, 76520  
 74147                74148, 74149, 76520  
 76106                74149, 76520

**TABLE 2. - PROPOSED PLACE OF USE**

WATER RIGHT		Primary PRIORITY	USE	POD #	LEGAL DESCRIPTION							ACRES	USER NAME
Cert/Decree	Cert/Perm				TWP	RNG	SEC	QQ	DLC	GOV'T LOT	TAX LOT		
PRIMARY	SUPP	DATE											
74147	*	10/29/1913	IRR	2P	16	11	26	SE/NW			00204	3.0	Levin, N. & P.
74146	*	9/1/1900	IRR	1P	16	11	26	SE/NW			00204	15.0	Levin, N. & P.

VII. The undersigned understand and acknowledge that the proposed transfer is subject to the approval of the Water Resources Department. The undersigned also understand and acknowledge that if the Water Resources Department finds the change in place of use allowed by the district under this notice results in injury to an existing water right, the Department may direct the district to cease delivery of water to the proposed place of use or direct the district to mitigate the injury.

I certify that the information contained in this Notice of District Permanent Transfer is true and accurate.

Kenneth B. Rieck  
Signature of District Manager  
or Authorized Representative

6-11-2014  
Date

Kenneth B. Rieck  
Typed Name of District Manager  
or Authorized Representative

X  
Signature of User  
(Authorized place of use)

X  
Date

\_\_\_\_\_  
Signature of User  
(Proposed place of use)

RECEIVED BY OWRD

DEC 12 2014

SALEM, OR

**INSTRUCTIONS:**

- 1) Pursuant to OAR 690-385-4100(3), the district shall deliver this Notice Form and Map(s) to the local Watermaster *prior to* delivering water to the proposed place of use.
- 2) Pursuant to OAR 690-385-4100(4), the district also shall concurrently deliver a copy of the Notice Form to:  
Oregon Water Resources Department  
Transfer Section  
725 Summer Street NE, Suite A  
Salem, OR 97301-1271

The Water Resources Department shall publish a summary of the Notice of District Permanent Transfer in the Department's weekly publication for the purpose of providing public notice.

N14.001

VII. The undersigned understand and acknowledge that the proposed transfer is subject to the approval of the Water Resources Department. The undersigned also understand and acknowledge that if the Water Resources Department finds the change in place of use allowed by the district under this notice results in injury to an existing water right, the Department may direct the district to cease delivery of water to the proposed place of use or direct the district to mitigate the injury.

I certify that the information contained in this Notice of District Permanent Transfer is true and accurate.

\_\_\_\_\_  
Signature of District Manager  
or Authorized Representative

\_\_\_\_\_  
Date

Kenneth B. Rieck  
\_\_\_\_\_  
Typed Name of District Manager  
or Authorized Representative

Reece E. Madison  
\_\_\_\_\_  
Signature of User  
(Authorized place of use)

6/11/14  
\_\_\_\_\_  
Date

\_\_\_\_\_  
Signature of User  
(Proposed place of use)

RECEIVED BY OWRD <sup>Date</sup>

DEC 12 2014

SALEM, OR

**INSTRUCTIONS:**

- 1) Pursuant to OAR 690-385-4100(3), the district shall deliver this Notice Form and Map(s) to the local Watermaster *prior to* delivering water to the proposed place of use.
- 2) Pursuant to OAR 690-385-4100(4), the district also shall concurrently deliver a copy of the Notice Form to:  
Oregon Water Resources Department  
Transfer Section  
725 Summer Street NE, Suite A  
Salem, OR 97301-1271

The Water Resources Department shall publish a summary of the Notice of District Permanent Transfer in the Department's weekly publication for the purpose of providing public notice.

VII. The undersigned understand and acknowledge that the proposed transfer is subject to the approval of the Water Resources Department. The undersigned also understand and acknowledge that if the Water Resources Department finds the change in place of use allowed by the district under this notice results in injury to an existing water right, the Department may direct the district to cease delivery of water to the proposed place of use or direct the district to mitigate the injury.

I certify that the information contained in this Notice of District Permanent Transfer is true and accurate.

\_\_\_\_\_  
Signature of District Manager  
or Authorized Representative

\_\_\_\_\_  
Date

\_\_\_\_\_  
Kenneth B. Rieck  
Typed Name of District Manager  
or Authorized Representative

RECEIVED BY OWRD  
DEC 12 2014  
SALEM, OR

\_\_\_\_\_  
Signature of User  
(Authorized place of use)

\_\_\_\_\_  
Date

XX  
XX  
\_\_\_\_\_  
Signature of User  
(Proposed place of use)

\_\_\_\_\_  
6/16/14  
Date

**INSTRUCTIONS:**

- 1) Pursuant to OAR 690-385-4100(3), the district shall deliver this Notice Form and Map(s) to the local Watermaster *prior to* delivering water to the proposed place of use.
- 2) Pursuant to OAR 690-385-4100(4), the district also shall concurrently deliver a copy of the Notice Form to:  
Oregon Water Resources Department  
Transfer Section  
725 Summer Street NE, Suite A  
Salem, OR 97301-1271

The Water Resources Department shall publish a summary of the Notice of District Permanent Transfer in the Department's weekly publication for the purpose of providing public notice.



N14.001

Attachment A		TU MALO IRRIGATION DISTRICT CERTIFICATES SOURCE/POINT OF DIVERSION	
ID #	Primary Cert. #	Source	Location
1P	74146 Tumalo Decree V1, P135 & V16, P188.	Tumalo Creek, tributary to the Deschutes River 8/5/1900, Sept. 1900, 4/28/1905, 5/27/1907 & 6/1/1907	17S 11E W.M. 23 SW/NE - Tumalo Feed Canal - N 70° 21' W.; 1550 feet from East 1/4 corner of Section 23 (Tumalo Creek POD #1) 18S 10E W.M. 2 NW/SW - N. 14° 02' E.; 1713 feet from South 1/4 corner of Section 2 (Tumalo Creek POD #2)
2P	74147 Permit #19628	Tumalo Creek, tributary to the Deschutes River 10/29/1913	17S 11E W.M. 23 SW/NE - Tumalo Feed Canal (Tumalo Creek POD #1) - N. 70° 21' W.; 1550 feet from East 1/4 corner of Section 23
3P	76106  Permit #27840	Tumalo Creek and Upper Tumalo Reservoir, constructed under Permit R-2743, tributaries of the Deschutes River 12/8/1961	17S 11E W.M. 23 SE/NE - Tumalo Creek - 2080 feet South and 1310 feet West from NE Corner of Section 23 16S 11E W.M. 33 SE/SW - Upper Tumalo Reservoir
9P	83571	TID Bend Feed Canal 10/31/1900	2050 Feet West from NE Corner of Section 32 (POD #9)
<b>Supp. Cert. #</b>			
1S	74147 to 74146 Permit #19628	Tumalo Creek, tributary to the Deschutes River 10/29/1913	17S 11E W.M. 23 SW/NE - Tumalo Feed Canal (Tumalo Creek POD #1) - N 70° 21' W.; 1550 feet from East 1/4 corner of Section 23
2S	74148 to 74146, 74147, 74149 Permit #624	Crescent Lake Reservoir, constructed under Permit R-102, tributary to Crescent Creek 4/7/1911	24S 6E W.M. 11 SE/SW and SW/SE
3S	74149 to 74146, 74147, 76106 Duffy Decree V9, P362	Deschutes River, tributary to the Columbia River 1905	17S 12E W.M. 32 NW/NE - Bend Feed Canal - 100 feet South and 550 feet East from N1/4 corner of Section 32
4S	76520 to 74146, 74147, 74148 74149, 76106 Permit #27841	Crescent Lake Reservoir, constructed under Permit R-2744, tributary to Crescent Creek and the Little Deschutes River 12/8/1961	17S 12E W.M. 32 NW/NE - Deschutes River (Tumalo ID Bend Feed Canal) - 2050 feet West from NE corner of Section 32 24S 6E W.M. 11 SE/SW - Crescent Lake Reservoir
11S	76714	Crane Prairie Reservoir, constructed under Permit R-1687, tributary of Deschutes River 2/28/1913	COID North Canal: 850 Feet North and 630 feet West from the E1/4 Corner of Section 29 (POD #11)

RECEIVED BY OWRD

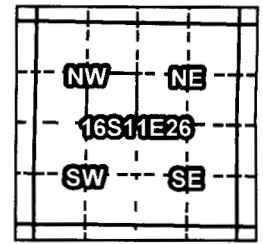
DEC 12 2014

SALEM, OR

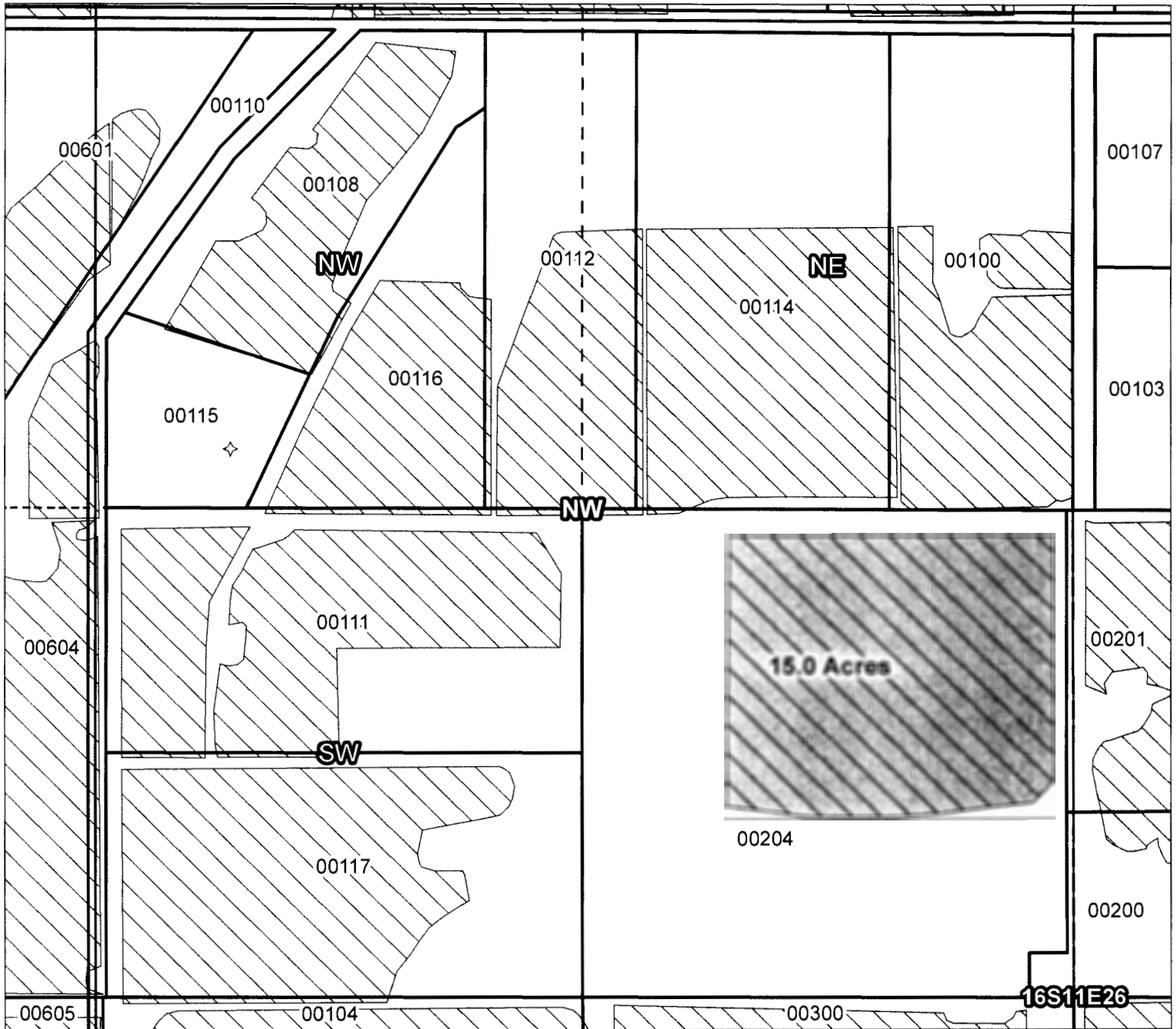
# Tumalo Irrigation District

## 2014 District Transfer Application "Off" Map

N14, 001



**Certificates: 74146 (IR)**  
for Levin, N. & P.



Taxlot 204, 16S11E26SESW: 15.0 Acres Off

RECEIVED BY OWRD

DEC 12 2014

SALEM, OR

- Canals
- Taxlots
- Rights to Transfer
- Cert 74146, 74147
- Cert 76106
- All Other Certs

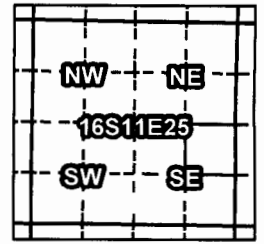


1 inch = 400 feet

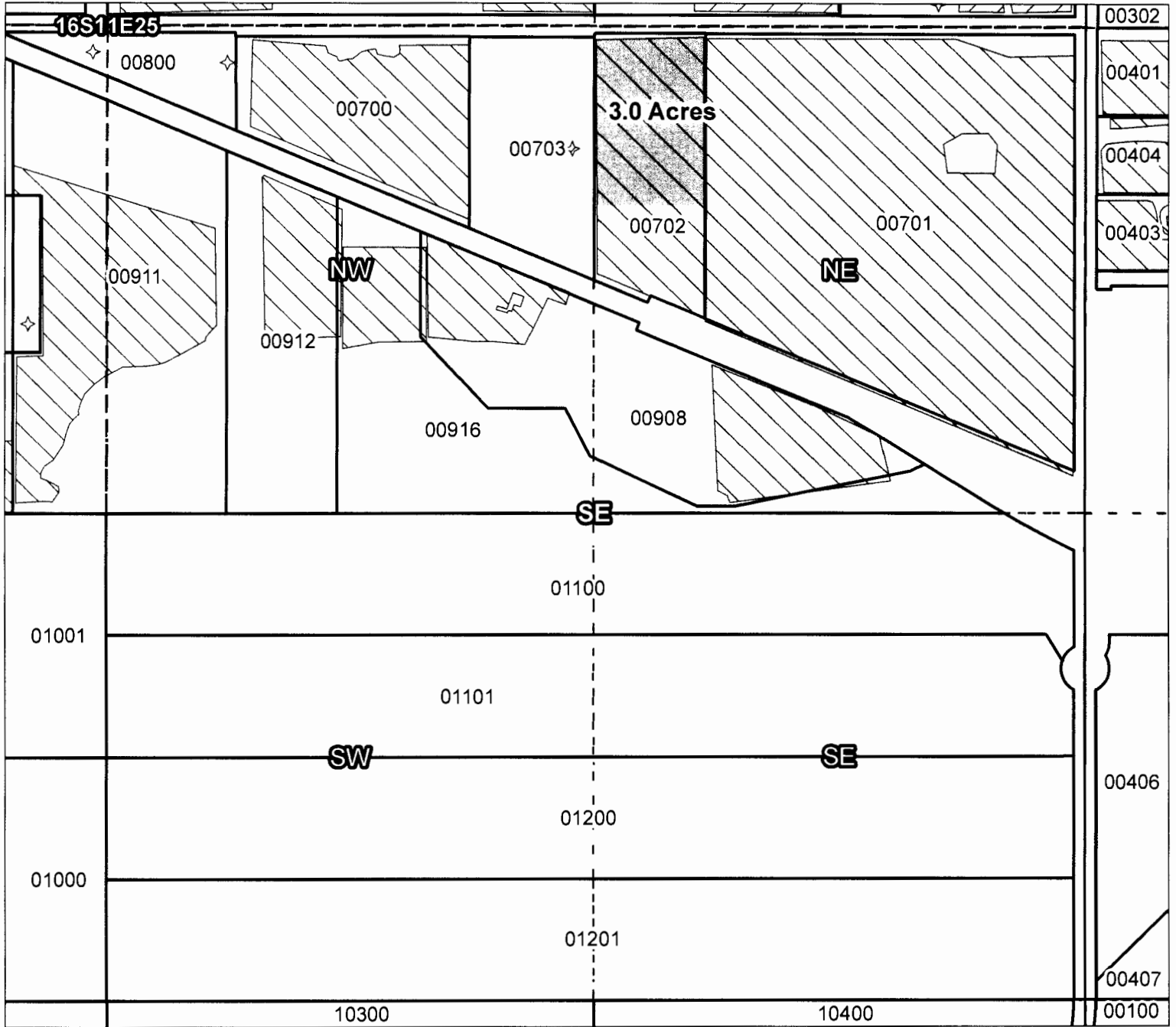
# Tumalo Irrigation District

## 2014 District Transfer Application "Off" Map

N14,001



**Certificates: 74147 (IR)**  
for Madison, Reece



Taxlot 702, 16S11E25NESE: 3.0 Acres Off

RECEIVED BY OWRD

DEC 12 2014

SALEM, OR

- Canals
- Taxlots
- Rights to Transfer
- Cert 74146, 74147
- Cert 76106
- All Other Certs

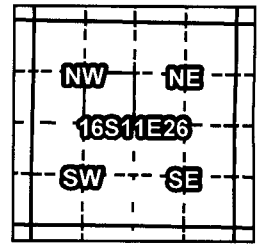


1 inch = 400 feet

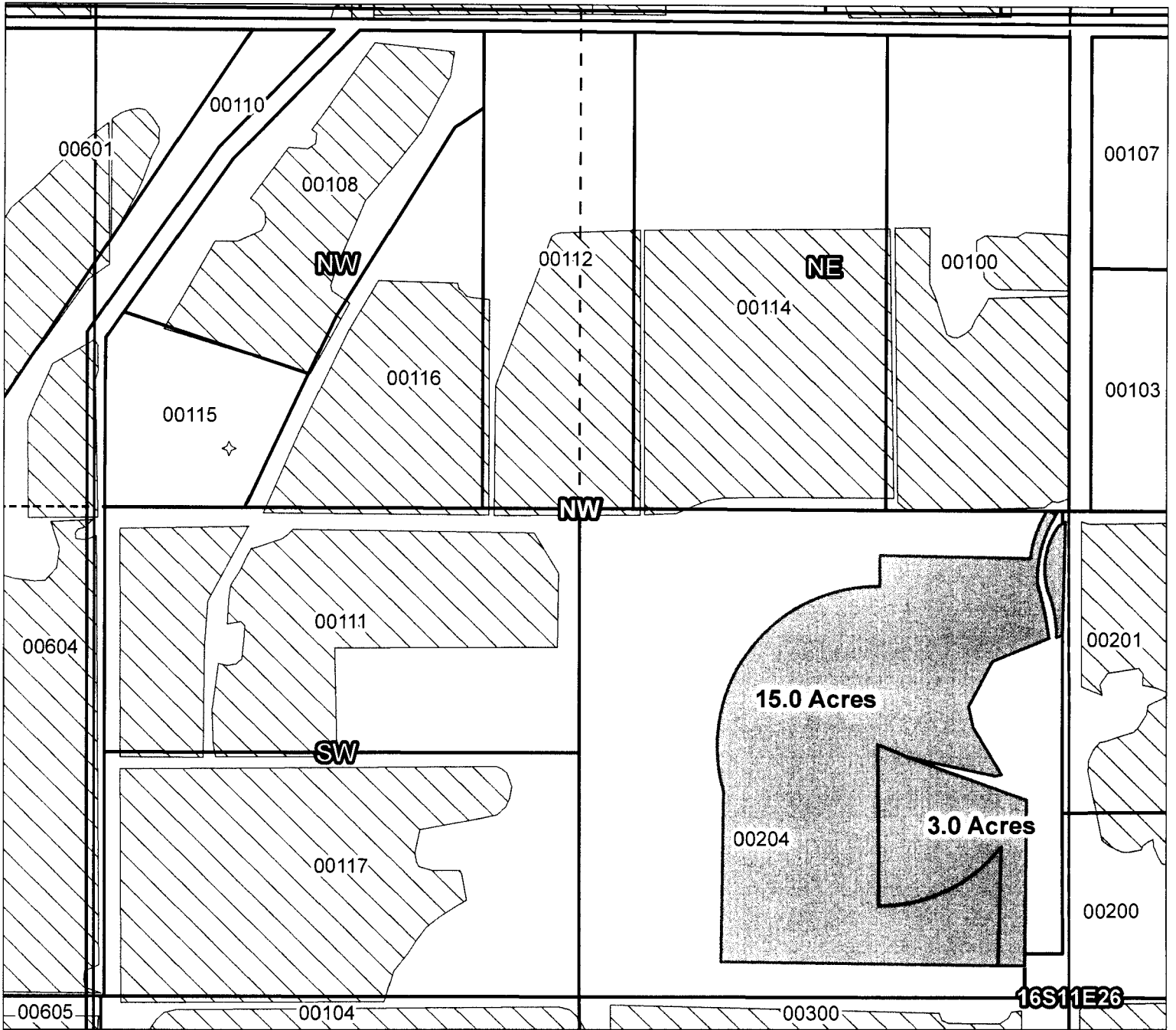
# Tumalo Irrigation District

## 2014 District Transfer Application "On" Map

N14,001



**Certificates: 74146 (IR), 74147 (IR)**  
for Levin, N. & P.



Taxlot 204, 16S11E26SESW: 15 Acres On (Cert 74146 IR)  
Taxlot 204, 16S11E26SESW: 3 Acres On (Cert 74147 IR)

RECEIVED BY OWRD  
DEC 12 2014  
SALEM, OR

- Canals
- Taxlots
- Rights to Transfer
- Cert 74146, 74147
- Cert 76106
- All Other Certs



1 inch = 400 feet



**Oregon Water Resources Department**  
 721 Summer Street NE, Suite A  
 Salem, OR 97301-1271

RECEIVED BY OWRD

DEC 12 2014

**OAR Chapter 690, Division 385**  
**NOTICE OF DISTRICT PERMANENT TRANSFER**  
**Place of Use**

SALEM, OR

District: Tumalo Irrigation District

Contact Person: Fran W. DeRock Phone: 541-382-3053

Mailing Address: 64697 Cook Ave. Bend, OR 97701

District Internal Notice #: N14.003

**I.** Pursuant to ORS 540.580 and OAR Chapter 690, Division 385, the district is providing the Water Resources Department this notice of a proposed change in place of use prior to making the change. The district proposes to change the place of use for the following water rights:

WATER RIGHTS			
PERMIT NUMBER	CERTIFICATE NUMBER	DECREE (name, volume, and page)	PRIMARY (P) or SUPP (S)
	74146	See attachment A	P

**II.** The authorized point(s) of diversion for the water rights proposed for transfer are as follows:

AUTHORIZED POINT(S) OF DIVERSION / APPROPRIATION				
PERMIT	DECREE or CERTIFICATE	POD#	SOURCE	LOCATION - LEGAL DESCRIPTION
	74146	1P	Tumalo Creek	See Attachment A

**III.** The district proposes to change the place of use from the authorized location listed in Table 1 to the location listed in Table 2.

**IV.** Enclosed is a map for the proposed change in place of use meeting the standards of OAR Chapter 690, Division 385.

**V.** The water right proposed for transfer is a water right subject to transfer and has not been forfeited for nonuse under ORS 540.610.

**VI.** Each user affected by the proposed transfer has provided written authorization for the transfer and such authorization is on file with the district.

N14.003

TABLE 1. - AUTHORIZED PLACE OF USE													
WATER RIGHT		Primary PRIORITY	USE	POD #	LEGAL DESCRIPTION							ACRES	USER NAME
Cert/Decree	Cert/Perm				TWP	RNG	SEC	QQ	DLC	GOV'T	TAX LOT		
PRIMARY	SUPP	DATE											
74146	**	9/1/1900	IRR	1P	16	12	17	SE/NW			01800	1.2	Frank & Victoria Pride
74146	**	9/1/1900	IRR	1P	16	12	17	SE/NW			00800	4.3	Lorin & Terry Ann Freeland ##

\* Primary  
 74146  
 74147  
 76106

\*\*Supp. Cert.  
 74147, 74148, 74149, 76520  
 74148, 74149, 76520  
 74149, 76520

TABLE 2. - PROPOSED PLACE OF USE													
WATER RIGHT		Primary PRIORITY	USE	POD #	LEGAL DESCRIPTION							ACRES	USER NAME
Cert/Decree	Cert/Perm				TWP	RNG	SEC	QQ	DLC	GOV'T	TAX LOT		
PRIMARY	SUPP	DATE											
74146	**	9/1/1900	IRR	1P	16	12	17	SE/NW			00800	1.2	Lorin & Terry Ann Freeland
741.46	**	9/1/1900	IRR	1P	16	12	17	SE/NW			00800	4.3	Lorin & Terry Ann Freeland ##
													##Note: the 4.3 acres were not mapped Prior. They are mapped on the Transfer map for 1.2 acres


RECEIVED BY OWRD

DEC 12 2014

SALEM, OR

VII. The undersigned understand and acknowledge that the proposed transfer is subject to the approval of the Water Resources Department. The undersigned also understand and acknowledge that if the Water Resources Department finds the change in place of use allowed by the district under this notice results in injury to an existing water right, the Department may direct the district to cease delivery of water to the proposed place of use or direct the district to mitigate the injury.

I certify that the information contained in this Notice of District Permanent Transfer is true and accurate.

  
\_\_\_\_\_  
Signature of District Manager  
or Authorized Representative


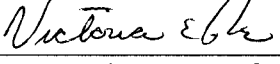
8/5/14  
Date

RECEIVED BY OWRD


Kenneth Rieck  
\_\_\_\_\_  
Typed Name of District Manager  
or Authorized Representative

DEC 12 2014


SALEM, OR

  
  
\_\_\_\_\_  
Signatures of Users  
(Authorized place of use)

8-11-14  
Date

  
\_\_\_\_\_  
Signatures of Users  
(Proposed place of use)

8/5/14  
Date

  
\_\_\_\_\_

9/2/14

**INSTRUCTIONS:**

- 1) Pursuant to OAR 690-385-4100(3), the district shall deliver this Notice Form and Map(s) to the local Watermaster *prior to* delivering water to the proposed place of use.
- 2) Pursuant to OAR 690-385-4100(4), the district also shall concurrently deliver a copy of the Notice Form to:  
Oregon Water Resources Department  
Transfer Section  
725 Summer Street NE, Suite A  
Salem, OR 97301-1271

The Water Resources Department shall publish a summary of the Notice of District Permanent Transfer in the Department's weekly publication for the purpose of providing public notice.

**TU MALO IRRIGATION DISTRICT CERTIFICATES  
SOURCE/POINT OF DIVERSION**

Attachment A	Primary Cert. #	Source	Location
1P	74146 Tumalo Decree V1, P135 & V16, P188.	Tumalo Creek, tributary to the Deschutes River 8/5/1900, Sept. 1900, 4/28/1905, 5/27/1907 & 6/1/1907	17S 11E W.M. 23 SW/NE - Tumalo Feed Canal - N 70° 21' W.; 1550 feet from East 1/4 corner of Section 23 (Tumalo Creek POD #1) 18S 10E W.M. 2 NW/SW - N. 14° 02' E.; 1713 feet from South 1/4 corner of Section 2 (Tumalo Creek POD #2)
2P	74147 Permit #19628	Tumalo Creek, tributary to the Deschutes River 10/29/1913	17S 11E W.M. 23 SW/NE - Tumalo Feed Canal (Tumalo Creek POD #1) - N. 70° 21' W.; 1550 feet from East 1/4 corner of Section 23
3P	76106 Permit #27840	Tumalo Creek and Upper Tumalo Reservoir, constructed under Permit R-2743, tributaries of the Deschutes River 12/8/1961	17S 11E W.M. 23 SE/NE - Tumalo Creek - 2080 feet South and 1310 feet West from NE Corner of Section 23 16S 11E W.M. 33 SE/SW - Upper Tumalo Reservoir
9P	83571	TID Bend Feed Canal 10/31/1900	2050 Feet West from NE Corner of Section 32 (POD #9)
1S	74147 to 74146 Permit #19628	Tumalo Creek, tributary to the Deschutes River 10/29/1913	17S 11E W.M. 23 SW/NE - Tumalo Feed Canal (Tumalo Creek POD #1) - N 70° 21' W.; 1550 feet from East 1/4 corner of Section 23
2S	74148 to 74146, 74147, 74149 Permit #624	Crescent Lake Reservoir, constructed under Permit R-102, tributary to Crescent Creek 4/7/1911	24S 6E W.M. 11 SE/SW and SW/SE
3S	74149 to 74146, 74147, 76106 Duffy Decree V9, P362	Deschutes River, tributary to the Columbia River 1905	17S 12E W.M. 32 NW/NE - Bend Feed Canal - 100 feet South and 550 feet East from N1/4 corner of Section 32
4S	76520 to 74146, 74147, 74148 74149, 76106 Permit #27841	Crescent Lake Reservoir, constructed under Permit R-2744, tributary to Crescent Creek and the Little Deschutes River 12/8/1961	17S 12E W.M. 32 NW/NE - Deschutes River (Tumalo ID Bend Feed Canal) - 2050 feet West from NE corner of Section 32 24S 6E W.M. 11 SE/SW - Crescent Lake Reservoir
11S	76714	Crane Prairie Reservoir, constructed under Permit R-1687, tributary of Deschutes River 2/28/1913	COID North Canal: 850 Feet North and 630 feet West from the E1/4 Corner of Section 29 (POD #11)

RECEIVED BY OWRD

DEC 1 2 2014

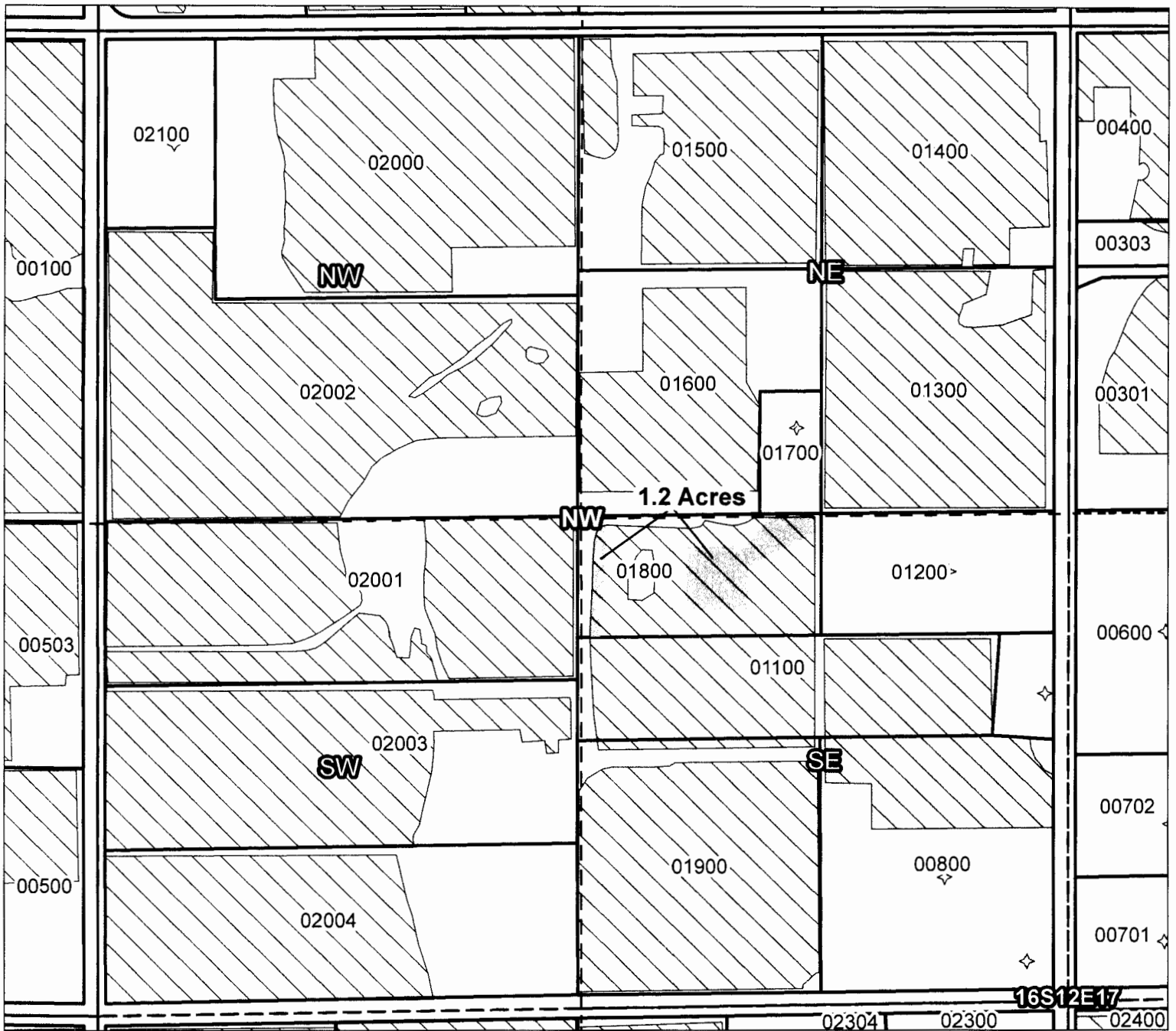
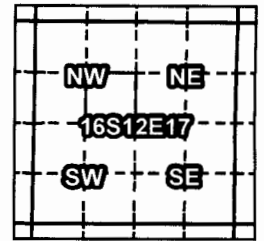
SALEM, OR



# Tumalo Irrigation District

## 2014 District Transfer Application "Off" Map

**Certificates: 74146 (IR)**  
for Frank & Victoria Pride



Taxlot 1800, 16S12E17SEnw: 1.2 Acres Off

RECEIVED BY OWRD

DEC 12 2014

SALEM, OR

- Canals
- Taxlots
- Rights to Transfer
- Cert 74146, 74147
- Cert 76106
- All Other Certs



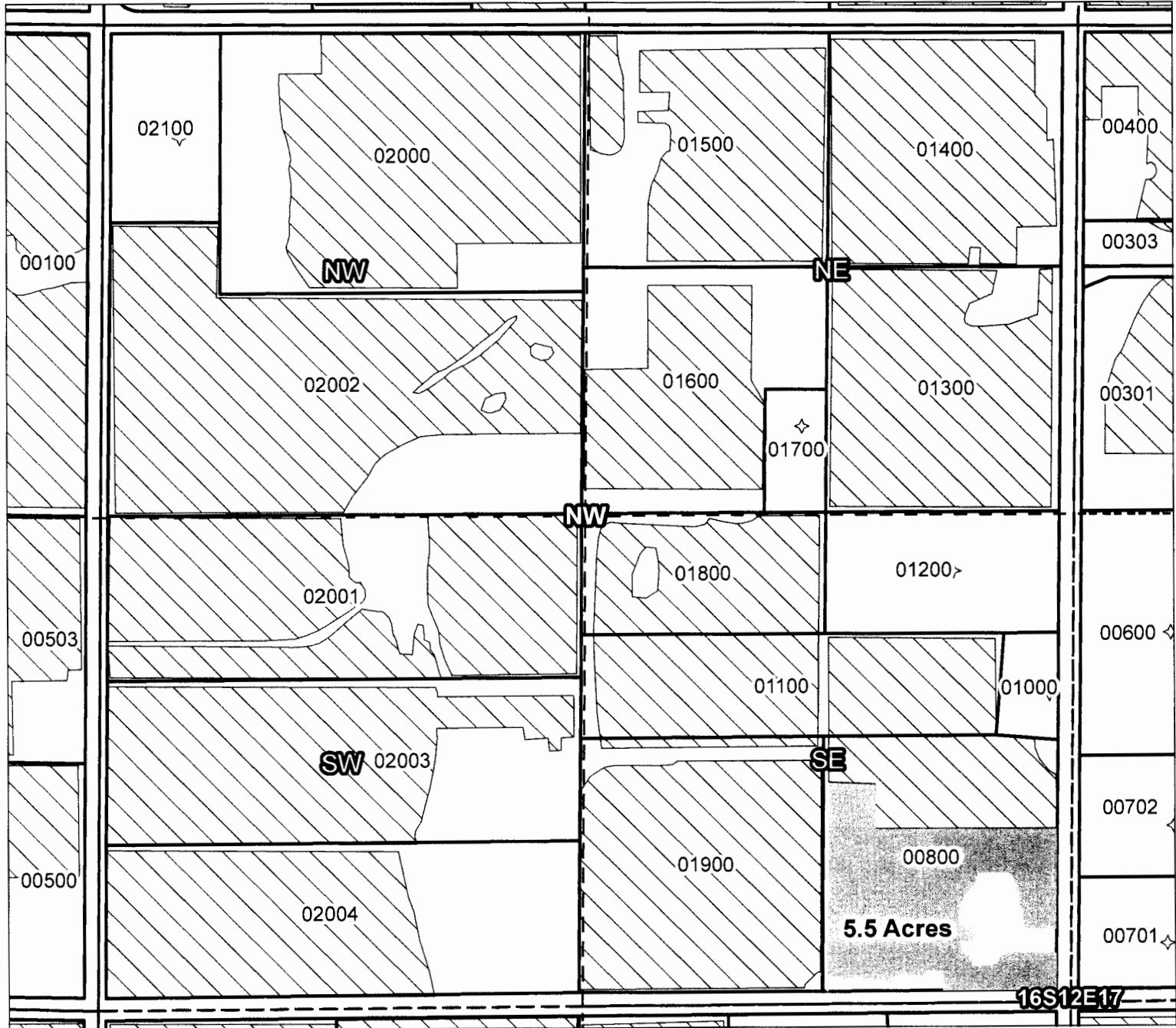
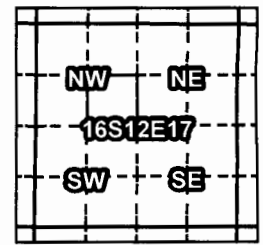
1 inch = 400 feet

Prepared by Geo-Spatial Solutions Inc. | November 2014

# Tumalo Irrigation District

## 2014 District Transfer Application "On" Map

Certificates: 74146 (IR)  
for Lorin & Terry Ann Freeland



Taxlot 800, 16S12E17SE17: 5.5 Acres On

RECEIVED BY OWRD


DEC 12 2014

SALEM, OR

- Canals
- Taxlots
- Rights to Transfer
- Cert 74146, 74147
- Cert 76106
- All Other Certs



1 inch = 400 feet



**Oregon Water Resources Department**  
 721 Summer Street NE, Suite A  
 Salem, OR 97301-1271

**OAR Chapter 690, Division 385**  
**NOTICE OF DISTRICT PERMANENT TRANSFER**  
**Place of Use**

District: Tumalo Irrigation District

Contact Person: Fran W. DeRock Phone: 541-382-3053

Mailing Address: 64697 Cook Ave. Bend, OR 97701

District Internal Notice #: N14.004

I. Pursuant to ORS 540.580 and OAR Chapter 690, Division 385, the district is providing the Water Resources Department this notice of a proposed change in place of use prior to making the change. The district proposes to change the place of use for the following water rights:

WATER RIGHTS			
PERMIT NUMBER	CERTIFICATE NUMBER	DECREE (name, volume, and page)	PRIMARY (P) or SUPP (S)
	76106	See Attachment A	P
	74146	See Attachment A	P

II. The authorized point(s) of diversion for the water rights proposed for transfer are as follows:

AUTHORIZED POINT(S) OF DIVERSION / APPROPRIATION				
PERMIT	DECREE or CERTIFICATE	POD#	SOURCE	LOCATION - LEGAL DESCRIPTION
	76106	3P	Tumalo Creek	See Attachment A
	74146	1P	Tumalo Creek	See Attachment A

III. The district proposes to change the place of use from the authorized location listed in Table 1 to the location listed in Table 2.

IV. Enclosed is a map for the proposed change in place of use meeting the standards of OAR Chapter 690, Division 385.

V. The water right proposed for transfer is a water right subject to transfer and has not been forfeited for nonuse under ORS 540.610.

VI. Each user affected by the proposed transfer has provided written authorization for the transfer and such authorization is on file with the district.

RECEIVED BY OWRD

FEB 12 2014

DEC 12 2014

SALEM, OR

N14.004


TABLE 1. – AUTHORIZED PLACE OF USE													
WATER RIGHT		Primary PRIORITY	USE	POD #	LEGAL DESCRIPTION							ACRES	USER NAME
Cert/Decree	Cert/Perm				TWP	RNG	SEC	QQ	DLC	GOV'T LOT	TAX LOT		
PRIMARY	SUPP	DATE											
76106	*	12/8/1961	IRR	3P	17	11	13	NW/SE			00100	4.50	Joyce e. Coats Revocable Trust
74146	*	8/5/1900	IRR	1P	16	11	33	NE/SE			01200	0.50	Lucky Lake Investment LLC

\* Primary            Supp. Cert.  
 74146                74147, 74148, 74149, 76520  
 74147                74148, 74149, 76520  
 76106                74149, 76520

TABLE 2. – PROPOSED PLACE OF USE													
WATER RIGHT		Primary PRIORITY	USE	POD #	LEGAL DESCRIPTION							ACRES	USER NAME
Cert/Decree	Cert/Perm				TWP	RNG	SEC	QQ	DLC	GOV'T LOT	TAX LOT		
PRIMARY	SUPP	DATE											
76106	*	12/8/1961	IRR	3P	16	11	33	NE/SE			01100	0.08	Lucky Lake Investment LLC
76106	*	12/8/1961	IRR	3P	16	11	33	NE/SE			01200	0.02	Lucky Lake Investment LLC
76106	*	12/8/1961	IRR	3P	16	11	33	NE SE			01300	4.40	Lucky Lake Investment LLC
74146	*	8/5/1900	IRR	1P	16	11	33	NE/SE			01200	0.50	Lucky Lake Investment LLC


VII. The undersigned understand and acknowledge that the proposed transfer is subject to the approval of the Water Resources Department. The undersigned also understand and acknowledge that if the Water Resources Department finds the change in place of use allowed by the district under this notice results in injury to an existing water right, the Department may direct the district to cease delivery of water to the proposed place of use or direct the district to mitigate the injury.

I certify that the information contained in this Notice of District Permanent Transfer is true and accurate.


  
\_\_\_\_\_  
Signature of District Manager  
or Authorized Representative

8.20.2004  
Date

Kenneth Rieck  
\_\_\_\_\_  
Typed Name of District Manager  
or Authorized Representative

  
\_\_\_\_\_  
Signature of User Eric Coats, Trustee  
(Authorized place of use)

8-27-14  
Date

  
\_\_\_\_\_  
Signature of User Eric Coats, member  
(Proposed place of use)

8-27-14  
Date

RECEIVED BY OWRD

DEC 12 2014

SALEM, OR

**INSTRUCTIONS:**

- 1) Pursuant to OAR 690-385-4100(3), the district shall deliver this Notice Form and Map(s) to the local Watermaster *prior to* delivering water to the proposed place of use.
- 2) Pursuant to OAR 690-385-4100(4), the district also shall concurrently deliver a copy of the Notice Form to:  
Oregon Water Resources Department  
Transfer Section  
725 Summer Street NE, Suite A  
Salem, OR 97301-1271

The Water Resources Department shall publish a summary of the Notice of District Permanent Transfer in the Department's weekly publication for the purpose of providing public notice.

Attachment A		TU MALO IRRIGATION DISTRICT CERTIFICATES	
SOURCE/POINT OF DIVERSION			
ID #	Primary Cert. #	Source	Location
1P	74146 <i>Tumalo Decree V1, P135 &amp; V16, P188.</i>	Tumalo Creek, tributary to the Deschutes River <i>8/5/1900, Sept. 1900, 4/28/1905, 5/27/1907 &amp; 6/1/1907</i>	17S 11E W.M. 23 SW/NE - Tumalo Feed Canal - N 70° 21' W.; 1550 feet from East 1/4 corner of Section 23 (Tumalo Creek POD #1) 18S 10E W.M. 2 NW/SW - N. 14° 02' E.; 1713 feet from South 1/4 corner of Section 2 (Tumalo Creek POD #2)
2P	74147 <i>Permit #19628</i>	Tumalo Creek, tributary to the Deschutes River <i>10/29/1913</i>	17S 11E W.M. 23 SW/NE - Tumalo Feed Canal (Tumalo Creek POD #1) - N. 70° 21' W.; 1550 feet from East 1/4 corner of Section 23
3P	76106  <i>Permit #27840</i>	Tumalo Creek and Upper Tumalo Reservoir, constructed under Permit R-2743, tributaries of the Deschutes River <i>12/8/1961</i>	17S 11E W.M. 23 SE/NE - Tumalo Creek - 2080 feet South and 1310 feet West from NE Corner of Section 23 16S 11E W.M. 33 SE/SW - Upper Tumalo Reservoir
9P	83571	TID Bend Feed Canal <i>10/31/1900</i>	2050 Feet West from NE Corner of Section 32 (POD #9)
Supp. Cert. #			
1S	74147 to 74146 <i>Permit #19628</i>	Tumalo Creek, tributary to the Deschutes River <i>10/29/1913</i>	17S 11E W.M. 23 SW/NE - Tumalo Feed Canal (Tumalo Creek POD #1) - N 70° 21' W.; 1550 feet from East 1/4 corner of Section 23
2S	74148 to 74146, 74147, 74149 <i>Permit #624</i>	Crescent Lake Reservoir, constructed under Permit R-102, tributary to Crescent Creek <i>4/7/1911</i>	24S 6E W.M. 11 SE/SW and SW/SE
3S	74149 to 74146, 74147, 76106 <i>Duffy Decree V9, P362</i>	Deschutes River, tributary to the Columbia River <i>1905</i>	17S 12E W.M. 32 NW/NE - Bend Feed Canal - 100 feet South and 550 feet East from N1/4 corner of Section 32
4S	76520 to 74146, 74147, 74148 74149, 76106 <i>Permit #27841</i>	Crescent Lake Reservoir, constructed under Permit R-2744, tributary to Crescent Creek and the Little Deschutes River <i>12/8/1961</i>	17S 12E W.M. 32 NW/NE - Deschutes River (Tumalo ID Bend Feed Canal) - 2050 feet West from NE corner of Section 32 24S 6E W.M. 11 SE/SW - Crescent Lake Reservoir
11S	76714	Crane Prairie Reservoir, constructed under Permit R-1687, tributary of Deschutes River <i>2/28/1913</i>	COID North Canal: 850 Feet North and 630 feet West from the E1/4 Corner of Section 29 (POD #11)

RECEIVED BY OWRD

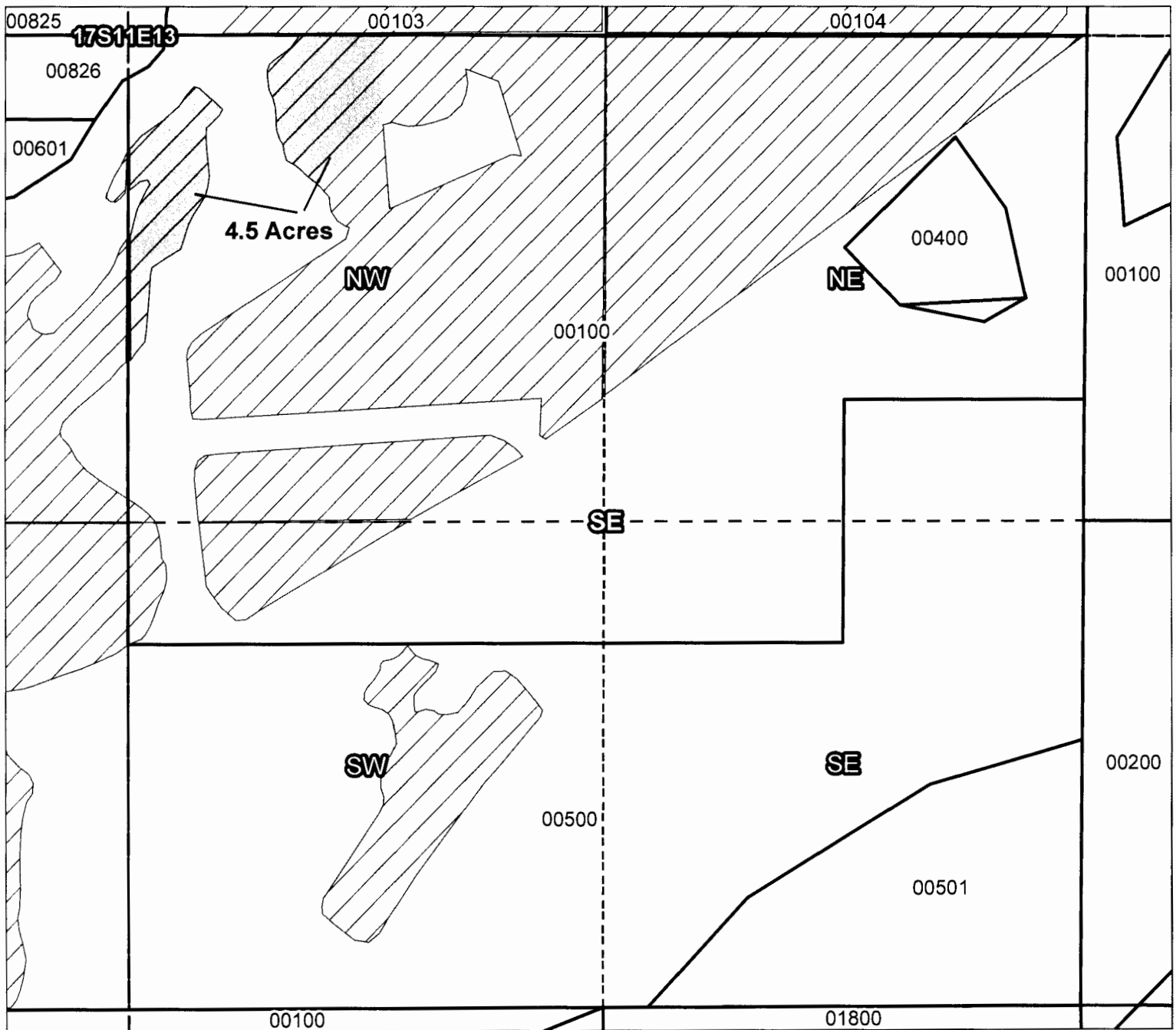
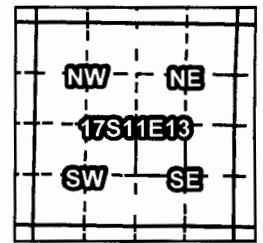
DEC 12 2014

SALEM, OR

# Tumalo Irrigation District

## 2014 District Transfer Application "Off" Map

**Certificates: 76106 (IR)**  
for Joyce Coats Revocable Trust



Taxlot 100, 17S11E13NWSE: 4.5 Acres Off

RECEIVED BY OWRD

DEC 12 2014

SALEM, OR

- Canals
- Taxlots
- Rights to Transfer
- Cert 74146, 74147
- Cert 76106
- All Other Certs



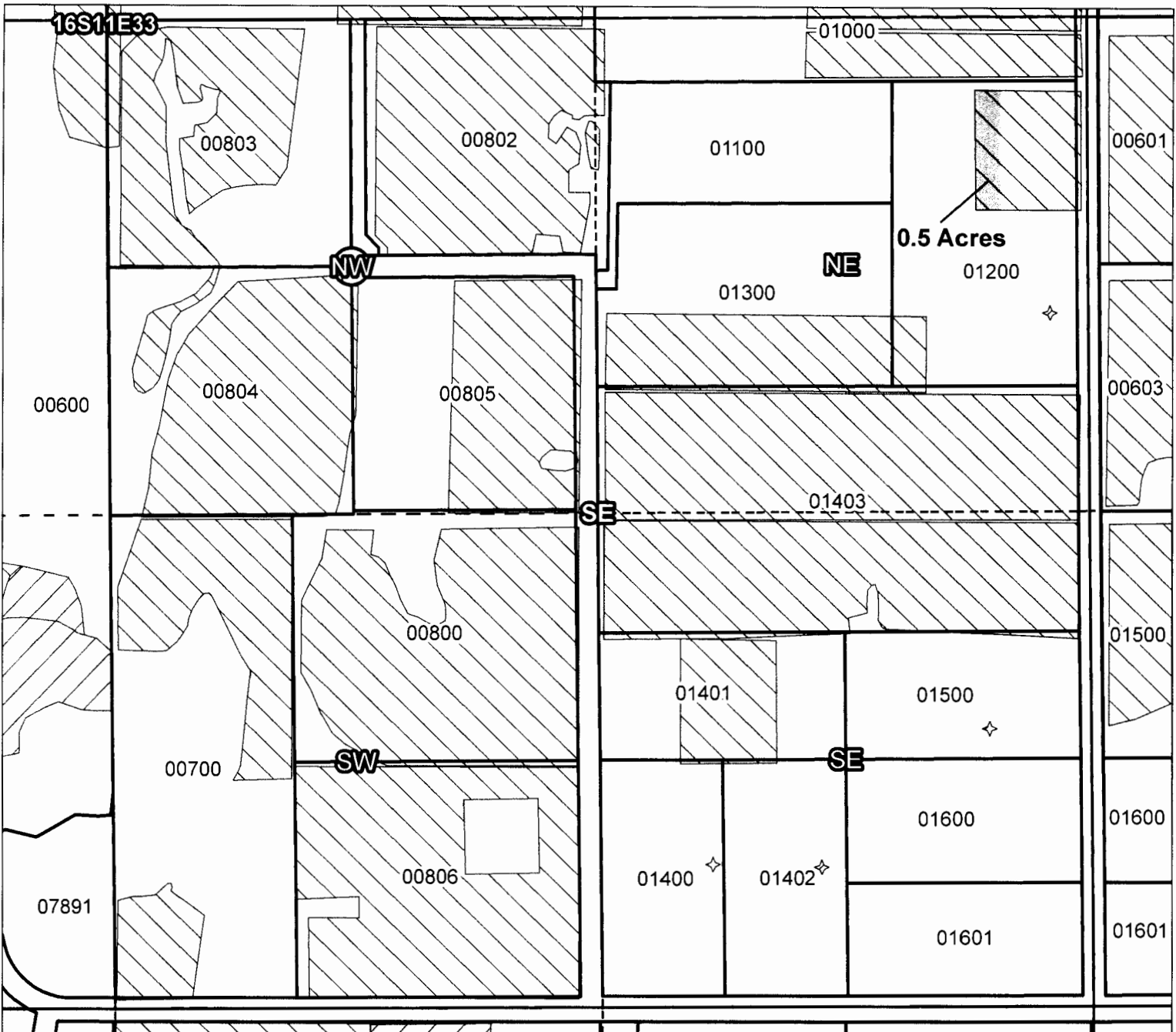
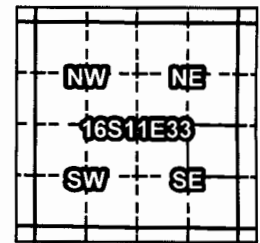
1 inch = 400 feet

Prepared by Geo-Spatial Solutions Inc. | November 2014

# Tumalo Irrigation District

## 2014 District Transfer Application "Off" Map

**Certificates: 74146 (IR)**  
for Lucky Lake Investment LLC



Taxlot 1200, 16S11E33NESE: 0.5 Acres Off

RECEIVED BY OWRD

DEC 12 2014

SALEM, OR

- Canals
- Taxlots
- Rights to Transfer
- Cert 74146, 74147
- Cert 76106
- All Other Certs



1 inch = 400 feet

Prepared by Geo-Spatial Solutions Inc. | November 2014



