



State of Oregon
 Water Resources Department
 725 Summer Street NE, Suite A
 Salem, Oregon 97301-1266
 (503) 986-0900

Application for District Instream Lease

Part 1 of 4 – Minimum Requirements Checklist

This Application to be used for water rights in the name of or conveyed by an Irrigation District (or similar organization) Complete Parts 1 through 4 and any required attachments	OWRD #	1L-190A
	District #	

Check all items included with this application. (N/A = Not Applicable)

Yes N/A **Pooled Lease**-a lease with more than one Lessor (Landowner/water right interest holder)

Fee in the amount of:

<input type="checkbox"/> \$520.00 for a lease involving four or more landowners or four or more water rights	Or <input checked="" type="checkbox"/> \$350.00 for all other leases
<input type="checkbox"/> Check enclosed <u>or</u>	
<input type="checkbox"/> Fee Charged to customer account _____ (Account name)	

- Part 1 – Completed Minimum Requirements Checklist**
- Part 2 – Completed District and Other Party Signature Page**
- Part 3 – Completed Place of Use and Lessor Signature Page**
(Include a separate Part 3 for each Lessor.)
- Part 4 – Completed Water Right and Instream Use Information**
(Include a separate Part 4 for each Water Right.)
- How many Water Rights are included in the lease application? 1** (# of rights)
List each water right to be leased instream here: 68665

RECEIVED

OCT 17 2018

OWRD

Yes N/A **Other water rights**, if any, appurtenant to the lands involved in the lease application and not proposed to be leased instream.

List those other water rights here: GR 61, GR 690, GR 691, GR 692, GR 693, 68666, 86344, 54074

Yes No **Conservation Reserve Enhancement Program CREP** – Are some or all of the lands to be leased part of CREP or another Federal program (list here: _____)?

Required Attachments:

Yes N/A Instream lease application map(s). More than one QQ and property may be included on each map. A map is **not** required if an entire right is being leased or if the right is for use of municipal or quasi-municipal water use. The map should include the following:

- A north arrow and map scale (no smaller than 1" = 1320').
- Label township, range, section and quarter-quarter (QQ).
- If an irrigation right, the numbers of acres to be leased in each quarter-quarter identify and hachure/shade to differentiate between the acreage being leased and any remaining. If the place of use has more than one priority date, source stream, and/or point of diversion you **must identify each with separate hachuring or shading** and label.
- Tax lot lines and numbers must be included on the map and should clearly identify the property(s) involved. **See Attachment A**

Yes N/A **If the Lessor(s) is not** the deeded land owner, include one of the following:

- A notarized statement from the land owner consenting to the lease and a copy of the recorded deed; or
- A water right conveyance agreement and a copy of the recorded deed for the landowner at the time the water right was conveyed; or
- Other documentation


Yes N/A If the right has **not** been used in the last five years; provide supporting documentation indicating why a right (or portion thereof) **is not** subject to forfeiture.

Part 2 of 4 – District and other party Signature

Term of the Lease: The lease is requested to begin in: month <u>March</u> year <u>2019</u> and end: month <u>October</u> year <u>2023</u> .	
Public use: Check the public use(s) this lease will serve (as defined by ORS 537.332): <input checked="" type="checkbox"/> Conservation, maintenance and enhancement of aquatic, fish and wildlife, fish and wildlife habitat and any other ecological values. <input type="checkbox"/> Recreation <input type="checkbox"/> Pollution abatement <input type="checkbox"/> Navigation	Termination provision (for multiyear leases): The parties to the lease request (choose one): <input checked="" type="checkbox"/> a. The option of terminating the lease prior to expiration of the full term with written notice to the Department by the Lessor(s) and/or Lessee. <input type="checkbox"/> b. The option of terminating the lease prior to expiration of the full term, with consent by all parties to the lease. <input type="checkbox"/> c. The parties would not like to include a Termination Provision. (See instructions for limitations to this provision)
Additive/Replacing Relationship to other instream water rights: Instream leases are generally additive to other existing instream water rights created as a result of instream leases and transfers and/or allocations of conserved water. Since instream leases are also generally senior to other instream rights created through a state agency process or conversion of minimum flows, they generally replace a portion of these junior instream rights. If you would like this lease to relate to other instream water rights differently than described above, please check this box. <input type="checkbox"/> And attach an explanation of your intent.	
Precedent: If a right which has been leased is later proposed to be leased again or later transferred or become part of an allocation of conserved water project, a new injury review shall be required. An instream lease shall not set a precedent on a future transaction.	
Validity of the rights to be leased: <input checked="" type="checkbox"/> The water right(s) to be leased have been used under the terms and conditions of the right(s) during the last five years or have been leased instream; or <input type="checkbox"/> The water right(s) have not been used for the last five years according to the terms and conditions of the rights. However, the water right(s) is not subject to forfeiture under ORS 540.610(2). Documentation describing why the water right is not subject to forfeiture has been provided.	

SIGNATURES

The undersigned declare that the information contained in this application is true and accurate.



Signature of ~~Co~~-Lessor

Date: 9-17-2018

Printed name (and title): Brent Stevenson; District Manager

Business/Organization name: Santiam Water Control District

Mailing Address (with state and zip): 284 E Water Street, Stayton, OR 97383

Phone number (include area code): (503) 769-2669 **E-mail address: ~~brent.swed@wvi.com~~

brent@santiamwater.com

See next page for additional signatures.

RECEIVED

OCT 17 2018

OWRD

C n

Date: 9/5/18

Signature of Co-Lessor

Printed name (and title): Chad Naugle; Sustainability Programs Manager

Business/Organization name: Oregon Department of Corrections

Mailing Address (with state and zip): 3601 State Street, Salem OR 97301

Phone number (include area code): (503) 373-7544 **E-mail address: Chad.E.Naugle@doc.state.or.us

Date: _____

Signature of Co-Lessor

Printed name (and title): Shannon Ryan; Enterprise Asset Management Administrator

Business/Organization name: Oregon Department of Administrative Services

Mailing Address (with state and zip): 1225 Ferry Street SE U100 Salem, OR 97301

Phone number (include area code): (503) 428-3362 **E-mail address: Shannon.Ryan@state.or.us

Date: _____

Signature of Co-Lessor

Printed name (and title): _____

Business/organization name: Department of Public Safety Standards and Training

Mailing Address (with state and zip): 4190 Aumsville Hwy SE

Phone number (include area code): _____ **E-mail address: _____

**** BY PROVIDING AN E-MAIL ADDRESS, CONSENT IS GIVEN TO RECEIVE ALL CORRESPONDENCE FROM THE DEPARTMENT ELECTRONICALLY. COPIES OF THE FINAL ORDER DOCUMENTS WILL ALSO BE MAILED TO THE LESSOR**

RECEIVED

OCT 17 2018

OWRD

Date: _____


Signature of Co-Lessor

Printed name (and title): Chad Naugle; Sustainability Programs Manager

Business/Organization name: Oregon Department of Corrections

Mailing Address (with state and zip): 3601 State Street, Salem OR 97301

Phone number (include area code): (503) 373-7544 **E-mail address: Chad.E.Naugle@doc.state.or.us


Signature of Co-Lessor

Date: 10.12.18

Printed name (and title): Shannon Ryan; Enterprise Asset Management Administrator

Business/Organization name: Oregon Department of Administrative Services

Mailing Address (with state and zip): 1225 Ferry Street SE U100 Salem, OR 97301

Phone number (include area code): (503) 428-3362 **E-mail address: Shannon.Ryan@state.or.us

Date: _____

Signature of Co-Lessor

Printed name (and title): _____

Business/organization name: Department of Public Safety Standards and Training

Mailing Address (with state and zip): 4190 Aumsville Hwy SE

Phone number (include area code): _____ **E-mail address: _____

**** BY PROVIDING AN E-MAIL ADDRESS, CONSENT IS GIVEN TO RECEIVE ALL CORRESPONDENCE FROM THE DEPARTMENT ELECTRONICALLY. COPIES OF THE FINAL ORDER DOCUMENTS WILL ALSO BE MAILED TO THE LESSOR**

RECEIVED

OCT 17 2018

OWRD

Date: _____

Signature of Co-Lessor

Printed name (and title): Chad Naugle; Sustainability Programs Manager

Business/Organization name: Oregon Department of Corrections

Mailing Address (with state and zip): 3601 State Street, Salem OR 97301

Phone number (include area code): (503) 373-7544 **E-mail address: Chad.E.Naugle@doc.state.or.us

Date: _____


Signature of Co-Lessor

Printed name (and title): Shannon Ryan; Enterprise Asset Management Administrator

Business/Organization name: Oregon Department of Administrative Services

Mailing Address (with state and zip): 1225 Ferry Street SE U100 Salem, OR 97301

Phone number (include area code): (503) 428-3362 **E-mail address: Shannon.Ryan@state.or.us



Date: 9/19/18

Signature of Co-Lessor

Printed name (and title): Eriks Gabliks, Agency Director

Business/organization name: Department of Public Safety Standards and Training

Mailing Address (with state and zip): 4190 Aumsville Hwy SE

Phone number (include area code): 503-378-2332 **E-mail address: Eriks.Gabliks@state.or.us

**** BY PROVIDING AN E-MAIL ADDRESS, CONSENT IS GIVEN TO RECEIVE ALL CORRESPONDENCE FROM THE DEPARTMENT ELECTRONICALLY. COPIES OF THE FINAL ORDER DOCUMENTS WILL ALSO BE MAILED TO THE LESSOR**

RECEIVED

OCT 17 2018

OWRD

Part 3 of 4 – Place of Use – Lessor Information and Signatures

**Complete Table 1 Identify water right(s) proposed to be leased instream
Provide a separate Part 3 for each Lessor (water right interest holder/landowner)**

Table 1

Irrigation District or other Water Purveyor Name: Santiam Water Control District													
Specify Water Right, Priority Date, point of diversion(s) (POD), place of use, tax lot, gov't lot/DLC, acres to be leased, original use type, certificate page number, and any previous lease. If not enough room below, you may add rows (see instructions) or create a spreadsheet/table (matching Table 1) and attach. Any attached table should include reference to the Lessor.													
Water Right #	Priority Date	POD #	Twp	Rng	Sec	Q-Q	Tax Lot	Gov't Lot/DLC #	Acres	Use	Page #	Previous Lease #	
68665	05/14/1909	SWCD POD	See Attachment B for POU of lands to be leased						512.89	IR			N/A
Any additional information about the right: _____													
Farm Deferral Tax Status: Counties make the determination of whether a property qualifies for the farm use assessment without consideration of whether the lands have an associated water right which is leased instream. If you have questions regarding the farm use assessment you should contact your local county assessor. You should contact your County for any weed ordinance and management requirements.													

The undersigned declare:

1. I/We agree during the term of this lease to suspend use of water allowed under the water right(s) involved in the lease as well as and any other appurtenant primary or supplemental water right(s); and
2. I/We certify are the lessor(s) (water right interest holder) of the water right(s) in Table 1. If not the deeded land owner, I/we have obtained consent from the deeded land owner and/or have provided documentation of authorization to pursue the instream lease; and
3. I/We affirm that the information in this application is true and accurate.

Signature of Co-Lessor

_____ Date: _____

Printed name (and title): Brent Stevenson; District Manager
 Business/Organization name: Santiam Water Control District
 Mailing Address (with state and zip): 284 E Water Street, Stayton, OR 97383
 Phone number (include area code): (503) 769-2669 **E-mail address: brent.swcd@wvi.com

See next page for additional signatures.

RECEIVED
OCT 17 2018
OWRD

Part 3 of 4 – Place of Use – Lessor Information and Signatures


**Complete Table 1 Identify water right(s) proposed to be leased instream
Provide a separate Part 3 for each Lessor (water right interest holder/landowner)**

Table 1

Irrigation District or other Water Purveyor Name: Santiam Water Control District													
Specify Water Right, Priority Date, point of diversion(s) (POD), place of use, tax lot, gov't lot/DLC, acres to be leased, original use type, certificate page number, and any previous lease. If not enough room below, you may add rows (see instructions) or create a spreadsheet/table (matching Table 1) and attach. Any attached table should include reference to the Lessor.													
Water Right #	Priority Date	POD #	Twp	Rng	Sec	Q-Q	Tax Lot	Gov't Lot/DLC #	Acres	Use	Page #	Previous Lease #	
68665	05/14/1909	SWCD POD	See Attachment B for POU of lands to be leased							512.89	IR		N/A
Any additional information about the right: _____													
Farm Deferral Tax Status: Counties make the determination of whether a property qualifies for the farm use assessment without consideration of whether the lands have an associated water right which is leased instream. If you have questions regarding the farm use assessment you should contact your local county assessor. You should contact your County for any weed ordinance and management requirements.													

The undersigned declare:

1. I/We agree during the term of this lease to suspend use of water allowed under the water right(s) involved in the lease as well as and any other appurtenant primary or supplemental water right(s); and
2. I/We certify are the lessor(s) (water right interest holder) of the water right(s) in Table 1. If not the deeded land owner, I/we have obtained consent from the deeded land owner and/or have provided documentation of authorization to pursue the instream lease; and
3. I/We affirm that the information in this application is true and accurate.

 Date: 9-17-2018
Signature of Co-Lessor

Printed name (and title): Brent Stevenson; District Manager
 Business/Organization name: Santiam Water Control District
 Mailing Address (with state and zip): 284 E Water Street, Stayton, OR 97383
 Phone number (include area code): (503) 769-2669 **E-mail address: brent.swcd@wvi.com

See next page for additional signatures.

RECEIVED
OCT 17 2018
OWRD

Cm

Date: 9/5/18

Signature of Co-Lessor

Printed name (and title): Chad Naugle; Sustainability Programs Manager
Business/Organization name: Oregon Department of Corrections
Mailing Address (with state and zip): 3601 State Street, Salem OR 97301
Phone number (include area code): (503) 373-7544 **E-mail address: Chad.E.Naugle@doc.state.or.us

Date: _____

Signature of Co-Lessor

Printed name (and title): Shannon Ryan; Enterprise Asset Management Administrator
Business/Organization name: Oregon Department of Administrative Services
Mailing Address (with state and zip): 1225 Ferry Street SE U100 Salem, OR 97301
Phone number (include area code): (503) 428-3362 **E-mail address: Shannon.Ryan@state.or.us

Date: _____

Signature of Co-Lessor

Printed name (and title): [Redacted]
Business/organization name: Department of Public Safety Standards and Training
Mailing Address (with state and zip): 4190 Aumsville Hwy SE
Phone number (include area code): [Redacted] **E-mail address: [Redacted]


RECEIVED

OCT 17 2018

OWRD

Signature of Co-Lessor Date: _____

Printed name (and title): Chad Naugle; Sustainability Programs Manager
Business/Organization name: Oregon Department of Corrections
Mailing Address (with state and zip): 3601 State Street, Salem OR 97301
Phone number (include area code): (503) 373-7544 **E-mail address:
Chad.E.Naugle@doc.state.or.us


Signature of Co-Lessor

Date: 10.12.18

Printed name (and title): Shannon Ryan; Enterprise Asset Management Administrator
Business/Organization name: Oregon Department of Administrative Services
Mailing Address (with state and zip): 1225 Ferry Street SE U100 Salem, OR 97301
Phone number (include area code): (503) 428-3362 **E-mail address: Shannon.Ryan@state.or.us

Signature of Co-Lessor Date: _____

Printed name (and title): _____
Business/organization name: Department of Public Safety Standards and Training
Mailing Address (with state and zip): 4190 Aumsville Hwy SE
Phone number (include area code): _____ **E-mail address: _____

RECEIVED
OCT 17 2018
OWRD

Date:

Signature of Co-Lessor

Printed name (and title): Chad Naugle: Sustainability Programs Manager

Business/Organization name: Oregon Department of Corrections

Mailing Address (with state and zip): 360 I State Street, Salem OR 97301

Phone number (include area code): (503) 373-7544 **E-mail address: Chad.E.Naugle@doc.state.or.us

Date:

Signature of Co-Lessor

Printed name (and title): Shannon Ryan: Enterprise Asset Management Administrator

Business/Organization name: Oregon Department of Administrative Services

Mailing Address (with state and zip): 1225 Ferry Street SE UIOO Salem, OR 97301

Phone number (include area code): (503) 428-3362 **E-mail address: Shannon.Ryan@state.or.us



Signature of Co-Lessor

Date: 9/19/18

Printed name (and title): Eriks Gabliks, Agency Director

Business/organization name: Department of Public Safety Standards and Training

Mailing Address (with state and zip): 4190 Aumsville Hwy SE

Phone number (include area code): 503-378-2332 **E-mail address: Eriks.Gabliks@state.or.us

RECEIVED

OCT 17 2018

OWRD

Part 4 of 4 – Water Right and Instream Use Information

Use a separate Part 4 for each water right to be leased instream

Table 2

Use Table 2 to illustrate the totals for the water right proposed to be leased instream (based on Part 3 of 4) Water Right # 68665

Total rate and volume by priority date, POD, use and acreage as appropriate considering the right to be leased. If not enough room below, you may add rows (see instructions) or create a spreadsheet (matching Table 2 and clearly labeled) and attach.
(cfs = cubic feet per second and af= acre-feet)

Priority Date	POD #	Use	Acres	Other Information (such as conditions/limitations on the right)	Rate (cfs)	Volume (af)
05/14/1909	SWCD POD	IRR	512.89		6.41	1282.2

Total af from storage, if applicable: _____ AF or N/A

If the POD is not described on the certificate or, if there is more than one POD listed on the certificate, then the specific POD must be described:

Table 3

Instream Use created by the lease	River Basin: <u>Willamette</u>	River/Stream Name: <u>North Santiam</u> , tributary to <u>Willamette River</u>				
Proposed Instream Reach: <input type="checkbox"/> A reach typically begins at the POD and ends at the mouth of the source stream: From the POD _____ to _____	Or Proposed Instream Point: <input type="checkbox"/> Instream use protected at the POD					
OR <input checked="" type="checkbox"/> Please check this box if you are not sure of the proposed reach and want water to be protected within a reach below the POD, if possible. If no reach is identified or the above box is not checked, and there is only one POD listed on the water right, the lease may be processed to be protected at the POD.)						
Instream Portion: May not exceed the maximum rate/volume for the right (identified in Table 2)						
Use the table 3 to illustrate the instream rate, volume and instream period by priority date, POD, Use and acreage, as appropriate. If not enough room below, you may add rows (see instructions) or create a spreadsheet (clearly labeled and matching the below portion of Table 3) and attach.						
Priority date	POD #	Use	Acres	Proposed Instream Period	Instream Rate (cfs)	Total instream volume (af)
5/14/1909		IR	512.89	March 1 to October 31	6.41	1282.2
OR <input type="checkbox"/> Please check this box if you are not sure of the proposed rate, volume and instream period. As part of its review process, the Department will identify the appropriate instream rate, volume and period considering the water right(s) being leased and instream benefits.						
<input type="checkbox"/> Yes <input checked="" type="checkbox"/> N/A Conditions to avoid enlargement or injury to other water rights, if any, or other limitations: list here _____						
Note: The Department may identify additional conditions to prevent injury and/or enlargement.						
Any additional information about the proposed instream use: <u>Under Certificate 68665, SWCD diverts water into Mill Creek at the POD on the North Santiam. Portions of Certificate 68665 have also been leased under IL-791 and IL-1556. These leases have protected water from the SWCD diversion to the mouth of Mill Creek from June 1 through September 30. The same instream reach and time period would be acceptable to the Applicants.</u>						

RECEIVED

OCT 17 2018

**Attachment A
Instream Lease Map**

Certificate 68665 - Instream Lease Application – Oregon Department of Corrections

RECEIVED

OCT 17 2018

OWRD

**Attachment B
Place of Use Table**

Certificate 68665 - Instream Lease Application – Oregon Department of Corrections

RECEIVED

OCT 17 2018

OWRD

Instream Lease Acres by Taxlot, Owner, and Quarter-Quarter Section

Certificate	Priority	Acres	Township	Range	Section	Q40	Q160	Taxlot	Account	Owner
68665	5/14/1909	10.3	8	S	2	W	4	NW SW	082W0800100	R30034 DOC
68665	5/14/1909	2.2	8	S	2	W	4	SE SW	082W0800100	R30034 DOC
68665	5/14/1909	31.3	8	S	2	W	4	SW SW	082W0800100	R30034 DOC
68665	5/14/1909	16.3	8	S	2	W	5	NE SE	082W0800100	R30034 DOC
68665	5/14/1909	0.03	8	S	2	W	5	SE SE	082W0501900	R327904 DPSST
68665	5/14/1909	35.17	8	S	2	W	5	SE SE	082W0800100	R30034 DOC
68665	5/14/1909	8.7	8	S	2	W	5	SW SE	082W0800100	R30034 DOC
68665	5/14/1909	21.7	8	S	2	W	8	NE NE	082W0800100	R30034 DOC
68665	5/14/1909	5.64	8	S	2	W	8	NW NE	082W0501900	R327904 DPSST
68665	5/14/1909	3.16	8	S	2	W	8	NW NE	082W0800100	R30034 DOC
68665	5/14/1909	0.3	8	S	2	W	8	SE NE	082W0800100	R30034 DOC
68665	5/14/1909	4.76	8	S	2	W	8	SW NE	082W0501900	R327904 DPSST
68665	5/14/1909	3.24	8	S	2	W	8	SW NE	082W0800104	R327908 DOC
68665	5/14/1909	1.45	8	S	2	W	8	NE NW	082W0501900	R327904 DPSST
68665	5/14/1909	1.4	8	S	2	W	8	NE NW	082W0800104	R327908 DOC
68665	5/14/1909	19.53	8	S	2	W	8	SE NW	082W0800104	R327908 DOC
68665	5/14/1909	3.36	8	S	2	W	8	SW NW	082W0800103	R327901 DAS
68665	5/14/1909	9	8	S	2	W	8	SW NW	082W0800104	R327908 DOC
68665	5/14/1909	15	8	S	2	W	8	NW SE	082W0800104	R327908 DOC
68665	5/14/1909	15.85	8	S	2	W	8	NE SW	082W0800103	R327901 DAS
68665	5/14/1909	21.75	8	S	2	W	8	NE SW	082W0800104	R327908 DOC
68665	5/14/1909	29.35	8	S	2	W	8	NW SW	082W0800103	R327901 DAS
68665	5/14/1909	0.24	8	S	2	W	8	NW SW	082W0800104	R327908 DOC
68665	5/14/1909	19.16	8	S	2	W	8	SE SW	082W0800103	R327901 DAS
68665	5/14/1909	0.04	8	S	2	W	8	SE SW	082W0800104	R327908 DOC
68665	5/14/1909	32.24	8	S	2	W	8	SW SW	082W0800103	R327901 DAS
68665	5/14/1909	2.5	8	S	2	W	9	NW NE	082W0800100	R30034 DOC
68665	5/14/1909	3.9	8	S	2	W	9	SW NE	082W0800100	R30034 DOC
68665	5/14/1909	17.5	8	S	2	W	9	NE NW	082W0800100	R30034 DOC
68665	5/14/1909	11.5	8	S	2	W	9	NW NW	082W0800100	R30034 DOC
68665	5/14/1909	35.7	8	S	2	W	9	SE NW	082W0800100	R30034 DOC
68665	5/14/1909	0.9	8	S	2	W	9	SW NW	082W0800100	R30034 DOC
68665	5/14/1909	9.18	8	S	2	W	17	SE NE	082W1700100	R327910 DOC
68665	5/14/1909	0.8	8	S	2	W	17	NE NW	082W1700100	R327910 DOC

RECEIVED

OCT 17 2018

OWRD

Instream Lease Acres by Quarter-Quarter Section

Certificate	Priority	Acres	Township	Range	Section	Q40	Q160
68665	5/14/1909	10.3	8 S	2 W	4	NW	SW
68665	5/14/1909	2.2	8 S	2 W	4	SE	SW
68665	5/14/1909	31.3	8 S	2 W	4	SW	SW
68665	5/14/1909	16.3	8 S	2 W	5	NE	SE
68665	5/14/1909	35.2	8 S	2 W	5	SE	SE
68665	5/14/1909	8.7	8 S	2 W	5	SW	SE
68665	5/14/1909	21.7	8 S	2 W	8	NE	NE
68665	5/14/1909	8.8	8 S	2 W	8	NW	NE
68665	5/14/1909	0.3	8 S	2 W	8	SE	NE
68665	5/14/1909	8	8 S	2 W	8	SW	NE
68665	5/14/1909	2.85	8 S	2 W	8	NE	NW
68665	5/14/1909	19.53	8 S	2 W	8	SE	NW
68665	5/14/1909	12.36	8 S	2 W	8	SW	NW
68665	5/14/1909	15	8 S	2 W	8	NW	SE
68665	5/14/1909	37.6	8 S	2 W	8	NE	SW
68665	5/14/1909	29.59	8 S	2 W	8	NW	SW
68665	5/14/1909	19.2	8 S	2 W	8	SE	SW
68665	5/14/1909	32.24	8 S	2 W	8	SW	SW
68665	5/14/1909	2.5	8 S	2 W	9	NW	NE
68665	5/14/1909	3.9	8 S	2 W	9	SW	NE
68665	5/14/1909	17.5	8 S	2 W	9	NE	NW
68665	5/14/1909	11.5	8 S	2 W	9	NW	NW
68665	5/14/1909	35.7	8 S	2 W	9	SE	NW
68665	5/14/1909	0.9	8 S	2 W	9	SW	NW
68665	5/14/1909	9.18	8 S	2 W	17	SE	NE
68665	5/14/1909	0.6	8 S	2 W	17	NE	NW
68665	5/14/1909	31.9	8 S	2 W	17	NW	NW
68665	5/14/1909	2.1	8 S	2 W	17	SE	NW
68665	5/14/1909	38.4	8 S	2 W	17	SW	NW
68665	5/14/1909	1.14	8 S	2 W	17	NE	SE
68665	5/14/1909	11.2	8 S	2 W	17	NW	SW
68665	5/14/1909	14.69	8 S	2 W	18	NE	NE
68665	5/14/1909	0.77	8 S	2 W	18	NW	NE
68665	5/14/1909	17.19	8 S	2 W	18	SE	NE
68665	5/14/1909	2.55	8 S	2 W	18	SW	NE
Total:		512.89					

RECEIVED

OCT 17 2018

OWRD