


Used one Application form for each landowner
 All one Transfer



Oregon Water Resources Department
 725 Summer Street NE, Suite A
 Salem Oregon 97301-1266
 (503) 986-0900
 www.wrd.state.or.us

Application for District Permanent Water Right

Transfer

Please type or print legibly in dark ink. If your application is incomplete or inaccurate, we will return it to you. If any requested information does not apply to your application, insert "N/A" to indicate "Not Applicable." As you complete this form, please refer to notes and guidance included on the application. A summary of review criteria and procedures that are generally applicable to the application is available at www.wrd.state.or.us/OWRD/PUBS/forms.shtml#app_criteria_review.

Change in Place of Use Only

1A. APPLICANT INFORMATION

IRRIGATION DISTRICT Stanfield Irrigation District		PHONE NO. 541-449-3272	ADDITIONAL CONTACT NO.
ADDRESS PO Box 416			FAX NO. 541-449-1239
CITY Stanfield	STATE OR	ZIP 97875	E-MAIL Stanfieldid@uci.net
BY PROVIDING AN E-MAIL ADDRESS, CONSENT IS GIVEN TO RECEIVE ALL CORRESPONDENCE FROM THE DEPARTMENT ELECTRONICALLY. COPIES OF THE FINAL ORDER DOCUMENTS WILL ALSO BE MAILED.			

1B. AGENT INFORMATION

AGENT/BUSINESS NAME N/A		PHONE NO. N/A	ADDITIONAL CONTACT NO. N/A
ADDRESS N/A			FAX NO. N/A
CITY N/A	STATE N/A	ZIP N/A	E-MAIL N/A
BY PROVIDING AN E-MAIL ADDRESS, CONSENT IS GIVEN TO RECEIVE ALL CORRESPONDENCE FROM THE DEPARTMENT ELECTRONICALLY. COPIES OF THE FINAL ORDER DOCUMENTS WILL ALSO BE MAILED.			

2. PROPOSED CHANGE(S) TO WATER RIGHT(S)

- List **all** water rights to be affected by this transfer. Indicate the certificate, permit, decree or other identifying number(s) in the table below: (Attach additional pages as necessary.)

	Certificate	Permit / Previous Transfer	Decree
1.	87035	-	Umatilla River Decree V.3 P. 233 (1905)
2.	86377	7400	McKay Reservoir (1924)
3.	86203	30789	(1965)
4.	86205	54406	(2007)
5.		-	
6.		-	

RECEIVED

JAN 02 2018

OWRD

T 12817

3. ATTACHMENTS

Check each of the following attachments included with this application. The application will be returned if all required attachments are not included.

<p>Supplemental Form A – Description of Proposed Change(s) to a Water Right <input checked="" type="checkbox"/> A <u>separate</u> Supplemental Form A is enclosed for <u>each</u> water right to be affected by this transfer. Map <input checked="" type="checkbox"/> Permanent Transfer A map meeting the requirements of OAR 690-385-3300 must be included but need not be prepared by a Certified Water Right Examiner (CWRE).</p>	<p>Fees: <input checked="" type="checkbox"/> Amount enclosed: \$ _____ See the Department’s Fee Schedule at www.wrd.state.or.us or call (503) 986-0900. Land Use Compatibility Statement <input type="checkbox"/> The Land Use Information Form is <u>not</u> required if water is to be diverted, conveyed and/or used only on federal lands or if <u>ALL</u> of the following apply: a) a change in place of use only, b) a change that does not involve the placement or modification of structures, c) the use of water is for irrigation <u>only</u> and d) the use is located within an irrigation district or an exclusive farm use zone.</p>
--	---

4. SIGNATURES

The district certifies the following:

- (1) The water rights proposed for transfer are water rights subject to transfer and are not subject to forfeiture for nonuse under ORS 540.610;
- (2) Each user affected by the proposed transfer has provided written authorization for the transfer and such authorization is on file with the district; and
- (3) On behalf of the district, I affirm to the best of my knowledge the information contained in this application is true and accurate.


 District Manager Signature
 OR

 Ray Kopacz
 name (print)

 12-27-2017
 date

 Authorized District Representative signature

 name (print)

 date

Before submitting your application to the Department, be sure you have:


- Answered each question completely.
- Included all the required attachments.
- Included a check payable to the Oregon Water Resources Department for the appropriate amount.

RECEIVED

JAN 02 2018

T 12817

OWRD



**District Permanent Water Right
Supplemental Form A**

FINAL
ON & OFF
TABLES

DESCRIPTION OF PROPOSED CHANGE

List only one water right per page. A **separate Supplemental Form A** must be submitted **for each** certificate, permit, decree, or other right involved in this transfer.

Attach additional copies of Supplemental Form A as needed for each permit, decree or other rights involved in this transfer.

1. CURRENT WATER RIGHT

Water Right Subject to Transfer (check and complete one of the following):

<input checked="" type="checkbox"/> Certificated Right	87035	
	Certificate Number	
<input type="checkbox"/> Adjudicated, Non-certificated Right	_____	_____
	Name of Decree	Page Number
<input type="checkbox"/> Permit for which Proof has been Approved	-	_____
	Permit Number	Date Claim of Beneficial Use Submitted
<input type="checkbox"/> Transferred Right for which Proof has been Filed	-	_____
	Previous Transfer Number	Date Claim of Beneficial Use Submitted
<input type="checkbox"/> Permit for Supplemental Irrigation	-	_____
	Permit Number	

- Name on Permit, Certificate, or Decree: Stanfield Irrigation District
- Priority Date(s): March 8, 1905

If there are **multiple Priority Dates** identified on the water right, any information provided in Supplemental Form A of this application must identify which priority date is associated with each of the authorized points of diversion or appropriation and places of use.

Source(s) of Water to be Affected by Transfer: Umatilla River

Tributary to: Columbia River

- Are there **other water rights**, Permits or Ground Water Registrations associated with this land? Received by OWRD
- Yes No MAY 30 2018

If "Yes", what are the Permit, Registration or Certificate Numbers? Salem, OR
 SUPPLEMENTAL IRRIGATION - 86377 (SID - July 1, 1924 - McKay Reservoir)

Any "layered" water use or a right that is supplemental to a primary right proposed for transfer **must be included in the transfer or be cancelled.**

T-12817

▪ Certificate Number or other identifying number: 87035 IR & 76377 IS

The following information must be provided only for those points of diversion or appropriation that are involved in the transfer.

If a point of diversion or appropriation is not numbered on the decree or water right certificate or permit, assign it a unique number in the following table (e.g. POD #1 or POA(well) #1). Use the number to refer to the point of diversion or appropriation serving the place of use described in Tables I and II. Note: Permanent district transfers do not allow for a change in point of diversion or appropriation to serve the proposed place of use.

Government lot and donation land claim numbers must be included in the table below only if the information is reflected on the existing water right.

Location of Existing Authorized Point(s) of Diversion (POD) or Appropriation (POA):
(i.e., the allowed point(s) of diversion or appropriation listed on the water right for the "FROM" or "OFF" lands)

AUTHORIZED POINT(S) of DIVERSION (POD) or APPROPRIATION (POA)									
POD# or POA#	TWP	RNG	SEC	QQ	DLC	GOV'T LOT	MEASURED DISTANCES		
IR - 87035	3 N	30 E	31	SW SW		4	FURNISH CANAL: 380 FEET NORTH AND 650 FEET EAST FROM THE SW CORNER of SECTION 31		
IS - 76377	2 N	32 E	34	NW SE			McKay Dam		
IS - 76377	3 N	30 E	31	SW SW		4	FURNISH CANAL: 380 FEET NORTH AND 650 FEET EAST FROM THE SW CORNER of SECTION 31		

Received by OWRD
MAY 30 2018
Salem, OR

T-12817

▪ Certificate Number or other identifying number: 87035 IR & 86377 IS

Provided the district filed notice of a change in place of use pursuant to OAR 690-385-4100, reference the District Internal Notice Number (DINN) used to describe the change(s) to be made permanent by this transfer.

Government lot (GOV'T LOT) and donation land claim numbers (DLC) must be included in the tables below **only** if the information is reflected on the existing water right.

POD# or POA#	PRIORITY DATE	USE	LEGAL DESCRIPTION							ACRES	USER NAME	DINN	
			TWP	RNG	SEC	QQ	DLC	GOV'T LOT	TAX LOT				
	1905/1924	IR/IS	4 N	29 E	3	NW SW				400	1.0	LATHAM	
	1905/1924	IR/IS	4 N	29 E	10	NE NW				901	1.0	LATHAM	
	1905/1924	IR/IS	4 N	29 E	22	SE SE				2800	0.5	WALKER	
	1905/1924	IR/IS	4 N	29 E	27	NW NE				3302	0.4	DITCHEN LAND CO	
	1905/1924	IR/IS	4 N	29 E	27	SW NE				3500	2.7	DITCHEN LAND CO	
TOTAL:										5.6			

Received by OWRD
MAY 30 2018
Salem, OR


T-12817

▪ Certificate Number or other identifying number: 87035 IR & 86377 IS

TABLE II. - PROPOSED PLACE OF USE													
POD / POA #	PRIORITY DATE	USE	LEGAL DESCRIPTION							TAX LOT	ACRES	USER NAME	DINN
			TWP	RNG	SEC	QQ	DLC	GOV'T LOT					
	1905/1924	IR/IS	4 N	29 E	09	SE NE				1800	2.0	HARMON	
	1905/1924	IR/IS	4 N	29 E	22	NE SE				2600	0.5	WALKER	
	1905/1924	IR/IS	4 N	29 E	23	NW SW				2200	2.0	DITCHEN LAND CO	
	1905/1924	IR/IS	4 N	29 E	27	NW NE				3302	1.1	DITCHEN LAND CO	
TOTAL:											5.6		

Received by OWRD
MAY 30 2018
Salem, OR

T-12817



District Permanent Water Right Transfer Application

Supplemental Form A

DESCRIPTION OF PROPOSED CHANGE(S) TO A WATER RIGHT

List only one water right per page. A **separate Supplemental Form A must be completed for each** certificate, permit, decree, or other right involved in the proposed transfer.

Attach additional copies of Supplemental Form A as needed to describe other certificates, permits, decrees or other rights involved in this transfer.

1. CURRENT WATER RIGHT INFORMATION

Water Right Subject to Transfer (check and complete one of the following):

<input checked="" type="checkbox"/> Certificated Right	86203	
	Certificate Number	
<input type="checkbox"/> Adjudicated, Non-certificated Right	_____	_____
	Name of Decree	Page Number
<input type="checkbox"/> Permit for which Proof has been Approved	-	_____
	Permit Number	Date Claim of Beneficial Use Submitted
<input type="checkbox"/> Permit for Supplemental Irrigation	-	_____
	Permit Number	

- Name on Permit, Certificate, or Decree: STANFIELD IRRIGATION DISTRICT
- Priority Date(s): JUNE 23, 1965

If there are **multiple Priority Dates** identified on the water right, any information provided in Supplemental Form A of this application must identify which priority date is associated with each of the authorized points of diversion or appropriation and places of use.

Source(s) of Water to be Affected by Transfer: UMATILLA RIVER

Tributary to: COLUMBIA RIVER

- Are there **other water rights**, Permits or Ground Water Registrations associated with this land?
 - Yes No

If “**Yes**”, what are the Permit, Registration or Certificate Numbers?
SUPPLEMENTAL IRRIGATION - 86205 (U.S. BUREAU OF RECLAMATION - MARCH 14, 2007; McKAY RESERVOIR

Any “layered” water use or a right that is supplemental to a primary right proposed for transfer **must be included in the transfer or be cancelled**

Received by OWRD

T-12817

▪ Certificate Number or other identifying number: 86203 IR & 86205 IS

The following information must be provided only for those points of diversion or appropriation that are involved in the transfer.

If a point of diversion or appropriation is not numbered on the decree or water right certificate or permit, assign it a unique number in the following table (e.g. POD #1 or POA(well) #1). Use the number to refer to the point of diversion or appropriation serving the place of use described in Tables I and II. Note: Permanent district transfers do not allow for a change in point of diversion or appropriation to serve the proposed place of use.

Government lot and donation land claim numbers must be included in the table below only if the information is reflected on the existing water right.

Location of Existing Authorized Point(s) of Diversion (POD) or Appropriation (POA):
 (i.e., the allowed point(s) of diversion or appropriation listed on the water right for the "FROM" or "OFF" lands)

AUTHORIZED POINT(S) of DIVERSION (POD) or APPROPRIATION (POA)							
POD# or POA#	TWP	RNG	SEC	QQ	DLC	GOV'T LOT	MEASURED DISTANCES
86203	3 N	30 E	31	SW SW		4	FURNISH CANAL: 380 FEET NORTH AND 650 FEET EAST FROM THE SW CORNER of SECTION 31
IS-86205	2 N	32 E	34	NW SE			McKay Dam
IS-86205	3 N	30 E	31	SW SW		4	FURNISH CANAL: 380 FEET NORTH AND 650 FEET EAST FROM THE SW CORNER of SECTION 31

Received by OWRD

MAY 30 2018

Salem, OR

T-12817

▪ Certificate Number or other identifying number: 86203 IR & 86205 IS

Provided the district filed notice of a change in place of use pursuant to OAR 690-385-4100, reference the District Internal Notice Number (DINN) used to describe the change(s) to be made permanent by this transfer.

Government lot (GOV'T LOT) and donation land claim numbers (DLC) must be included in the tables below **only** if the information is reflected on the existing water right.

TABLE I. - AUTHORIZED PLACE OF USE												
POD# or POA#	PRIORITY DATE	USE	LEGAL DESCRIPTION						ACRES	USER NAME	DINN	
			TWP	RNG	SEC	QQ	DLC	GOV'T LOT				TAX LOT
	1965/2007	IR/IS	4 N	28 E	13	SW SW			0.8	STANFIELD IRRIGATION DIST		
	1965/2007	IR/IS	4 N	28 E	13	SW SW			0.9	STANFIELD IRRIGATION DIST		
	1965/2007	IR/IS	4 N	29 E	22	SE SW			1.3	WALKER, STEVE		
TOTAL:									3.0			

.8
 .9
 are supplemental
 on 86377
 NOT
 86205

Received by OWRD

MAY 30 2018

Salem, OR

T-12817

▪ Certificate Number or other identifying number: 86203 IR & 86205 IS

POD / POA #	PRIORITY DATE	USE	LEGAL DESCRIPTION										ACRES	USER NAME	DINN			
			TWP	RNG	SEC	QQ	DLC	GOV'T LOT	TAX LOT									
	1965/2007	IR/IS	3 N	29 E	8	NW NE						600				0.9	HUXOLL	
	1965/2007	IR/IS	3 N	29 E	16	NE SE						100				0.8	EVANS	
	1965/2007	IR/IS	4 N	29 E	22	NE SE						2600				1.3	WALKER	
												TOTAL:			3.0			

.9
 .8
 are supplemental
 on 86203
 NOT on 86205

Received by OWRD
 MAY 30 2018
 Salem, OR

T-12817



District Permanent Water Right Transfer Application

Supplemental Form A

DESCRIPTION OF PROPOSED CHANGE(S) TO A WATER RIGHT

List only one water right per page. A separate Supplemental Form A must be completed for each certificate, permit, decree, or other right involved in the proposed transfer.

Attach additional copies of Supplemental Form A as needed to describe other certificates, permits, decrees or other rights involved in this transfer.

1. CURRENT WATER RIGHT INFORMATION

Water Right Subject to Transfer (check and complete one of the following):

<input checked="" type="checkbox"/> Certificated Right	86203	Certificate Number
<input type="checkbox"/> Adjudicated, Non-certificated Right	_____	Page Number
<input type="checkbox"/> Permit for which Proof has been Approved	-	Date Claim of Beneficial Use Submitted
<input type="checkbox"/> Permit for Supplemental Irrigation	-	Permit Number

- Name on Permit, Certificate, or Decree: Stanfield Irrigation District
- Priority Date(s): June 23, 1965

If there are **multiple Priority Dates** identified on the water right, any information provided in Supplemental Form A of this application must identify which priority date is associated with each of the authorized points of diversion or appropriation and places of use.

Source(s) of Water to be Affected by Transfer: Umatilla River

Tributary to: Columbia River

- Are there **other water rights**, Permits or Ground Water Registrations associated with this land?
 Yes No

If "Yes", what are the Permit, Registration or Certificate Numbers?

SUPPLEMENTAL IRRIGATION - 86377 (SID - July 1, 1924 - McKay Reservoir)

Any "layered" water use or a right that is supplemental to a primary right proposed for transfer **must be included in the transfer or be cancelled.**

Received by OWRD

JUN 25 2018

Salem, OR revised 2/1/2010

T-12817

▪ Certificate Number or other identifying number: 86203 IR & 86205 IS

The following information must be provided only for those points of diversion or appropriation that are involved in the transfer.

If a point of diversion or appropriation is not numbered on the decree or water right certificate or permit, assign it a unique number in the following table (e.g. POD #1 or POA(well) #1). Use the number to refer to the point of diversion or appropriation serving the place of use described in Tables I and II. Note: Permanent district transfers do not allow for a change in point of diversion or appropriation to serve the proposed place of use.

Government lot and donation land claim numbers must be included in the table below only if the information is reflected on the existing water right.

Location of Existing Authorized Point(s) of Diversion (POD) or Appropriation (POA):
(i.e., the allowed point(s) of diversion or appropriation listed on the water right for the "FROM" or "OFF" lands)

AUTHORIZED POINT(S) of DIVERSION (POD) or APPROPRIATION (POA)						
POD# or POA#	TWP	RNG	SEC	QQ	DLC	GOV'T LOT
86203	3 N	30 E	31	SW SW		4
IS- 86205	2 N	32 E	34	NW SE		
IS- 86205	3 N	30 E	31	SW SW		4

MEASURED DISTANCES

FURNISH CANAL: 380 FEET NORTH AND 650 FEET EAST FROM THE SW CORNER of SECTION 31

McKay Dam

FURNISH CANAL: 380 FEET NORTH AND 650 FEET EAST FROM THE SW CORNER of SECTION 31

T-12817

Received by OWRD

JUN 25 2018

Page 2 of 3

▪ Certificate Number or other identifying number: 86203 IR & 86377 IS

Provided the district filed notice of a change in place of use pursuant to OAR 690-385-4100, reference the District Internal Notice Number (DINN) used to describe the change(s) to be made permanent by this transfer.

Government lot (GOV'T LOT) and donation land claim numbers (DLC) must be included in the tables below only if the information is reflected on the existing water right.

TABLE I. - AUTHORIZED PLACE OF USE

POD# or POA#	PRIORITY DATE	USE	LEGAL DESCRIPTION							ACRES	USER NAME	DINN
			TWP	RNG	SEC	QQ	DLC	GOV'T LOT	TAX LOT			
	1965/1924	IR/IS	4 N	28 E	13	SW SW				400	1.6	THOMPSON GD & THOMPSON MD&DD (TRS)
	1965/1924	IR/IS	4 N	28 E	13	SW SW				802	0.5	BELLINGER PROPERTIES LLC
	1965/1924	IR/IS	4 N	28 E	13	SW SW				1000	0.6	HVC LAND LLC
TOTAL:										2.7		

▪ Certificate Number or other identifying number: 86203 IR & 86377 IS

TABLE II. - PROPOSED PLACE OF USE

POD / POA #	PRIORITY DATE	USE	LEGAL DESCRIPTION							ACRES	USER NAME	DINN
			TWP	RNG	SEC	QQ	DLC	GOV'T LOT	TAX LOT			
	1965/1924	IR/IS	4 N	29 E	19	SE NE				100	2.7	WINDBLOWN RANCH INC
TOTAL:										2.7		

Received by OWRD

JUN 25 2018

T-12817

Salem, OR



District Permanent Water Right Transfer Application

Supplemental Form A

DESCRIPTION OF PROPOSED CHANGE(S) TO A WATER RIGHT

List only one water right per page. A **separate Supplemental Form A must be completed for each** certificate, permit, decree, or other right involved in the proposed transfer.

Attach additional copies of Supplemental Form A as needed to describe other certificates, permits, decrees or other rights involved in this transfer.

1. CURRENT WATER RIGHT INFORMATION

Water Right Subject to Transfer (check and complete one of the following):

<input checked="" type="checkbox"/> Certificated Right	<u>87035</u>	Certificate Number
<input type="checkbox"/> Adjudicated, Non-certificated Right	_____	Page Number
<input type="checkbox"/> Permit for which Proof has been Approved	<u>-</u>	Date Claim of Beneficial Use Submitted
<input type="checkbox"/> Transferred Right for which Proof has been Filed	<u>-</u>	Date Claim of Beneficial Use Submitted
<input type="checkbox"/> Permit for Supplemental Irrigation	<u>-</u>	Permit Number

- Name on Permit, Certificate, or Decree: Stanfield Irrigation District
- Priority Date(s): March 8, 1905

If there are **multiple Priority Dates** identified on the water right, any information provided in Supplemental Form A of this application must identify which priority date is associated with each of the authorized points of diversion or appropriation and places of use.

Source(s) of Water to be Affected by Transfer: Umatilla River

Tributary to: Columbia River

- Are there **other water rights**, Permits or Ground Water Registrations associated with this land?
 Yes No

If "Yes", what are the Permit, Registration or Certificate Numbers?

SUPPLEMENTAL IRRIGATION - 86377 (SID - July 1, 1924 - McKay Reservoir)

Any "layered" water use or a right that is supplemental to a primary right proposed for transfer **must be included in the transfer or be cancelled.**

Received by OWRD

JUN 25 2018

Salem, OR

T-12817

▪ Certificate Number or other identifying number: 87035 IR & 86377 IS

Provided the district filed notice of a change in place of use pursuant to OAR 690-385-4100, reference the District Internal Notice Number (DINN) used to describe the change(s) to be made permanent by this transfer.

Government lot (GOV'T LOT) and donation land claim numbers (DLC) must be included in the tables below only if the information is reflected on the existing water right.

TABLE I. - AUTHORIZED PLACE OF USE													
POD# or POA#	PRIORITY DATE	USE	LEGAL DESCRIPTION						ACRES	USER NAME	DINN		
			TWP	RNG	SEC	QQ	DLC	GOV'T LOT				TAX LOT	
	1905/1924	IR/IS	4 N	29 E	28	SE-SW				900	1.0	WINDBLOWN RANCH INC	
						NE							
TOTAL:										1.0			

▪ Certificate Number or other identifying number: 87035 IR & 86377 IS

TABLE II. - PROPOSED PLACE OF USE													
POD / POA #	PRIORITY DATE	USE	LEGAL DESCRIPTION						ACRES	USER NAME	DINN		
			TWP	RNG	SEC	QQ	DLC	GOV'T LOT				TAX LOT	
	1905/1924	IR/IS	4 N	29 E	19	SE NE				100	1.0	WINDBLOWN RANCH INC	
TOTAL:										1.0			

Received by OWRD

JUN 25 2018

Salem, OR

T-12817

▪ Certificate Number or other identifying number: 87035 IR & 86377 IS

The following information must be provided only for those points of diversion or appropriation that are involved in the transfer.

If a point of diversion or appropriation is not numbered on the decree or water right certificate or permit, assign it a unique number in the following table (e.g. POD #1 or POA(well) #1). Use the number to refer to the point of diversion or appropriation serving the place of use described in Tables I and II. Note: Permanent district transfers do not allow for a change in point of diversion or appropriation to serve the proposed place of use.

Government lot and donation land claim numbers must be included in the table below only if the information is reflected on the existing water right.

Location of Existing Authorized Point(s) of Diversion (POD) or Appropriation (POA):
(i.e., the allowed point(s) of diversion or appropriation listed on the water right for the "FROM" or "OFF" lands)

AUTHORIZED POINT(S) of DIVERSION (POD) or APPROPRIATION (POA)							
POD# or POA#	TWP	RNG	SEC	QQ	DLC	GOV'T LOT	MEASURED DISTANCES
IR - 87035	3 N	30 E	31	SW SW		4	FURNISH CANAL: 380 FEET NORTH AND 650 FEET EAST FROM THE SW CORNER of SECTION 31
IS- 76377	2 N	32 E	34	NW SE			McKay Dam
IS- 76377	3 N	30 E	31	SW SW		4	FURNISH CANAL: 380 FEET NORTH AND 650 FEET EAST FROM THE SW CORNER of SECTION 31

Received by OWRD

JUN 25 2018

Salem, OR revised - 2/1/2010

T-12817

▪ Certificate Number or other identifying number: 86203 IR & 86205 IS

Provided the district filed notice of a change in place of use pursuant to OAR 690-385-4100, reference the District Internal Notice Number (DINN) used to describe the change(s) to be made permanent by this transfer.

Government lot (GOV'T LOT) and donation land claim numbers (DLC) must be included in the tables below **only** if the information is reflected on the existing water right.

POD# or POA#	PRIORITY DATE	USE IR/IS	LEGAL DESCRIPTION					ACRES	USER NAME	DINN		
			TWP	RNG	SEC	QQ	DLC				GOV'T LOT	TAX LOT
	1965/20017		3 N	29 E	04	SE NE			1600	1.25	GEHRKE MERLE A & PATSY M	
TOTAL:									1.25			

Received by OWRD

NOV 02 2018

Salem, OR

T-12817

▪ Certificate Number or other identifying number: 86203 IR & 86205 IS

POD / POA #	PRIORITY DATE	USE	LEGAL DESCRIPTION							ACRES	USER NAME	DINN
			TWP	RNG	SEC	QQ	DLC	GOV'T LOT	TAX LOT			
	1965/2007	IR/IS	3N	29 E	04	NE NE			200	1.25	GEHRKE MERLE A & PATSY M	
TOTAL:										1.25		

T.12817

Received by OWRD
 NOV 02 2018
 Salem, OR