



State of Oregon
 Water Resources Department
 725 Summer Street NE, Suite A
 Salem, Oregon 97301-1266
 (503) 986-0900

Application for Groundwater Registration Modification

Part 1 of 5 – Minimum Requirements Checklist

This Groundwater Registration Modification application will be returned if Parts 1 through 4 and all required attachments are not completed and included.
 For questions, please call (503) 986-0900, and ask for Transfer Section.

Check all included with this application (N/A = Not Applicable)

- Part 1 – Completed Minimum Requirements Checklist.
- Part 2 – Completed Application Map Checklist.
- Part 3 – Completed Applicant Information and Signature.
- Part 4 – Completed Groundwater Registration Modification Application – Groundwater Registration Information. (Only one Groundwater registration per application, **unless** the Groundwater registrations to be modified are layered).
- Completed Groundwater Registration Modification Application Map (Does not have to be prepared by a Certified Water Right Examiner).
- Groundwater registration modification fees – Amount enclosed: \$ **1450.00**. (\$875.00 for a place of use change only; \$1,450 for any other change or combination).

RECEIVED

DEC 10 2018

OWRD

Attachments:

- N/A Request for Assignment Form and statutory fee. This form needs to be completed if the applicant owns the land to which the registration is appurtenant and is **not** the registration certificate holder of record. The Request for Assignment Form is available at <http://www.oregon.gov/owrd/pubs/docs/forms/assign.pdf>, or http://www.oregon.gov/owrd/pubs/docs/forms/assign_by_proof.pdf. Assignment is not needed for any person or entity who can demonstrate authorization to request recognition of a modification (e.g. legal representative, power of attorney, agent, etc.) **or** the applicant is named on the certificate of registration, or has been assigned to the certificate of registration.
- N/A Land Use Information Form with approval and signature (or signed land use form receipt stub). Land use form not required if any of the following apply:
 - Water is to be diverted, conveyed, and/or used only on federal lands.
 - All of the following apply: a) a change in place of use only, b) no structural changes, c) the use of water is for irrigation only, and d) the use is located within an irrigation district or an exclusive farm use zone.
- N/A Water Well Report/Well Log for changes in point(s) of appropriation (well(s)) or additional point(s) of appropriation.

(For Staff Use Only)

WE ARE RETURNING YOUR APPLICATION FOR THE FOLLOWING REASON(S):

___ Application fee not enclosed/insufficient	___ Map not included or incomplete
___ Land Use Form not enclosed or incomplete	___ Assignment Form and fee not enclosed/insufficient
___ Additional signature(s) required	___ Part ___ is incomplete

Other/Explanation _____

Staff: _____ 503-986-0 Date: / /

Part 2 of 4 – Groundwater Registration Modification Map Checklist

Your Groundwater Registration Modification application will be returned if any of the map requirements listed below are not met.

Please be sure that the map you submit includes all the items listed below and meets the requirements of OAR 690-380-3100, however, the map does not have to be prepared by a Certified Water Right Examiner. Check all boxes that apply.

- ✓ Permanent quality printed with dark ink on good quality paper.
- ✓ The size of the map can be 8½ x 11 inches, 8½ x 14 inches, 11 x 17 inches, or up to 30 x 30 inches. For 30 x 30 inch maps, one extra copy is required.
- ✓ A north arrow, a legend, and scale.
- ✓ The scale of the map must be: 1 inch = 400 feet, 1 inch = 1,320 feet, the scale of the county assessor map if the scale is not smaller than 1 inch = 1,320 feet, or a scale that has been pre-approved by the Department.
- ✓ Township, Range, Section, ¼ ¼, DLC, Government Lot, and other recognized public land survey lines.
- ✓ Tax lot boundaries (property lines) are required. Tax lot numbers are recommended.
- ✓ Major physical features including rivers and creeks showing direction of flow, lakes and reservoirs, roads and railroads.
- ✓ Major water delivery system features from the point(s) of appropriation such as main pipelines, canals, and ditches.
- ✓ Existing place of use that includes hachuring, priority date, and use including number of acres in each quarter-quarter section, government lot, or in each quarter-quarter section as projected within government lots, donation land claims, or other recognized public land survey subdivisions. If less than the entirety of the registration is being changed, a *separate hachuring is needed for the portion of the registration left unchanged.*
- N/A If you are proposing a modification in place of use, show the proposed place of use with hachuring including priority date and use including number of acres in each quarter-quarter section, government lot, or in each quarter-quarter section as projected within government lots, donation land claims, or other recognized public land survey subdivisions.
- ✓ Existing point(s) of appropriation with distance and bearing or coordinates from a recognized survey corner.
- N/A If you are proposing a modification in point(s) of appropriation, show the proposed location and label it clearly with distance and bearing or coordinates. If GPS coordinates are used, latitude-longitude coordinates may be expressed as either degrees-minutes-seconds with at least one digit after the decimal (example – 42°32'15.5") or degrees-decimal with *five or more digits after the decimal* (example – 42.53764°).

RECEIVED

DEC 10 2018

13080

Part 3 of 4 – Applicant Information and Signature

Applicant Information

APPLICANT/BUSINESS NAME B. Davidson Farms, LLC c/o Bruce and Shannon Davidson			PHONE NO. 503.991.1573 Bruce	ADDITIONAL CONTACT NO. 503.710.0180 Shannon
ADDRESS 549 Turnberry Avenue				FAX NO. N/A
CITY Woodburn	STATE OR	ZIP 97101	E-MAIL bdavidson0979@gmail.com	
BY PROVIDING AN E-MAIL ADDRESS, CONSENT IS GIVEN TO RECEIVE ALL CORRESPONDENCE FROM THE DEPARTMENT ELECTRONICALLY. COPIES OF THE FINAL ORDER DOCUMENTS WILL ALSO BE MAILED.				

Agent Information – The agent is authorized to represent the applicant in all matters relating to this application

APPLICANT/BUSINESS NAME Aspen Rural Land Consulting c/o Eric Urstadt			PHONE NO. 971.250.1520	ADDITIONAL CONTACT NO. N/A
ADDRESS 39290 NW Murtaugh Road				FAX NO. N/A
CITY North Plains	STATE OR	ZIP 97133	E-MAIL ericurstadt@hotmail.com	
BY PROVIDING AN E-MAIL ADDRESS, CONSENT IS GIVEN TO RECEIVE ALL CORRESPONDENCE FROM THE DEPARTMENT ELECTRONICALLY. COPIES OF THE FINAL ORDER DOCUMENTS WILL ALSO BE MAILED.				

Explain in your own words what you propose to accomplish with this modification; and why:
This modification is being done to add an additional point of appropriation and move the place of use.

If you need additional space, continue on a separate piece of paper and attach to the application as "Attachment 1".

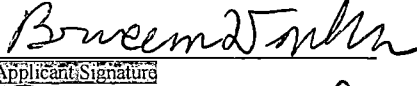
Check this box if this project is fully or partially funded by the American Recovery and Reinvestment Act. (Federal stimulus dollars)


(Check one box)

- By signing this application, I (we) understand that, upon receipt of the draft preliminary determination and prior to Department approval of the Groundwater modification, I (we) will be required to provide landownership information and evidence that I am authorized to pursue the modification as identified in OAR 690-382-0400(16)(a); **OR**
- I (we) affirm the applicant is a municipality as defined in ORS 540.510(3)(b) and that the right is in the name of the municipality or a predecessor; **OR**
- I (we) affirm that the applicant is an entity with the authority to condemn property and is acquiring the property to which the Groundwater registration proposed for modification is appurtenant by condemnation and have attached supporting documentation.

I understand that prior to Department approval of the groundwater registration modification, I may be required to submit payment to the Department for publication of a notice in a newspaper with general circulation in the area where the groundwater registration is located, once per week for two consecutive weeks. If more than one qualifying newspaper is available, I suggest publishing the notice in the following paper: Statesman Journal.

I (we) affirm that the information contained in this application is true and accurate.


Applicant Signature **Bruce Davidson**
 Print Name (and Title if applicable)


Applicant Signature **Shannon Davidson**
 Print Name (and Title if applicable)

10/30/18
Date

10/30/18
Date

RECEIVED
DEC 10 2018
OWRD

Is the applicant the sole owner of the land on which the Groundwater registration modification or portion thereof, is located? Yes No *If NO, include signatures of all deeded landowners (and mailing and/or e-mail addresses if different than the applicant's) or attach affidavits of consent (and mailing and/or e-mail addresses) from all landowners or individuals/entities to which the Groundwater registration has been conveyed.*

Check the appropriate box, if applicable:

- Check here if the Groundwater registration proposed for modification is or will be located within or served by an irrigation or other water district.

IRRIGATION DISTRICT NAME None known	ADDRESS	
CITY	STATE	ZIP

- Check here if water for the Groundwater registration is supplied under a water service agreement or other contract with a federal agency or other entity.

ENTITY NAME none known	ADDRESS	
CITY	STATE	ZIP



To meet State Land Use Consistency Requirements, you must list all local governments (each county, city, municipal corporation, or tribal government) within whose jurisdiction water will be diverted, conveyed or used.

ENTITY NAME Marion County Planning Division	ADDRESS 5155 Silverton Rd NE	
CITY Salem	STATE OR	ZIP 97305

ENTITY NAME	ADDRESS	
CITY	STATE	ZIP

RECEIVED
DEC 10 2018
OWRD

Part 4 of 4 – Groundwater Registration Information

Please use a separate Part 4 for each registration being modified. See instructions on page 5, to copy and paste additional Part 4s, or to add additional rows to tables within the form.

Table 1. Location of Authorized and Proposed Point(s) of Appropriation (POA)

(Note: If the POA name is not specified in the registration, assign it a name or number here.)

POA Name or Number	Is this POA Authorized by the registration or is it Proposed?	OWRD Well Log ID# (or Well ID Tag # L-_____)	Twp		Rng		Sec	¼/¼		Tax Lot, DLC or Gov't Lot	Measured Distances (from a recognized survey corner)
POD 1 (Original)	<input checked="" type="checkbox"/> Authorized <input type="checkbox"/> Proposed	MARI 1330	4	S	2	W	28	NE	NW	300	1125' S & 1600' E FROM NW DLC 59*
POD 2 (Proposed)	<input type="checkbox"/> Authorized <input checked="" type="checkbox"/> Proposed	N/A	4	S	2	W	28	SE	NW	300	1310' S & 1595' E FROM NW DLC
	<input type="checkbox"/> Authorized <input type="checkbox"/> Proposed										
	<input type="checkbox"/> Authorized <input type="checkbox"/> Proposed										

* Note these coordinates do not match the GR record.

Check all type(s) of modifications(s) proposed below (modification “CODES” are provided in parentheses):

- | | |
|--|--|
| <input checked="" type="checkbox"/> Place of Use (POU) | <input type="checkbox"/> Point of Appropriation (well) (POA) |
| <input type="checkbox"/> Character of Use (USE) | <input checked="" type="checkbox"/> Additional Point of Appropriation (APOA) |

Will all of the proposed changes affect the entire Groundwater registration?

- Yes** Complete only the proposed (“to” lands) section of Table 2 on the next page. Use the “CODES” listed above to describe the proposed changes.
- No** Complete all of Table 2 to describe the portion of the registration to be changed.

RECEIVED

DEC 1 0 2018

OWRD

Please use and attach additional pages of Table 2 as needed.
See page 5 for instructions.

Do you have questions about how to fill-out the tables?
Contact the Department at 503-986-0900 and ask for Transfer

Table 2. Description of Modifications to Registration GR-3467 (Certificate # GR-3207)

List only the part of the registration that will be modified. For the acreage in each 1/4 1/4, list the modification proposed. If more than one modification, specify the acreage associated with each modification. If more than one POA, specify the acreage associated with each POA.

AUTHORIZED (the "from" or "off" lands) The listing that appears in the registration BEFORE PROPOSED CHANGES List only that part or portion of the groundwater registration that will be changed.											Proposed Changes (see "CODES" from previous page)	PROPOSED (the "to" or "on" lands) The listing as it would appear AFTER PROPOSED CHANGES are made.											
Twp	Rng	Sec	1/4 1/4	Tax Lot	Gvt Lot or DLC	Acres	Type of USE listed on Certificate	POA(s) (name or number from Table 1)	Priority Date	Twp		Rng	Sec	1/4 1/4	Tax Lot	Gvt Lot or DLC	Acres	New Type of USE	POA(s) to be used (from Table 1)	Priority Date			
										POU/APOA	4	S	2	W	28	NE	NW	300 S28	59	6.2	IRRIG	1 & 2	1952
										POU/APOA	4	S	2	W	28	NW	NW	300 S28	59	5.1	IRRIG	1 & 2	1952
										POU/APOA	4	S	2	W	28	SW	NW	300 S28	59	5.6	IRRIG	1 & 2	1952
										POU/APOA	4	S	2	W	28	SW	NW	400 S28	59	4.2	IRRIG	1 & 2	1952
										POU/APOA	4	S	2	W	28	SW	NW	400 S28	58	6.2	IRRIG	1 & 2	1952
										POU/APOA	4	S	2	W	28	SW	NW	200 S29	59	2.3	IRRIG	1 & 2	1952
										POU/APOA	4	S	2	W	28	SW	NW	200 S29	58	4.7	IRRIG	1 & 2	1952
										POU/APOA	4	S	2	W	28	SE	NW	300 S28	59	8.0	IRRIG	1 & 2	1952
										POU/APOA	4	S	2	W	28	SE	NW	400 S28	59	2.7	IRRIG	1 & 2	1952
										POU/APOA	4	S	2	W	28	SE	NW	400 S28	58	8.7	IRRIG	1 & 2	1952

RECEIVED

DEC 10 2018

AUTHORIZED (the "from" or "off" lands) The listing that appears in the registration BEFORE PROPOSED CHANGES List only that part or portion of the groundwater registration that will be changed.										Proposed Changes (see "CODES" from previous page)	PROPOSED (the "to" or "on" lands) The listing as it would appear AFTER PROPOSED CHANGES are made.												
Twp	Rng	Sec	¼ ¼	Tax Lot	Gvt Lot or DLC	Acres	Type of USE listed on Certificate	POA(s) (name or number from Table 1)	Priority Date		Twp	Rng	Sec	¼ ¼	Tax Lot	Gvt Lot or DLC	Acres	New Type of USE	POA(s) to be used (from Table 1)	Priority Date			
										POU/APOA	4	S	2	W	29	SE	NE	200 S29	59	2.1	IRRIG	1 & 2	1952
										POU/APOA	4	S	2	W	29	SE	NE	200 S29	58	7.2	IRRIG	1 & 2	1952
TOTAL ACRES						63.0							TOTAL ACRES						63.0				

Additional remarks: Although some of the POU is not technically changing, and also due to the fact that the current POU cannot be verified, this application indicates that the entire POU is moving. This was done to simplify the form and map.

RECEIVED

DEC 10 2018

OWRD

Groundwater Registration # GR-3467 (Certificate # GR-3207)

For a modification in place of use or character of use:

Are there other water right certificates, water use permits, or Groundwater registrations associated with the “from” or “to” lands? Yes No

If YES, list the other certificate, water use permit, or other Groundwater registration numbers:
N/A



Pursuant to OAR 690-382-0200, any “layered” water use, such as an irrigation right that is supplemental to a primary irrigation right proposed for transfer, must be concurrently transferred with the registration or be cancelled. Any change to a water right must be filed separately in a transfer application. Any change to a water use permit must be filed separately with a permit amendment. Any modification to a Groundwater registration on the “to” lands must be filed separately with a Groundwater registration modification.

For modifications in point(s) of appropriation (well(s) or additional point(s) of appropriation:

- Well log(s) are attached for each well that are clearly labeled and associated with the corresponding well(s) in Table 1 above and on the accompanying application map.

(Tip: You may search for well logs on the Department’s web page at:

http://apps.wrd.state.or.us/apps/gw/well_log/)

AND/OR

- Describe the construction of the authorized and proposed well(s) in Table 3 for any wells that do not have a well log. For *proposed wells not yet constructed or built*, provide “a best estimate” for each requested information element in the table. The Department recommends you consult a licensed well driller, geologist, or certified water right examiner to assist with assembling the information necessary to complete Table 3.

Table 3. Construction of Point(s) of Appropriation

Any well(s) in this listing must be clearly tied to corresponding well(s) described in Table 1 and shown on the accompanying application map. Failure to provide adequate information is likely to delay the processing of your modification application until it is received. The information is necessary for the department to assess whether the proposed well(s) will access the same source aquifer as the authorized point(s) of appropriation (POA). The Department is prohibited by law from approving POA changes that do not access the same source aquifer.

Proposed or Authorized POA Name or Number	Is well already built? (Yes or No)	If an existing well, OWRD Well ID Tag No. L-___	Total well depth	Casing Diameter	Casing Intervals (feet)	Seal depth(s) (intervals)	Perforated or screened intervals (in feet)	Static water level of completed well (in feet)	Source aquifer (sand, gravel, basalt, etc.)	Well - specific rate (cfs or gpm). If less than full rate of water right
POD 1	YES	MARI 1330	145 ft	10 inch	NR	NR	NR	17	NR	350GPM
POD 2	NO	N/A	200 ft	10 inch	*	*	*	20	Clayey sands	350 GPM

Note: NR mean there is no record information. The proposed well expects to be 200 feet deep or less and be in sandy clay, which appears to be likely in the area. The new well shall have a casing a seal per well construction specifications, but it will depend on the soils and depth at which water is encountered.

RECEIVED

DEC 1 0 2018

13080

ericurstadt@hotmail.com

From: STARNES Patrick K * WRD <Patrick.K.Starnes@oregon.gov>
Sent: Thursday, October 18, 2018 8:45 AM
To: ericurstadt@hotmail.com
Subject: FW: GR Mod map
Attachments: BDavidsonMap2C1-800.pdf; BDavidsonMap2C1-1320.pdf

Follow Up Flag: Follow up
Flag Status: Flagged

Hi Eric-

The Department will accept a 1:800 map scale.

Please attach a copy of this e-mail to the map when you submit the application.

Kelly

Kelly Starnes, Transfer Program Analyst
Oregon Water Resources Department
725 Summer St NE Suite A
Salem OR 97301-1271
Telephone: 503-986-0886 Fax: 503-986-0903
E-mail: patrick.k.starnes@oregon.gov

Please Note: Under Oregon Law, messages to and from this e-mail address may be available to the public.

From: SMITH Joan M * WRD
Sent: Tuesday, October 16, 2018 12:28 PM
To: STARNES Patrick K * WRD
Subject: FW: GR Mod map

Kelly, would you take a look at these for approval of scale? Thank you

Joan Smith
Oregon Dept. of Water Resources
503-986-0892

From: Eric Urstadt [mailto:ericurstadt@hotmail.com]
Sent: Tuesday, October 16, 2018 12:26 PM
To: SMITH Joan M * WRD
Subject: RE: GR Mod map

Joan,
These are both letter size. The scale is in the file name. All of the text is off.

I can label everything much better at 1-800 and it will read much better.

RECEIVED

DEC 10 2018

OWRD

Other than that it's an odd paper size; maybe I can get legal (landscape) to work at 1-800.

Eric Urstadt, PE, PLS

Aspen Rural Land Consulting

Engineering, Surveying, Water Rights, Reservoirs, Forestry
Licensed in Oregon and Washington
(971) 250-1520 (voice, message, text)

From: SMITH Joan M * WRD [mailto:Joan.M.Smith@oregon.gov]
Sent: Tuesday, October 16, 2018 11:32 AM
To: Eric Urstadt <ericurstadt@hotmail.com>
Subject: RE: GR Mod map

Eric, would you please attach the map?

Joan Smith
Oregon Dept. of Water Resources
503-986-0892

From: Eric Urstadt [mailto:ericurstadt@hotmail.com]
Sent: Tuesday, October 16, 2018 10:57 AM
To: SMITH Joan M * WRD
Subject: GR Mod map

Joan and Kelly,
I was hoping that I could make a map at a scale of 1:800 instead of 1:400 or 1:1320.

It makes the map much more legible and it can be on a normal letter size paper = 8.5 x 11.

Can you approve that?

Eric Urstadt, PE, PLS

Aspen Rural Land Consulting

Engineering, Surveying, Water Rights, Reservoirs, Forestry
Licensed in Oregon and Washington
(971) 250-1520 (voice, message, text)

RECEIVED

DEC 10 2018

OWRD

STATE ENGINEER
Salem, Oregon

MARION 1330

Well Record

STATE WELL NO. 4/2W-28C(1)
COUNTY Marion
APPLICATION NO. GR 3467

OWNER: Richard McKay

MAILING ADDRESS:

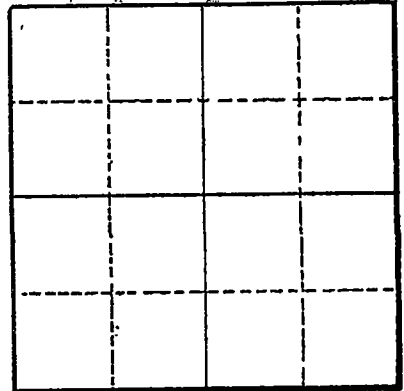
ATTACH B-1/4

LOCATION OF WELL: Owner's No.

CITY AND STATE:

1/4 Sec. T. N. S., R. E. W., W.M.

Bearing and distance from section or subdivision corner



Section

Altitude at well 168

TYPE OF WELL: Drilled Date Constructed 1952

Depth drilled 145 Depth cased

CASING RECORD:

10 inch

RECEIVED

DEC 10 2018

OWRD

FINISH:

AQUIFERS:

WATER LEVEL:

17 feet below land surface, May, 1952

PUMPING EQUIPMENT: Type Turbine H.P. 20

Capacity G.P.M.

WELL TESTS:

Drawdown ft. after hours G.P.M.

Drawdown ft. after hours G.P.M.

USE OF WATER Irrigation--63 acres Temp. °F., 19

SOURCE OF INFORMATION

DRILLER or DIGGER

ADDITIONAL DATA:

Log Water Level Measurements Chemical Analysis Aquifer Test

REMARKS:

Caved in but used in 1960.

13080



Oregon Water Resources Department
Ground Water Registration Modification

- [Main](#)
- [Help](#)
- [Return](#)
- [Contact Us](#)

Today's Date: Wednesday, December 12, 2018

Fee Calculation

Fill in information below-- Check each box that applies.

- Place of Use
- Point of Diversion (POD)/Appropriation (POA); and/or Additional POD/POA; and/or SW POD to GW POD
- Character of Use

Ground Water Modification Fee

\$1,250.00

13080

Business Registry Business Name Search

New Search

Business Entity Data

12-12-2018
15:58

Registry Nbr	Entity Type	Entity Status	Jurisdiction	Registry Date	Next Renewal Date	Renewal Due?
419180-95	DLLC	ACT	OREGON	03-08-2007	03-08-2019	
Entity Name B. DAVIDSON FARMS, LLC						
Foreign Name						

New Search

Associated Names

Type	PPB	PRINCIPAL PLACE OF BUSINESS			
Addr 1	549 TURNBERRY AVE				
Addr 2					
CSZ	WOODBURN	OR	97071	Country	UNITED STATES OF AMERICA

Please click [here](#) for general information about registered agents and service of process.

Type	AGT	REGISTERED AGENT	Start Date	03-08-2007	Resign Date
Name	BRUCE	M	DAVIDSON		
Addr 1	549 TURNBERRY AVE				
Addr 2					
CSZ	WOODBURN	OR	97071	Country	UNITED STATES OF AMERICA

Type	MAL	MAILING ADDRESS			
Addr 1	549 TURNBERRY AVE				
Addr 2					
CSZ	WOODBURN	OR	97071	Country	UNITED STATES OF AMERICA

Type	MEM	MEMBER			Resign Date
Name	BRUCE		DAVIDSON		
Addr 1	549 TURNBERRY AVE				
Addr 2					
CSZ	WOODBURN	OR	97071	Country	UNITED STATES OF AMERICA

Type	MEM	MEMBER			Resign Date
Name	BRUCE	M	DAVIDSON		
Addr 1	549 TURNBERRY AVE				
Addr 2					
CSZ				Country	

13080

WOODBURN	OR	97071		UNITED STATES OF AMERICA
----------	----	-------	--	--------------------------

Type	MGR	MANAGER		Resign Date	
Name	SHANNON	DAVIDSON			
Addr 1	549 TURNBERRY AVE				
Addr 2					
CSZ	WOODBURN	OR	97071	Country	UNITED STATES OF AMERICA

New Search




Name History

Business Entity Name	Name Type	Name Status	Start Date	End Date
	B. DAVIDSON FARMS, LLC	EN	CUR	03-08-2007

Please read before ordering Copies.

New Search

Summary History

Image Available	Action	Transaction Date	Effective Date	Status	Name/Agent Change	Dissolved By
	ANNUAL REPORT PAYMENT	02-08-2018		SYS		
	ANNUAL REPORT PAYMENT	02-08-2017		SYS		
	ANNUAL REPORT PAYMENT	02-12-2016		SYS		
	ANNUAL REPORT PAYMENT	02-20-2015		SYS		
	ANNUAL REPORT PAYMENT	02-25-2014		SYS		
	REINSTATEMENT AMENDED	11-27-2013		FI		
	ADMINISTRATIVE DISSOLUTION	05-10-2013		SYS		
	AMNDMT TO ANNUAL RPT/INFO STATEMENT	04-05-2012		FI		
	ANNUAL REPORT PAYMENT	03-16-2012		SYS		
	ANNUAL REPORT PAYMENT	02-07-2011		SYS		
	ANNUAL REPORT PAYMENT	02-10-2010		SYS		
	ARTICLES OF AMENDMENT	01-11-2010		FI		
		01-27-2009		SYS		

13080

	ANNUAL REPORT PAYMENT					
	AMENDED ANNUAL REPORT	02-11-2008		FI		
	ARTICLES OF ORGANIZATION	03-08-2007		FI	Agent	

© 2018 Oregon Secretary of State. All Rights Reserved.

13080

Registration Statement

OF CLAIMANT OF RIGHT TO APPROPRIATE GROUND WATER

TO THE STATE ENGINEER OF OREGON:

I, Richard McKay
of At. 1 #385 Woodburn County of Marion
(Mailing address)

State of Oregon, do hereby make application for a certificate of registration as evidence of a right to appropriate ground water.

1. Source from which water is withdrawn is prim pumpwell #2
(Dug well, pump well, infiltration trench, or tunnel)

2. Location is: about 3 miles south east of St Paul
(Approximate distance and direction from nearest city or town)

and is more particularly described as follows:

(a) 1150 feet south & 1300 feet from NW corner Section 28
(Give distance and bearing to corner of section or other legal subdivision)

being within NE 1/4 of NW 1/4 of Sec. 28 Twp. 45 Rge. 2W
(Smallest legal subdivision) (N. or S.) (E. or W.)

or: (b) within limits of recorded platted property, town or city:

in Lot _____ Block _____ of _____
(Name of plat or addition)

County of _____
(If within city or town, give name)

3. Construction Work was begun on May 1, 1952; was completed on May 3, 1952
(Date) (Date)

and the ground water claimed was first used for the purposes set out below on May 5, 1952
(Date)

since which time the water has been used Continuously
(Continuously or Intermittently)

from May 5, 1952 to July 30, 1958
(Date) (Date)

4. Quantity of water claimed and used is 350 gallons per minute; _____ acre feet per year.

5. Purpose or Purposes for which water is used irrigation
(Domestic, irrigation, municipal, manufacturing, industrial, etc.)

6. Description of Well: Depth 117 feet Type drilled
(Dug or drilled)

diameter 10 inches. Elevation of ground at well site _____ feet, mean sea level.
(As near as known)

Depth to water table 17 feet.

7. Capacity of Well: 500 g.p.m. with 85 feet drawdown.

350 g.p.m. with 155 feet drawdown.

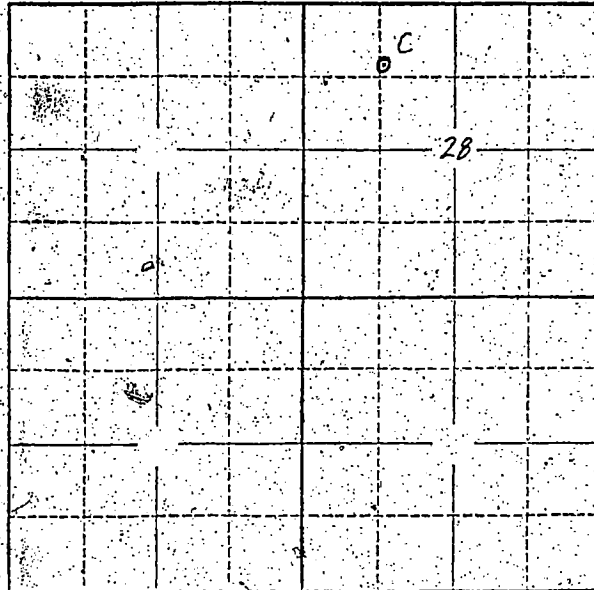
Date of test May 4th 1952

If Flowing Well: Measured discharge _____ g.p.m. on _____
(Date)

Shut-in pressure at ground surface _____ lbs. per sq. in. on _____
(Date)

Water is controlled by _____
(Cap, valve, etc.)

Township 4S Range 2W -W.M.
North



Locate well and acreage of irrigated land on plat.
Scale: 2" = 1 Mile

STATE OF OREGON

County of Marion

ss.

I, Richard M. Kay, being first duly sworn, do hereby certify that I have read the foregoing Registration Statement and that all of the items therein contained are true to the best of my knowledge and belief.

Richard M. Kay
(Signature of Registrant)

Subscribed and sworn to before me this 31st day of July, 1958.

My commission expires 12th June 1961

Wm. S. Bartholomew
(Notary Public)

(SEAL)

CERTIFICATE OF REGISTRATION

STATE OF OREGON

County of Marion

ss.

This is to certify that the foregoing Registration Statement was received in the office of the State Engineer on the 31st day of July, 1958, at 3:00 o'clock P. M. and has been duly recorded in said office in Book No. 13 of Registration Statements on page GR-3207.

Witness my hand this 20th day of July, 1959.

Lewia A. Pittman
(State Engineer)

#19.95

By

(Deputy)

GR - 3207

13080

Aspen

Rural Land Consulting

Water Resources, Water Rights, Land
Surveying, Engineering, Land Use Planning

ERICURSTADT@HOTMAIL.COM
971-250-1520 (MOBILE)

Water Resources Department
Attn: Transfer Section
725 Summer Street NE, Ste. A
Salem, OR, 97301

5 Dec. 2018

Subject: Groundwater Registration Modification Application for GR3467

To Whom It May Concern,

Enclosed is an application for a Ground Water Registration Modification together with the following attachments:

- A. Land Use Compatibility Statement
- B. Well Log for existing well
- C. Application Map
- D. General Land Office Map
- E. Affidavit of consent (with water right easement)
- F. Email approving alternate map scale
- G. A check made out to "Oregon Water Resources Department" for \$1450.00.

Please let me know if there are any concerns or you need any more information.

Respectfully,
Aspen Rural Land Consulting

Eric Urstadt, PE, PLS

RECEIVED

DEC 10 2018

OWRD

13080