



State of Oregon  
 Water Resources Department  
 725 Summer Street NE, Suite A  
 Salem, Oregon 97301-1266  
 (503) 986-0900

# Application for Groundwater Registration Modification

## Part 1 of 5 – Minimum Requirements Checklist

**This Groundwater Registration Modification application will be returned if Parts 1 through 4 and all required attachments are not completed and included.**  
 For questions, please call (503) 986-0900, and ask for Transfer Section.

Check all included with this application (N/A = Not Applicable)

**RECEIVED**

- Part 1 – Completed Minimum Requirements Checklist.
- Part 2 – Completed Application Map Checklist.
- Part 3 – Completed Applicant Information and Signature.
- Part 4 – Completed Groundwater Registration Modification Application – Groundwater Registration Information. (Only one Groundwater registration per application, **unless** the Groundwater registrations to be modified are layered).
- Completed Groundwater Registration Modification Application Map (Does not have to be prepared by a Certified Water Right Examiner).
- Groundwater registration modification fees – Amount enclosed: \$ **1,450**. (\$875.00 for a place of use change only; \$1,450 for any other change or combination).

**DEC 28 2018**

**OWRD**

**Attachments:**

- N/A Request for Assignment Form and statutory fee. This form needs to be completed if the applicant owns the land to which the registration is appurtenant and is **not** the registration certificate holder of record. The Request for Assignment Form is available at <http://www.oregon.gov/owrd/pubs/docs/forms/assign.pdf>, or [http://www.oregon.gov/owrd/pubs/docs/forms/assign\\_by\\_proof.pdf](http://www.oregon.gov/owrd/pubs/docs/forms/assign_by_proof.pdf). Assignment is not needed for any person or entity who can demonstrate authorization to request recognition of a modification (e.g. legal representative, power of attorney, agent, etc.) **or** the applicant is named on the certificate of registration, or has been assigned to the certificate of registration.
- N/A Land Use Information Form with approval and signature (or signed land use form receipt stub). Land use form not required if any of the following apply:
  - Water is to be diverted, conveyed, and/or used only on federal lands.
  - All of the following apply: a) a change in place of use only, b) no structural changes, c) the use of water is for irrigation only, and d) the use is located within an irrigation district or an exclusive farm use zone.
- N/A Water Well Report/Well Log for changes in point(s) of appropriation (well(s)) or additional point(s) of appropriation.

(For Staff Use Only)

**WE ARE RETURNING YOUR APPLICATION FOR THE FOLLOWING REASON(S):**

___ Application fee not enclosed/insufficient	___ Map not included or incomplete
___ Land Use Form not enclosed or incomplete	___ Assignment Form and fee not enclosed/insufficient
___ Additional signature(s) required	___ Part ___ is incomplete

Other/Explanation \_\_\_\_\_

Staff: \_\_\_\_\_ 503-986-0 \_\_\_\_\_ Date: / /

## Part 2 of 4 – Groundwater Registration Modification Map Checklist

**Your Groundwater Registration Modification application will be returned if any of the map requirements listed below are not met.**

**Please be sure that the map you submit includes all the items listed below and meets the requirements of OAR 690-380-3100, however, the map does not have to be prepared by a Certified Water Right Examiner. Check all boxes that apply.**

- Permanent quality printed with dark ink on good quality paper.
- The size of the map can be 8½ x 11 inches, 8½ x 14 inches, 11 x 17 inches, or up to 30 x 30 inches. For 30 x 30 inch maps, one extra copy is required.
- A north arrow, a legend, and scale.
- The scale of the map must be: 1 inch = 400 feet, 1 inch = 1,320 feet, the scale of the county assessor map if the scale is not smaller than 1 inch = 1,320 feet, or a scale that has been pre-approved by the Department.
- Township, Range, Section, ¼ ¼, DLC, Government Lot, and other recognized public land survey lines.
- Tax lot boundaries (property lines) are required. Tax lot numbers are recommended.
- Major physical features including rivers and creeks showing direction of flow, lakes and reservoirs, roads and railroads.
- Major water delivery system features from the point(s) of appropriation such as main pipelines, canals, and ditches.
- Existing place of use that includes hachuring, priority date, and use including number of acres in each quarter-quarter section, government lot, or in each quarter-quarter section as projected within government lots, donation land claims, or other recognized public land survey subdivisions. If less than the entirety of the registration is being changed, a separate hachuring is needed for the portion of the registration left unchanged.
- N/A If you are proposing a modification in place of use, show the proposed place of use with hachuring including priority date and use including number of acres in each quarter-quarter section, government lot, or in each quarter-quarter section as projected within government lots, donation land claims, or other recognized public land survey subdivisions.
- Existing point(s) of appropriation with distance and bearing or coordinates from a recognized survey corner.
- N/A If you are proposing a modification in point(s) of appropriation, show the proposed location and label it clearly with distance and bearing or coordinates. If GPS coordinates are used, latitude-longitude coordinates may be expressed as either degrees-minutes-seconds with at least one digit after the decimal (example – 42°32'15.5") or degrees-decimal with five or more digits after the decimal (example – 42.53764°).

RECEIVED

DEC 28 2018

OWRD

## Part 3 of 4 – Applicant Information and Signature

### Applicant Information TL 05 2W 35 2000

APPLICANT/BUSINESS NAME <b>The Scotts Company LLC</b>			PHONE NO. <b>(503) 792-6229</b>	ADDITIONAL CONTACT NO. <b>RECEIVED</b>
ADDRESS <b>7644 Keene Road NE</b>			FAX NO. <b>DEC 28 2018</b>	
CITY <b>Gervais</b>	STATE <b>OR</b>	ZIP <b>97026</b>	E-MAIL <b>OWRD</b>	
<b>BY PROVIDING AN E-MAIL ADDRESS, CONSENT IS GIVEN TO RECEIVE ALL CORRESPONDENCE FROM THE DEPARTMENT ELECTRONICALLY. COPIES OF THE FINAL ORDER DOCUMENTS WILL ALSO BE MAILED.</b>				

### Applicant Information TL 05 2W 34 1300

APPLICANT/BUSINESS NAME <b>TSW Nursery Sales, Inc. c/o Todd Williams</b>			PHONE NO. <b>(503) 678-4401</b>	ADDITIONAL CONTACT NO.
ADDRESS <b>PO Box 1217</b>			FAX NO.	
CITY <b>Wilsonville</b>	STATE <b>OR</b>	ZIP <b>97070-1217</b>	E-MAIL	
<b>BY PROVIDING AN E-MAIL ADDRESS, CONSENT IS GIVEN TO RECEIVE ALL CORRESPONDENCE FROM THE DEPARTMENT ELECTRONICALLY. COPIES OF THE FINAL ORDER DOCUMENTS WILL ALSO BE MAILED.</b>				

**Agent Information** – The agent is authorized to represent the applicant in all matters relating to this application

AGENT/BUSINESS NAME <b>Doann Hamilton/Pacific Hydro-Geology, Inc.</b>			PHONE NO. <b>(503) 632-5016</b>	ADDITIONAL CONTACT NO. <b>(503) 349-6946 (cell)</b>
ADDRESS <b>18487 S. Valley Vista Road</b>			FAX NO. <b>(503) 632-5983</b>	
CITY <b>Mulino</b>	STATE <b>OR</b>	ZIP <b>97042</b>	E-MAIL <b>phgdmh@gmail.com</b>	
<b>BY PROVIDING AN E-MAIL ADDRESS, CONSENT IS GIVEN TO RECEIVE ALL CORRESPONDENCE FROM THE DEPARTMENT ELECTRONICALLY. COPIES OF THE FINAL ORDER DOCUMENTS WILL ALSO BE MAILED.</b>				

Explain in your own words what you propose to accomplish with this modification; and why:  
**The Scotts Company LLC has recently sold the west half of their property to TSW Nursery Sales, Inc. Scotts Company LLC needs to drill a new well on their property; and TSW Nursery Sales, Inc. needs to transfer their existing well, and up to two additional new wells, to their portion of this groundwater registration.**

If you need additional space, continue on a separate piece of paper and attach to the application as "Attachment 1".

Check this box if this project is fully or partially funded by the American Recovery and Reinvestment Act. (Federal stimulus dollars)

(Check one box)


- By signing this application, I (we) understand that, upon receipt of the draft preliminary determination and prior to Department approval of the Groundwater modification, I (we) will be required to provide landownership information and evidence that I am authorized to pursue the modification as identified in OAR 690-382-0400(16)(a); **OR**
- I (we) affirm the applicant is a municipality as defined in ORS 540.510(3)(b) and that the right is in the name of the municipality or a predecessor; **OR**
- I (we) affirm that the applicant is an entity with the authority to condemn property and is acquiring the property to which the Groundwater registration proposed for modification is appurtenant by condemnation and have attached supporting documentation.


I understand that prior to Department approval of the groundwater registration modification, I may be required to submit payment to the Department for publication of a notice in a newspaper with general circulation in the

area where the groundwater registration is located, once per week for two consecutive weeks. If more than one qualifying newspaper is available, I suggest publishing the notice in the following paper: Woodburn Independent.

I (we) affirm that the information contained in this application is true and accurate.



  
 Applicant Signature Aimeem M. DeWan, VP, Taxes Date 10-11-18  
Print Name and title if applicable

  
 Applicant Signature Todd Williams Date 12/23/2018  
Print Name and title if applicable

Is the applicant the sole owner of the land on which the Groundwater registration modification or portion thereof, is located?  Yes  No *If NO, include signatures of all deeded landowners (and mailing and/or e-mail addresses if different than the applicant's) or attach affidavits of consent (and mailing and/or e-mail addresses) from all landowners or individuals/entities to which the Groundwater registration has been conveyed.*

**Check the appropriate box, if applicable:**

Check here if the Groundwater registration proposed for modification is or will be located within or served by an irrigation or other water district.

IRRIGATION DISTRICT NAME <b>NA</b>	ADDRESS	
CITY	STATE	ZIP

Check here if water for the Groundwater registration is supplied under a water service agreement or other contract with a federal agency or other entity.

ENTITY NAME <b>NA</b>	ADDRESS	
CITY	STATE	ZIP

To meet State Land Use Consistency Requirements, you must list all local governments (each county, city, municipal corporation, or tribal government) within whose jurisdiction water will be diverted, conveyed or used.

ENTITY NAME <b>Marion County Planning Division</b>	ADDRESS <b>5155 Silverton Road NE</b>	
CITY <b>Salem</b>	STATE <b>Oregon</b>	ZIP <b>97305</b>

ENTITY NAME	ADDRESS	
CITY	STATE	ZIP

**RECEIVED**

**DEC 28 2018**

**OWRD**

## Part 4a of 4b – Groundwater Registration Information

Please use a separate Part 4 for each registration being modified. See instructions on page 5, to copy and paste additional Part 4s, or to add additional rows to tables within the form.

### Applicant Information: Scotts Company LLC (TL 05 2W 35 2000)

**Table 1. Location of Authorized and Proposed Point(s) of Appropriation (POA)**

(Note: If the POA name is not specified in the registration, assign it a name or number here.)

POA Name or Number	Is this POA Authorized by the registration or is it Proposed?	OWRD Well Log ID# (or Well ID Tag # L- )	Twp		Rng		Se c	¼ ¼		Tax Lot, DLC or Gov't Lot	Measured Distances (from a recognized survey corner)
East Well 1	<input checked="" type="checkbox"/> Authorized <input type="checkbox"/> Proposed	MARI 2857	5	S	2	W	35	SW	NW	DLC 84	Reference: 2,840 feet north 1° 15' east from the SE corner, Section 34.  As re-described: 2,685 feet north and 115 feet east from the SE corner, Section 34.
Proposed East Well 2	<input type="checkbox"/> Authorized <input checked="" type="checkbox"/> Proposed	NA	5	S	2	W	34	SE	NE	DLC 84	2,840 feet south and 515 feet west from the NE corner, Section 34

Check all type(s) of modifications(s) proposed below (modification "CODES" are provided in parentheses):

- |   |  |
|---|--|
| <input type="checkbox"/> Place of Use (POU)     | <input type="checkbox"/> Point of Appropriation (well) (POA)                 |
| <input type="checkbox"/> Character of Use (USE) | <input checked="" type="checkbox"/> Additional Point of Appropriation (APOA) |

Will all of the proposed changes affect the entire Groundwater registration?

- Yes Complete only the proposed ("to" lands) section of Table 2 on the next page. Use the "CODES" listed above to describe the proposed changes.
- No Complete all of Table 2 to describe the portion of the registration to be changed.

**RECEIVED**

DEC 28 2018

**OWRD**

Please use and attach additional pages of Table 2 as needed.  
See page 5 for instructions.

Do you have questions about how to fill-out the tables?  
Contact the Department at 503-986-0900 and ask for Transfer

**Table 2. Description of Modifications to Registration GR-898 (Certificate # GR-873)**

List only the part of the registration that will be modified. For the acreage in each ¼ ¼, list the modification proposed. If more than one modification, specify the acreage associated with each modification. If more than one POA, specify the acreage associated with each POA.

AUTHORIZED (the "from" or "off" lands) The listing that appears in the registration BEFORE PROPOSED CHANGES List only that part or portion of the groundwater registration that will be changed.											Proposed Changes (see "CODES" from previous page)	PROPOSED (the "to" or "on" lands) The listing as it would appear AFTER PROPOSED CHANGES are made.														
Twp	Rng	Sec	¼	¼	Tax Lot	Gvt Lot or DLC	Acres	Type of USE listed on Certificate	POA(s) (name or number from Table 1)	Priority Date		Twp	Rng	Sec	¼	¼	Tax Lot	Gvt Lot or DLC	Acres	New Type of USE	POA(s) to be used (from Table 1)	Priority Date				
5	S	2	W	34	SE	NE	2000	DLC 84	18.7	IR	Authorized East Well 1	9-1- 1951	POU, APOA	5	S	2	W	34	SE	NE	2000	DLC 84	15.4	IR	East Wells 1 and 2	9-1- 1951
5	S	2	W	34	NE	SE	2000	DLC 84	4.2	IR	Authorized East Well 1	9-1- 1951	POU, APOA	5	S	2	W	34	NE	SE	2000	DLC 84	7.8	IR	East Wells 1 and 2	9-1- 1951
5	S	2	W	35	SW	NW	2000	DLC 84	11.5	IR	Authorized East Well 1	9-1- 1951	POU, APOA	5	S	2	W	35	SW	NW	2000	DLC 84	9.2	IR	East Wells 1 and 2	9-1- 1951
5	S	2	W	35	NW	SW	2000	DLC 84	1.3	IR	Authorized East Well 1	9-1- 1951	POU, APOA	5	S	2	W	35	NW	SW	2000	DLC 84	3.3	IR	East Wells 1 and 2	9-1- 1951
TOTAL ACRES								35.7	TOTAL ACRES											35.7						

Additional remarks: **The change in POU is needed in order to make the POU consistent with the supplemental use under Certificate 54715. Also Note: The changes shown above affect only the portion owned by The Scotts Company LLC (TL 05 2W 35 2000). See below for changes affecting the portion owned by TSW Nursery Sales, Inc.(TL 05 2W 34 1300)**

RECEIVED  
 DEC 28 2018  
 OWRD  
 13088

**Groundwater Registration # GR-898 (Certificate # GR-873)**

**For a modification in place of use or character of use:**

**Are there other water right certificates, water use permits, or Groundwater registrations associated with the “from” or “to” lands?**  Yes  No

If YES, list the other certificate, water use permit, or other Groundwater registration numbers:  
**CERTIFICATE 54715 (SEE ADDITIONAL REMARKS, ABOVE)**

Pursuant to OAR 690-382-0200, any “layered” water use, such as an irrigation right that is supplemental to a primary irrigation right proposed for transfer, must be concurrently transferred with the registration or be cancelled. Any change to a water right must be filed separately in a transfer application. Any change to a water use permit must be filed separately with a permit amendment. Any modification to a Groundwater registration on the “to” lands must be filed separately with a Groundwater registration modification.

**For modifications in point(s) of appropriation (well(s) or additional point(s) of appropriation:**

- Well log(s) are attached for each well that are clearly labeled and associated with the corresponding well(s) in Table 1 above and on the accompanying application map.  
 (Tip: You may search for well logs on the Department’s web page at:  
[http://apps.wrd.state.or.us/apps/gw/well\\_log/](http://apps.wrd.state.or.us/apps/gw/well_log/))

**AND/OR**

- Describe the construction of the authorized and proposed well(s) in Table 3 for any wells that do not have a well log. For *proposed wells not yet constructed or built*, provide “a best estimate” for each requested information element in the table. The Department recommends you consult a licensed well driller, geologist, or certified water right examiner to assist with assembling the information necessary to complete Table 3.

**Table 3. Construction of Point(s) of Appropriation**

Any well(s) in this listing must be clearly tied to corresponding well(s) described in Table 1 and shown on the accompanying application map. Failure to provide adequate information is likely to delay the processing of your modification application until it is received. The information is necessary for the department to assess whether the proposed well(s) will access the same source aquifer as the authorized point(s) of appropriation (POA). The Department is prohibited by law from approving POA changes that do not access the same source aquifer.

Proposed or Authorized POA Name or Number	Is well already built? (Yes or No)	If an existing well, OWRD Well ID Tag No. L-	Total well depth	Casing Diameter	Casing Intervals (feet)	Seal depth(s) (intervals)	Perforated or screened intervals (in feet)	Static water level of completed well (in feet)	Source aquifer (sand, gravel, basalt, etc.)	Well-specific rate (cfs or gpm). If less than full rate of water right
<b>Authorized East Well 1</b>	<b>Yes</b>	<b>MARI 2857</b>	<b>See Well Log 2857</b>							
<b>Proposed East Well 2</b>	<b>No</b>	<b>NA</b>	<b>200 feet</b>	<b>10 inch</b>	<b>200 feet</b>	<b>30 feet</b>	<b>TBD</b>	<b>NA</b>	<b>Alluvium</b>	<b>200 gpm</b>

**RECEIVED**

DEC 28 2018

**OWRD**

## Part 4b of 4b – Groundwater Registration Information

Please use a separate Part 4 for each registration being modified. See instructions on page 5, to copy and paste additional Part 4s, or to add additional rows to tables within the form.

### Applicant Information: TSW Nursery Sales (TL 05 2W 34 1300)

**Table 1. Location of Authorized and Proposed Point(s) of Appropriation (POA)**

(Note: If the POA name is not specified in the registration, assign it a name or number here.)

POA Name or Number	Is this POA Authorized by the registration or is it Proposed?	OWRD Well Log ID# (or Well ID Tag # L- )	Twp		Rng		Sec	¼ ¼		Tax Lot, DLC or Gov't Lot	Measured Distances (from a recognized survey corner)
East Well 1	<input checked="" type="checkbox"/> Authorized <input type="checkbox"/> Proposed	MARI 2857	5	S	2	W	35	SW	NW	DLC 84	Reference: 2,840 feet north 1° 15' east from the SE corner, Section 34. As re-described; 2,685 feet north and 115 feet east from the SE corner, Section 34.
West Well 1	<input type="checkbox"/> Authorized <input checked="" type="checkbox"/> Proposed	MARI 2812	5	S	2	W	34	SE	NE	DLC 84	2,170 feet south and 1,100 feet west from the NE corner, Section 34
West Well 2	<input type="checkbox"/> Authorized <input checked="" type="checkbox"/> Proposed	NA	5	S	2	W	34	NE	SE	DLC 84	2,320 feet north and 995 feet west from the SE corner, Section 34
West Well 3	<input type="checkbox"/> Authorized <input checked="" type="checkbox"/> Proposed	NA	5	S	2	W	34	SW	NE	DLC 84	2,085 feet south and 1,465 feet west from the NE corner, Section 34

Check all type(s) of modifications(s) proposed below (modification "CODES" are provided in parentheses):

- |   |   |
|---|---|
| <input type="checkbox"/> Place of Use (POU)     | <input checked="" type="checkbox"/> Point of Appropriation (well) (POA) |
| <input type="checkbox"/> Character of Use (USE) | <input type="checkbox"/> Additional Point of Appropriation (APOA)       |

Will all of the proposed changes affect the entire Groundwater registration?

- Yes Complete only the proposed ("to" lands) section of Table 2 on the next page. Use the "CODES" listed above to describe the proposed changes.
- No Complete all of Table 2 to describe the portion of the registration to be changed.

**RECEIVED**

DEC 28 2018

**OWRD**



Please use and attach additional pages of Table 2 as needed.  
See page 5 for instructions.

Do you have questions about how to fill-out the tables?  
Contact the Department at 503-986-0900 and ask for Transfer

**Table 2. Description of Modifications to Registration GR-898 (Certificate # GR-873)**

List only the part of the registration that will be modified. For the acreage in each ¼ ¼, list the modification proposed. If more than one modification, specify the acreage associated with each modification. If more than one POA, specify the acreage associated with each POA.

AUTHORIZED (the "from" or "off" lands) The listing that appears in the registration BEFORE PROPOSED CHANGES List only that part or portion of the groundwater registration that will be changed.											Proposed Changes (see "CODES" from previous page)	PROPOSED (the "to" or "on" lands) The listing as it would appear AFTER PROPOSED CHANGES are made.									
Twp	Rng	Sec	¼ ¼	Tax Lot	Gvt Lot or DLC	Acres	Type of USE listed on Certificate	POA(s) (name or number from Table 1)	Priority Date	Twp		Rng	Sec	¼ ¼	Tax Lot	Gvt Lot or DLC	Acres	New Type of USE	POA(s) to be used (from Table 1)	Priority Date	
5	S	2	W 34	SE NE	1300	DLC 84	16.1	IR	Authorized East Well 1	9-1- 1951	5	S	2	W 34	SE NE	1300	DLC 84	15.6	IR	West Wells 1, 2 & 3	9-1- 1951
5	S	2	W 34	NE SE	1300	DLC 84	5.3	IR	Authorized East Well 1	9-1- 1951	5	S	2	W 34	NE SE	1300	DLC 84	5.1	IR	West Wells 1, 2 & 3	9-1- 1951
TOTAL ACRES						21.4	TOTAL ACRES										21.4				

Additional remarks: **The change in POU is needed in order to make the POU consistent with the supplemental use under Certificate 54715. Also Note: The changes shown above affect only the portion owned by TSW Nursery Sales, Inc. (TL 05 2W 34 1300). See above for changes affecting the portion owned by The Scotts Company LLC.(TL 05 2W 35 2000)**

RECEIVED  
 DEC 28 2018  
 OWRD

**Groundwater Registration # GR-898 (Certificate # GR-873)**

**For a modification in place of use or character of use:**

**Are there other water right certificates, water use permits, or Groundwater registrations associated with the “from” or “to” lands?  Yes  No**

If YES, list the other certificate, water use permit, or other Groundwater registration numbers:  
**CERTIFICATE 54715 (SEE ADDITIONAL REMARKS, ABOVE)**

Pursuant to OAR 690-382-0200, any “layered” water use, such as an irrigation right that is supplemental to a primary irrigation right proposed for transfer, must be concurrently transferred with the registration or be cancelled. Any change to a water right must be filed separately in a transfer application. Any change to a water use permit must be filed separately with a permit amendment. Any modification to a Groundwater registration on the “to” lands must be filed separately with a Groundwater registration modification.

**For modifications in point(s) of appropriation (well(s) or additional point(s) of appropriation:**

- Well log(s) are attached for each well that are clearly labeled and associated with the corresponding well(s) in Table 1 above and on the accompanying application map.  
 (Tip: You may search for well logs on the Department’s web page at:  
[http://apps.wrd.state.or.us/apps/gw/well\\_log/](http://apps.wrd.state.or.us/apps/gw/well_log/))

**RECEIVED**  
DEC 28 2018

**AND/OR**

- Describe the construction of the authorized and proposed well(s) in Table 3 for any wells that do not have a well log. For *proposed wells not yet constructed or built*, provide “a best estimate” for each requested information element in the table. The Department recommends you consult a licensed well driller, geologist, or certified water right examiner to assist with assembling the information necessary to complete Table 3.

**OWRD**

**Table 3. Construction of Point(s) of Appropriation**

Any well(s) in this listing must be clearly tied to corresponding well(s) described in Table 1 and shown on the accompanying application map. Failure to provide adequate information is likely to delay the processing of your modification application until it is received. The information is necessary for the department to assess whether the proposed well(s) will access the same source aquifer as the authorized point(s) of appropriation (POA). The Department is prohibited by law from approving POA changes that do not access the same source aquifer.

Proposed or Authorized POA Name or Number	Is well already built? (Yes or No)	If an existing well, OWRD Well ID Tag No. E-_____	Total well depth	Casing Diameter	Casing Intervals (feet)	Seal depth(s) (intervals)	Perforated or screened intervals (in feet)	Static water level of completed well (in feet)	Source aquifer (sand, gravel, basalt, etc.)	Well-specific rate (cfs or gpm). If less than full rate of water right
Authorized East Well 1	Yes	MARI 2857	See Well Log 2857							
Proposed West Well 1	No	MARI 2812	See Well Log 2812							
Proposed West Well 2	No	NA	200 feet	10 inch	200 feet	30 feet	TBD	NA	Alluvium	200 gpm
Proposed West Well 3	No	NA	200 feet	10 inch	200 feet	30 feet	TBD	NA	Alluvium	200 gpm

STATE ENGINEER  
Salem, Oregon

MARI... 2857

# Well Record

STATE WELL NO. 5/2W-35E(1)  
COUNTY Marion  
APPLICATION NO.

OWNER: Frank Adelman

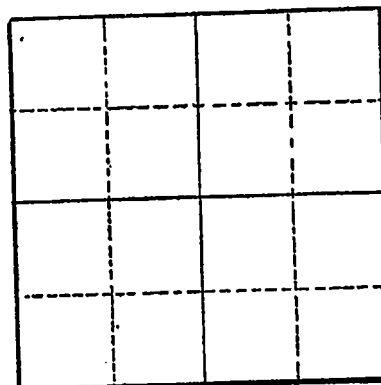
MAILING ADDRESS:

LOCATION OF WELL: Owner's No.

CITY AND STATE:

1/4 1/4 Sec. T. N. S., R. E. W., W.M.

Bearing and distance from section or subdivision corner



Section

Altitude at well 182

TYPE OF WELL: Drilled Date Constructed 1951

Depth drilled 134 Depth cased 134

### CASING RECORD:

10 inch

### FINISH:

Casing perforated 120-134

### AQUIFERS:

Sand and gravel from 123 to 134

### WATER LEVEL:

25 feet below land surface on September 12, 1951

PUMPING EQUIPMENT: Type Turbine H.P. 10  
Capacity G.P.M.

### WELL TESTS:

Drawdown ft. after hours G.P.M.  
Drawdown ft. after hours G.P.M.

USE OF WATER Irrigation-57 acres Temp. °F. 19

SOURCE OF INFORMATION USGS

DRILLER or DIGGER

### ADDITIONAL DATA:

Log Water Level Measurements Chemical Analysis Aquifer Test

### REMARKS:

RECEIVED

DEC 28 2018

OWRD

**WATER WELL REPORT  
STATE OF OREGON**

*28/12*  
*11/21/82*

**RECEIVED**

NOV 22 1982

State Well No. 55/2w-34ad  
State Permit No. 11-12013

**WATER RESOURCES DEPT.  
SALEM, OREGON**

**(1) OWNER:**

Name O.M. Scott & Sons  
Address 7644 Keene Rd. NE  
City Servais State Or.

**(10) LOCATION OF WELL:**

County Marion Driller's well number  
SE 1/4 NE 1/4 Section -34 T. 5S R. 2W W.M.  
Tax Lot # Lot Blk Subdivision  
Address at well location: Same as mailing

**(2) TYPE OF WORK (check):**

New Well  Deepening  Reconditioning  Abandon

If abandonment, describe material and procedure in Item 12.

**(3) TYPE OF WELL:**

Rotary Air  Driven  Domestic  Industrial  Municipal   
Mud  Dug  Irrigation  Test Well  Other   
 Bored  Thermal  Withdrawal  Reinjection

**(4) PROPOSED USE (check):**

**(5) CASING INSTALLED:** Steel  Plastic   
Threaded  Welded   
8" Diam. from +1 ft. to 115 ft. Gauge .250  
" Diam. from ft. to ft. Gauge

**LINER INSTALLED:** none

" Diam. from ft. to ft. Gauge

**(6) PERFORATIONS:**

Perforated?  Yes  No

Type of perforator used  
Size of perforations in, by in.  
perforations from ft. to ft.  
perforations from ft. to ft.  
perforations from ft. to ft.

**(7) SCREENS:**

Well screen installed?  Yes  No

Manufacturer's Name Johnson  
Type 8" telescope Stainless Model No 304  
Diam. 7.2" Slot Size 15 Set from 123 ft. to 144 ft.  
Diam. Slot Size Set from ft. to ft.

**(8) WELL TESTS:**

Drawdown is amount water level is lowered below static level

a pump test made?  Yes  No If yes, by whom?  
Air test 300 gal./min. with drill stem at 112 ft. 1 hrs.  
Bailer test gal./min. with ft. drawdown after hrs.  
Artesian flow g.p.m.  
Temperature of water Depth artesian flow encountered ft.

**(9) CONSTRUCTION:**

Special standards: Yes  No

Well seal—Material used Cement grout  
Well sealed from land surface to 21 ft.  
Diameter of well bore to bottom of seal 8 in.  
Diameter of well bore below seal 8 in.  
Number of sacks of cement used in well seal 10 sacks  
How was cement grout placed? Press pumped  
Was pump installed? NO Type HP Depth ft.  
Was a drive shoe used?  Yes  No Plug Size: location ft.  
Did any strata contain unusable water?  Yes  No  
Type of Water? depth of strata  
Method of sealing strata off  
Was well gravel packed?  Yes  No Size of gravel: ft.  
Gravel placed from ft. to ft.

**(11) WATER LEVEL: Completed well.**

Depth at which water was first found 6.4 ft.  
Static level 31 ft. below land surface. Date 10/20/82  
Artesian pressure lbs. per square inch. Date

**(12) WELL LOG:**

Diameter of well below casing 0  
Depth drilled 146 ft. Depth of completed well 144 ft.

Formation: Describe color, texture, grain size and structure of materials; and show thickness and nature of each stratum and aquifer penetrated, with at least one entry for each change of formation. Report each change in position of Static Water Level and indicate principal water-bearing strata.

MATERIAL	From	To	SWL
Soil med brn	0	2	
Clay med brn	2	17	
Clay sandy brn	17	31	
Clay med grey	31	64	
Sand fine blk	64	82	
Clay sticky grey	82	99	
Gravel, sand, med grey	99	118	
Sand, blk some gravel	118	139	
Gravel, loose course			
med-large, grey-brown	139	144	
Clay sticky grey	144	146	

**RECEIVED**

DEC 28 20 82

**OWRD**

Work started 10/13 1982 Completed 10/20 1982  
Date well drilling machine moved off of well 10/20 1982

**Drilling Machine Operator's Certification:**

This well was constructed under my direct supervision. Materials used and information reported above are true to my best knowledge and belief.  
[Signed] Charles E. Stadel Date 10/21/82  
(Drilling Machine Operator)

Drilling Machine Operator's License No. NA

**Water Well Contractor's Certification:**

This well was drilled under my jurisdiction and this report is true to the best of my knowledge and belief.

Name West Coast Drilling Co. Inc.  
(Person, firm or corporation) (Type or print)  
Address 220 Academy St. Mt. Angel, Or.  
[Signed] Charles E. Stadel  
(Water Well Contractor)

Contractor's License No. NA Date 10/21 1982

**NOTICE TO WATER WELL CONTRACTOR**  
The original and first copy of this report are to be filed with the

WATER RESOURCES DEPARTMENT,  
SALEM, OREGON 97310  
within 30 days from the date of well completion.

SP-12658-690