



Oregon Water Resources Department  
 725 Summer Street NE, Suite A  
 Salem Oregon 97301-1266  
 (503) 986-0900  
[www.wrd.state.or.us](http://www.wrd.state.or.us)

# Application for District Permanent Water Right Transfer

Please type or print legibly in dark ink. If your application is incomplete or inaccurate, we will return it to you. If any requested information does not apply to your application, insert "N/A" to indicate "Not Applicable." As you complete this form, please refer to notes and guidance included on the application. A summary of review criteria and procedures that are generally applicable to the application is available at [www.wrd.state.or.us/OWRD/PUBS/forms.shtml#appcriteriareview](http://www.wrd.state.or.us/OWRD/PUBS/forms.shtml#appcriteriareview).

Change in Place of Use Only

## 1A. APPLICANT INFORMATION

FARMERS IRRIGATION DISTRICT		541-387-5261	Fax 541-386-9103
1985 COUNTRY CLUB ROAD			
HOOD RIVER	OR	97031	WWW.FIDHR.ORG
<b>BY PROVIDING AN E-MAIL ADDRESS, CONSENT IS GIVEN TO RECEIVE ALL CORRESPONDENCE FROM THE DEPARTMENT ELECTRONICALLY. COPIES OF THE FINAL ORDER DOCUMENTS WILL ALSO BE MAILED.</b>			

## 1B. AGENT INFORMATION

RICK BROCK		541-387-5261	ADDITIONAL CONTACT NO.
1985 COUNTRY CLUB ROAD			541-806-0361
HOOD RIVER	OR	97031	RICK@FIDHR.ORG
<b>BY PROVIDING AN E-MAIL ADDRESS, CONSENT IS GIVEN TO RECEIVE ALL CORRESPONDENCE FROM THE DEPARTMENT ELECTRONICALLY. COPIES OF THE FINAL ORDER DOCUMENTS WILL ALSO BE MAILED.</b>			

## 2. PROPOSED CHANGE(S) TO WATER RIGHT(S)

- List **all** water rights to be affected by this transfer. Indicate the certificate, permit, decree or other identifying number(s) in the table below: *(Attach additional pages as necessary.)*

	Certificate	Permit / Previous Transfer	Decree
1.	74299	-	PRIVATE WATER RIGHTS
2.	74306	-	CN - 82151, 91266, 74220, 74221, 85298,
3.	85974	-	CN - 39053, R-14853.
4.	85975	-	
5.	85976	-	
6.		-	

**RECEIVED**

**3. ATTACHMENTS**


Check each of the following **attachments** included with this application. The application will be returned if all required attachments are not included.

<p><b>Supplemental Form A –</b>  <b>Description of Proposed Change(s) to a Water Right</b>  <input checked="" type="checkbox"/> A <b>separate</b> Supplemental Form A is enclosed for <b>each</b> water right to be affected by this transfer.</p> <p><b>Map</b>  <input checked="" type="checkbox"/> Permanent Transfer  A map meeting the requirements of OAR 690-385-3300 must be included but need not be prepared by a Certified Water Right Examiner (CWRE).</p>	<p><b>Fees:</b>  <input checked="" type="checkbox"/> Amount enclosed: \$ <u>3,240.00</u>  See the Department's Fee Schedule at <a href="http://www.wrd.state.or.us">www.wrd.state.or.us</a> or call (503) 986-0900.</p> <p><b>Land Use Compatibility Statement</b>  <input type="checkbox"/> The Land Use Information Form is <b>not</b> required if water is to be diverted, conveyed and/or used only on federal lands or if <b>ALL</b> of the following apply: a) a change in place of use only, b) a change that does not involve the placement or modification of structures, c) the use of water is for irrigation <b>only</b> and d) the use is located within an irrigation district or an exclusive farm use zone.</p>
--	---

**4. SIGNATURES**

The district certifies the following:

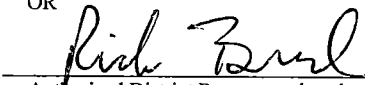
- (1) The water rights proposed for transfer are water rights subject to transfer and are not subject to forfeiture for nonuse under ORS 540.610;
- (2) Each user affected by the proposed transfer has provided written authorization for the transfer and such authorization is on file with the district; and
- (3) On behalf of the district, I affirm to the best of my knowledge the information contained in this application is true and accurate.

  
District Manager signature

Les Perkins  
name (print)

10-23-18  
date

OR

  
Authorized District Representative signature

Rick Brock  
name (print)

10-23-18  
date

**Before submitting your application to the Department, be sure you have:**

- Answered each question completely.
- Included all the required attachments.
- Included a check payable to the Oregon Water Resources Department for the appropriate amount.

RECEIVED

OCT 24 2018

OWRD

**REECE Ann L \* WRD**

---

**From:** Rick Brock <rick@fidhr.org>  
**Sent:** Wednesday, October 31, 2018 8:58 AM  
**To:** REECE Ann L \* WRD  
**Subject:** Re: layered Cert 91266 Brandt  
**Attachments:** image001.jpg

Ann,  
Very good phone conversation this morning. Farmers Irrigation District would like to remove the following private water right certificates from our 2018 transfer in Place of Use, Certificates 91266, 74320 & 74321.

Thank you,

---

Rick Brock  
Farmers Irrigation District  
Water Rights Specialist  
541-387-5261  
[rick@fidhr.org](mailto:rick@fidhr.org)

On Tue, Oct 30, 2018 at 3:09 PM REECE Ann L \* WRD <[Ann.L.Reece@oregon.gov](mailto:Ann.L.Reece@oregon.gov)> wrote:

Rick,

Unless Brandt needs supplemental water under 91266 in SWNW TL 1604 (the on location), then he shouldn't need to move or cancel acres under 91266. Heading out for a quick break, then we can chat.

Best regards,


*Ann Reece*

DISTRICT TRANSFER ADVISOR

725 Summer Street NE, Suite A Salem, OR 97301 | Phone 503-986-0858

email: [Ann.L.Reece@oregon.gov](mailto:Ann.L.Reece@oregon.gov) Web: <https://www.oregon.gov/OWRD/>

District Transfer home page: <https://www.oregon.gov/OWRD/programs/WaterRights/Transfers/DistTransfer/Pages/default.aspx>



**Please Note: Under Oregon Law, messages to and from this e-mail address may be available to the public.**



## District Permanent Water Right Transfer Application Supplemental Form A

### DESCRIPTION OF PROPOSED CHANGE(S) TO A WATER RIGHT

List only one water right per page. **A separate Supplemental Form A must be completed for each certificate, permit, decree, or other right involved in the proposed transfer.**

Attach additional copies of Supplemental Form A as needed to describe other certificates, permits, decrees or other rights involved in this transfer.

#### 1. CURRENT WATER RIGHT INFORMATION

Water Right Subject to Transfer (check and complete one of the following):

<input checked="" type="checkbox"/> Certificated Right	74299	
	Certificate Number	
<input type="checkbox"/> Adjudicated, Non-certificated Right	Name of Decree	Page Number
<input type="checkbox"/> Permit for which Proof has been Approved	-	Date Claim of Beneficial Use Submitted
	Permit Number	
<input type="checkbox"/> Transferred Right for which Proof has been Filed	-	Date Claim of Beneficial Use Submitted
	Previous Transfer Number	
<input type="checkbox"/> Permit for Supplemental Irrigation	-	
	Permit Number	

- Name on Permit, Certificate, or Decree: Farmers Irrigation District
- Priority Date(s): 12/1/1905

If there are **multiple Priority Dates** identified on the water right, any information provided in Supplemental Form A of this application must identify which priority date is associated with each of the authorized points of diversion or appropriation and places of use.

Source(s) of Water to be Affected by Transfer: North Fork & South Fork of Green Point Creek, Dead Point Creek, South Fork Pine Creek.

Tributary to: Hood River

- Are there **other water rights**, Permits or Ground Water Registrations associated with this land?

Yes     No

If “Yes”, what are the Permit, Registration or Certificate Numbers? 85974, 85975, 85976.

Any “layered” water use or a right that is supplemental to a primary right proposed for transfer **must be included in the transfer or be cancelled.**

RECEIVED

OCT 24 2018

Certificate Number or other identifying number: 74299

The following information must be provided only for those points of diversion or appropriation that are involved in the transfer.

If a point of diversion or appropriation is not numbered on the decree or water right certificate or permit, assign it a unique number in the following table (e.g. POD #1 or POA(well) #1). Use the number to refer to the point of diversion or appropriation serving the place of use described in Tables I and II. Note: Permanent district transfers do not allow for a change in point of diversion or appropriation to serve the proposed place of use.

Government lot and donation land claim numbers must be included in the table below **only** if the information is reflected on the existing water right.

**Location of Existing Authorized Point(s) of Diversion (POD) or Appropriation (POA):**  
(i.e., the allowed point(s) of diversion or appropriation listed on the water right for the "FROM" or "OFF" lands)

AUTHORIZED POINT(S) of DIVERSION (POD) or APPROPRIATION (POA)							
POD# or POA#	TWP	RNG	SEC	QQ	DLC	GOV'T LOT	MEASURED DISTANCES
16155	1 N	9 E	4	SW SE			South Green Point Creek, 430 feet South and 5670 feet East from the NW corner of section 9.
16103	1 N	9 E	3	SW SE			North Green Point Creek, 340 feet South and 7090 feet East From the NW corner of section 9.
16098	1 N	9 E	2	NE NW			Dead Point Creek, 370 feet South and 1570 feet East From the NW corner of section 2
16112	2 N	9 E	25	SW SE			South Pine Creek, 875 feet North and 1700 feet West from the SE corner of section 25.

RECEIVED  
OCT 24 2018  
OWRD

WATER RIGHT		T-13049	AUTHORIZED PLACE OF USE LEGAL DESCRIPTION				Farmers Irrigation District 1985 Country Club Road Hood River Oregon 97031				Red indicates private, non District, water rights.					
Certificate PRIMARY	Certificate SUPP	PRIORITY DATE	USE	POD#	TWP	RNG	SEC	QQ	TAXLOT	USER NAME	OLD acre	Change	NEW acre	DINN	Certificate page	MAP Number
74306		5/7/1906	IRR	16129	2N	10E	2	SE/SW	1701	Haynes, Aaron	0.85	0.05	0.80	7638	8	1
74306		5/7/1906	IR	16129	2N	10E	3	NW/NE	1900	Marchesi, Franco	5.35	0.50	4.85	7865		2
	82151	1/21/1985	IS		2N	10E	3	NW/NE	1900	Marchesi, Franco	5.35	0.50	4.85	NA	NA	2
74306		5/7/1906	IR	16129	2N	10E	3	SE/NE	800	Martin Revocable Trust	0.55	0.10	0.45	7917	11	3
74306		5/7/1906	IR	16129	2N	10E	3	SE/NE	803	Sanders, Martin	1.55	0.10	1.45	7860	11	4
74306		5/7/1906	IR	16129	2N	10E	3	NW/NW	3200	West, Heidi	1.15	0.05	1.10	7498	10	5
74306		5/7/1906	IR	16129	2N	10E	3	SW/NW	3200	Whiting, William	1.40	0.15	1.25	7861	10	6
74306		5/7/1906	IR	16129	2N	10E	10	NW/NE	2202	Broussard, Eric	1.25	0.25	1.00	NA	13	7 off
74306		5/7/1906	IR	16129	2N	10E	11	NW/NW	1600	Brandt, Terry	6.25	1.00	5.25	NA	16	8
	94266	4/15/1944	IS		2N	10E	11	NW/NW	1600	Brandt, Terry	6.25	1.00	5.25	NA		8
2015 Partition creates tax lot 1604, 1.0 acre from 1600 is now on tax lot 1604, no change in POU, see ON.																
74306		5/7/1906	IR	16129	2N	10E	11	NW/NW	1600	Brandt, Terry	5.25	1.80	3.45	7626	16	8 off
	94266	4/15/1944	IS		2N	10E	11	NW/NW	1600	Brandt, Terry	5.25	1.80	3.45	NA	NA	8-off
74306		5/7/1906	IR	16129	2N	10E	21	NW/NW	1701	Jerome, Jeffrey	2.5	0.08	2.42	NA	19	9 off
	74320	7-1-1894	IS		2N	10E	21	NW/NW	1701	Jerome, Jeffrey	2.3	0.08	2.22	NA	NA	9-off
	74324	10/5/1945	IS		2N	10E	21	NW/NW	1701	Jerome, Jeffrey	8.6	0.08	8.52	NA	NA	9-off
74306		5/7/1906	IR	16129	3N	10E	34	SW/NW	1511	Bell, Rob	4.80	0.15	4.65	NA	25	10 off
74306		5/7/1906	IR	16129	3N	10E	34	SE/NW	0436	McMonagle, Colleen	0.20	0.05	0.15	7739	24	11
74306		5/7/1906	IR	16129	3N	10E	34	NE/SW	510	Smith, Mark	0.25	0.05	0.20	7565	22	12
74306		5/7/1906	IR	16129	3N	10E	34	NW/SW	510	Smith, Mark	4.85	0.25	4.60	7564	23	12
74306		5/7/1906	IR	16129	3N	10E	34	SE/SW	0300	Fitzsimons, Mike	2.35	0.25	2.10	7499	25	13
74306		5/7/1906	IR	16129	3N	10E	34	SE/SW	0510	Smith, Mark	0.10	0.05	0.05	7563	25	12
74306		5/7/1906	IR	16129	3N	10E	34	SW/SW	0504	Brevard, Ryan	1.90	0.30	1.60	7511	26	14
74306		5/7/1906	IR	16129	3N	10E	34	NW/SE	0400	Betts, Elizabeth	4.00	0.40	3.60	NA	23	15 off
74306		5/7/1906	IR	16129	3N	10E	35	NE/SW	0117	Parson, Grace	0.10	0.10	0.00	7510	27	16
74306		5/7/1906	IR	16129	3N	10E	35	SW/SW	0801	Hood River School Dist	11.90	0.58	11.32	NA	32	17 off
74306		5/7/1906	IR	16129	3N	10E	35	NW/SE	2300	Smith, Dennis	0.10	0.10	0.00	7512	28	18
74306		5/7/1906	IR	16129	3N	10E	35	NE/SW	0901	Davidson, Lynne	0.10	0.10	0.00	7962	28	38
74306		5/7/1906	IR	16129	3N	10E	35	SE/NW	0901	Davidson, Lynne	0.05	0.05	0.00	7963	29	38
74306		5/7/1906	IR	16129	3N	10E	36	SW/SE	0600	Sieverkropp	1.70	1.70	0.00	34	34	19
Total											8.21	OFF				

Received by OWRD

JAN 15 2019

Salem, OR

WATER RIGHT		T-2018	PROPOSED PLACE OF USE LEGAL DESCRIPTION						Farmers Irrigation District 1985 Country Club Road Hood River Oregon 97031			OLD	NEW	Certificate	MAP	
<u>Certificate</u> <u>PRIMARY</u>	<u>Certificate</u> <u>SUPP</u>	<u>PRIORITY</u> <u>DATE</u>	<u>USE</u>	<u>POD#</u>	<u>TWP</u>	<u>RNG</u>	<u>SEC</u>	<u>QQ</u>	<u>TAXLOT</u>	<u>USER NAME</u>	<u>acre</u>	<u>Change</u>	<u>acre</u>	<u>DINN</u>	<u>page</u>	<u>Number</u>
74306		5/7/1906	IR	16129	2N	10E	2	NW/NW	1300	Olmstead, Rodney	0.00	0.20	0.20	7787		21
74306		5/7/1906	IR	16129	2N	10E	3	SE/NE	0807	HPC Properties, LLC.	0.00	0.25	0.25	7788		22
	NA R 14853				2N	10E	3	SE/NE	0807	HPC Properties, LLC.	No	Change				22
74306		5/7/1906	IR	16129	2N	10E	10	NW/NE	2202	Broussard, Eric	1.00	0.25	1.25	NA		7 on
74306		5/7/1906	IR	16129	2N	10E	10	NE/SE	400	Schull, Adeline	0.40	1.50	1.90	7908		23
74306		5/7/1906	IR	16129	2N	10E	10	NE/SE	410	Schull, Adeline	0.60	0.20	0.80	7909		24
74306		5/7/1906	IR	16129	2N	10E	11	NW/NW	1604	Brandt, Terry	0.00	1.00	1.00	7558		8
	91266	4/15/1914	IS		2N	10E	11	NW/NW	1604	Brandt, Terry	0.00	1.00	1.00	NA		8
74306		5/7/1906	IR	16129	2N	10E	11	SW/NW	1604	Brandt, Terry	1.00	1.80	2.80	7818		8 on
	91266	4/15/1914	IS		2N	10E	11	SW/NW	1604	Brandt, Terry	0.00	1.80	1.80	NA		8 on
74306		5/7/1906	IR	16129	2N	10E	14	SE/NW	1600	Jepsen, Lori	0.00	0.40	0.40	7867		25
	85198	2/26/1991	IR		2N	10E	14	SE/NW	1600	Jepsen, Lori	0.10	0.00	0.10	NA		25
74306		5/7/1906	IR	16129	2N	10E	21	NW/NW	1701	Jerome, Jeffrey	2.42	0.08	2.50	NA		9 on
	74320	7-1894	IS		2N	10E	21	NW/NW	1701	Jerome, Jeffrey	2.22	0.08	2.3	NA		9 on
	74321	10/5/1945	IS		2N	10E	21	NW/NW	1701	Jerome, Jeffrey	8.52	0.08	8.6	NA		9 on
74306		5/7/1906	IR	16129	3N	10E	34	SW/NW	1511	Bell, Rob	4.65	0.15	4.80	NA		10 on
74306		5/7/1906	IR	16129	3N	10E	34	NW/SE	0400	Betts, Elizabeth	3.60	0.40	4.00	NA		15 on
74306		5/7/1906	IR	16129	3N	10E	34	NW/NW	1505	Gleasant, Daniel	5.70	0.40	6.10	NA		26
74306		5/7/1906	IR	16129	3N	10E	34	NW/NW	1507	Sandoval, Leonides	2.10	1.00	3.10	NA		27
74306		5/7/1906	IR	16129	3N	10E	35	SW/SW	0801	Hood River School Dist	11.32	0.58	11.90	NA		17 on
											Total	8.21	ON			

NA R 14853

91266

91266

85198

74320

74321

Withdrawn  
by 10-31-18  
email

ORWD

OCT 24 2018

RECEIVED

WATER RIGHT		T-2018	AUTHORIZED PLACE OF USE LEGAL DESCRIPTION						Farmers Irrigation District 1985 Country Club Road Hood River Oregon 97031			OLD	NEW	Certificate	MAP	
<u>Certificate</u> <u>PRIMARY</u>	<u>Certificate</u> <u>SUPP</u>	<u>PRIORITY</u> <u>DATE</u>	<u>USE</u>	<u>POD#</u>	<u>TWP</u>	<u>RNG</u>	<u>SEC</u>	<u>QQ</u>	<u>TAXLOT</u>	<u>USER NAME</u>	<u>acre</u>	<u>Change</u>	<u>acre</u>	<u>DINN</u>	<u>Page</u>	<u>Number</u>
85974		10/6/1902	IR	16098	2N	10E	8	NW/SW	0900	Bassler, David	3.00	0.45	2.55	NA	5	28 off
	85975	12/31/1899	IS	16170	2N	10E	8	NW/SW	0900	Bassler, David	3.00	0.45	2.55	NA	7	28 off
											Total	0.45	OFF			

WATER RIGHT		T-2018	PROPOSED PLACE OF USE LEGAL DESCRIPTION						Farmers Irrigation District 1985 Country Club Road Hood River Oregon 97031			OLD	NEW	Certificate	MAP	
<u>Certificate</u> <u>PRIMARY</u>	<u>Certificate</u> <u>SUPP</u>	<u>PRIORITY</u> <u>DATE</u>	<u>USE</u>	<u>POD#</u>	<u>TWP</u>	<u>RNG</u>	<u>SEC</u>	<u>QQ</u>	<u>TAXLOT</u>	<u>USER NAME</u>	<u>acre</u>	<u>Change</u>	<u>acre</u>	<u>DINN</u>	<u>Page</u>	<u>Number</u>
85974		10/6/1902	IR	16098	2N	10E	8	NW/SW	0900	Bassler, David	2.55	0.45	3.00	NA	5	28 on
	85975	12/31/1899	IS	16170	2N	10E	8	NW/SW	0900	Bassler, David	2.55	0.45	3.00	NA	7	28 on
											Total	0.45	ON			



WATER RIGHT		T-2018	AUTHORIZED PLACE OF USE LEGAL DESCRIPTION					Farmers Irrigation District 1985 Country Club Road Hood River Oregon 97031					OLD	NEW	Certificate	MAP	
Certificate PRIMARY	Certificate SUPP	PRIORITY DATE	USE	POD#	TWP	RNG	SEC	QQ	TAXLOT	USER NAME	acre	Change	acre	DINN	Page	Number	
85974		10/6/1902	IR	16098	2N	10E	3	SW/SW	3201	Murphy Estate	4.70	0.20	4.50	7879	2	31	
	85975	12/31/1899	IS	16170	2N	10E	3	SW/SW	3201	Murphy Estate	4.70	0.20	4.50	7880	2	31	
	85976	2/29/1924	IS	16109	2N	10E	3	SW/SW	3201	Murphy Estate	4.70	0.20	4.50	7881	2	31	
	74299	12/1/1905	IS	16112	2N	10E	3	SW/SW	3201	Murphy Estate	4.70	0.20	4.50	7882	2	31	
	39053	4/18/1962	IS		2N	10E	3	SW/SW	3201	Murphy Estate	10.00	0.20	9.80	NA	NA	31	
											Total	0.20					
85974		10/6/1902	IR	16098	2N	10E	4	NE/SE	0101	Wells, Morgan & Chris	1.90	0.15	1.75	7919	4	32	
	85975	12/31/1899	IS	16170	2N	10E	4	NE/SE	0101	Wells, Morgan & Chris	1.90	0.15	1.75	7920	5	32	
	85976	2/29/1924	IS	16109	2N	10E	4	NE/SE	0101	Wells, Morgan & Chris	1.90	0.15	1.75	7921	4	32	
	74299	12/1/1905	IS	16112	2N	10E	4	NE/SE	0101	Wells, Morgan & Chris	1.90	0.15	1.75	7922	3	32	
											Total	0.15					
85974		10/6/1902	IR	16098	2N	10E	4	NE/SE	0104	Chapman, Travis & Kri	2.30	0.10	2.20	7948	4	33	
	85975	12/31/1899	IS	16170	2N	10E	4	NE/SE	0104	Chapman, Travis & Kri	2.30	0.10	2.20	7949	5	33	
	85976	2/29/1924	IS	16109	2N	10E	4	NE/SE	0104	Chapman, Travis & Kri	2.30	0.10	2.20	7950	4	33	
	74299	12/1/1905	IS	16112	2N	10E	4	NE/SE	0104	Chapman, Travis & Kri	2.30	0.10	2.20	7951	3	33	
											Total	0.10					
85974		10/6/1902	IR	16098	2N	10E	4	NE/SE	0105	Coleman, Mary	2.00	0.15	1.85	7927	4	29	
	85975	12/31/1899	IS	16170	2N	10E	4	NE/SE	0105	Coleman, Mary	2.00	0.15	1.85	7928	5	29	
	85976	2/29/1924	IS	16109	2N	10E	4	NE/SE	0105	Coleman, Mary	2.00	0.15	1.85	7929	4	29	
	74299	12/1/1905	IS	16112	2N	10E	4	NE/SE	0105	Coleman, Mary	2.00	0.15	1.85	7930	3	29	
											Total	0.15					
85974		10/6/1902	IR	16098	2N	10E	4	NE/SE	0106	Gilbert, William & Ju	2.50	0.15	2.35	7940	4	34	
	85975	12/31/1899	IS	16170	2N	10E	4	NE/SE	0106	Gilbert, William & Ju	2.50	0.15	2.35	7941	5	34	
	85976	2/29/1924	IS	16109	2N	10E	4	NE/SE	0106	Gilbert, William & Ju	2.50	0.15	2.35	7942	4	34	
	74299	12/1/1905	IS	16112	2N	10E	4	NE/SE	0106	Gilbert, William & Ju	2.50	0.15	2.35	7943	3	34	
	74302	11/22/1933	IS	16115	2N	10E	4	NE/SE	0106	Gilbert, William & Ju	0.40	0.00	0.40	NA	1	34	
	S 88232	5/23/2016	IS	16115	2N	10E	4	NE/SE	0106	Gilbert, William & Ju	0.40	0.00	0.40	NA	AP		
											Total	0.15					
											Total	0.75	OFF				

No  
change

RECEIVED  
 OCT 24 2018  
 OWRD

WATER RIGHT		T-2018	PROPOSED PLACE OF USE LEGAL DESCRIPTION					Farmers Irrigation District 1985 Country Club Road Hood River Oregon 97031					OLD	NEW	Cert	MAP
<u>Certificate</u>	<u>Certificate</u>	<u>PRIORITY</u>	<u>USE</u>	<u>POD#</u>	<u>TWP</u>	<u>RNG</u>	<u>SEC</u>	<u>QQ</u>	<u>TAXLOT</u>	<u>USER NAME</u>	<u>acre</u>	<u>Change</u>	<u>acre</u>	<u>DINN</u>	<u>Page #</u>	<u>Number</u>
<u>PRIMARY</u>	<u>SUPP</u>	<u>DATE</u>														
85974		10/6/1902	IR	16098	2N	10E	4	SW/SE	2400	Jackson, Mack & Lynn	2.00	0.60	2.60	7953		35
	85975	12/31/1899	IS	16170	2N	10E	4	SW/SE	2400	Jackson, Mack & Lynn	2.00	0.60	2.60	7954		35
	85976	2/29/1924	IS	16109	2N	10E	4	SW/SE	2400	Jackson, Mack & Lynn	2.00	0.60	2.60	7955		35
	74299	12/1/1905	IS	16112	2N	10E	4	SW/SE	2400	Jackson, Mack & Lynn	2.00	0.60	2.60	7956		35
											Total	0.60				
85974		10/6/1902	IR	16098	2N	10E	10	NW/NW	2300	De La Rosa, Miguel	2.85	0.15	3.00	7944		30
	85975	12/31/1899	IS	16170	2N	10E	10	NW/NW	2300	De La Rosa, Miguel	2.85	0.15	3.00	7945		30
	85976	2/29/1924	IS	16109	2N	10E	10	NW/NW	2300	De La Rosa, Miguel	2.85	0.15	3.00	7946		30
	74299	12/1/1905	IS	16112	2N	10E	10	NW/NW	2300	De La Rosa, Miguel	2.85	0.15	3.00	7947		30
											Total	0.15	ON			
											Total	0.75	ON			

RECEIVED  
OCT 24 2018  
OWRD



## District Permanent Water Right Transfer Application Supplemental Form A

### DESCRIPTION OF PROPOSED CHANGE(S) TO A WATER RIGHT

List only one water right per page. A separate Supplemental Form A must be completed for each certificate, permit, decree, or other right involved in the proposed transfer.

Attach additional copies of Supplemental Form A as needed to describe other certificates, permits, decrees or other rights involved in this transfer.

#### 1. CURRENT WATER RIGHT INFORMATION

Water Right Subject to Transfer (check and complete one of the following):

<input checked="" type="checkbox"/> Certificated Right	74306	
	Certificate Number	
<input type="checkbox"/> Adjudicated, Non-certificated Right	Name of Decree	Page Number
<input type="checkbox"/> Permit for which Proof has been Approved	-	Date Claim of Beneficial Use Submitted
	Permit Number	
<input type="checkbox"/> Transferred Right for which Proof has been Filed	-	Date Claim of Beneficial Use Submitted
	Previous Transfer Number	
<input type="checkbox"/> Permit for Supplemental Irrigation	-	
	Permit Number	

- Name on Permit, Certificate, or Decree: Farmers Irrigation District
- Priority Date(s): 5/7/1906

If there are **multiple Priority Dates** identified on the water right, any information provided in Supplemental Form A of this application must identify which priority date is associated with each of the authorized points of diversion or appropriation and places of use.

Source(s) of Water to be Affected by Transfer: Hood River

Tributary to: Columbia River

- Are there **other water rights**, Permits or Ground Water Registrations associated with this land?

Yes     No    *NON District rights exist.*

If "Yes", what are the Permit, Registration or Certificate Numbers? \_\_\_\_\_

Any "layered" water use or a right that is supplemental to a primary right proposed for transfer **must be included in the transfer or be cancelled.**

RECEIVED

OCT 24 2018

OWRD

Certificate Number or other identifying number: 74306

RECEIVED  
OCT 24 2018  
OWRD

The following information must be provided only for those points of diversion or appropriation that are involved in the transfer.

If a point of diversion or appropriation is not numbered on the decree or water right certificate or permit, assign it a unique number in the following table (e.g. POD #1 or POA(well) #1). Use the number to refer to the point of diversion or appropriation serving the place of use described in Tables I and II. Note: Permanent district transfers do not allow for a change in point of diversion or appropriation to serve the proposed place of use.

Government lot and donation land claim numbers must be included in the table below **only** if the information is reflected on the existing water right.

**Location of Existing Authorized Point(s) of Diversion (POD) or Appropriation (POA):**  
(i.e., the allowed point(s) of diversion or appropriation listed on the water right for the "FROM" or "OFF" lands)

AUTHORIZED POINT(S) of DIVERSION (POD) or APPROPRIATION (POA)							
POD# or POA#	TWP	RNG	SEC	QQ	DLC	GOV'T LOT	MEASURED DISTANCES
16129	2 N	10 E	31	NW SW			Hood River Diversion, Being 2250 feet North and 470 feet East from the SW corner, of section 31.



## District Permanent Water Right Transfer Application Supplemental Form A

### DESCRIPTION OF PROPOSED CHANGE(S) TO A WATER RIGHT

List only one water right per page. A separate Supplemental Form A must be completed for each certificate, permit, decree, or other right involved in the proposed transfer.

Attach additional copies of Supplemental Form A as needed to describe other certificates, permits, decrees or other rights involved in this transfer.

#### 1. CURRENT WATER RIGHT INFORMATION

Water Right Subject to Transfer (check and complete one of the following):

<input checked="" type="checkbox"/> Certificated Right	85974	
	Certificate Number	
<input type="checkbox"/> Adjudicated, Non-certificated Right	Name of Decree	Page Number
<input type="checkbox"/> Permit for which Proof has been Approved	-	Date Claim of Beneficial Use Submitted
	Permit Number	
<input type="checkbox"/> Transferred Right for which Proof has been Filed	-	Date Claim of Beneficial Use Submitted
	Previous Transfer Number	
<input type="checkbox"/> Permit for Supplemental Irrigation	-	
	Permit Number	

- Name on Permit, Certificate, or Decree: Farmers Irrigation District
- Priority Date(s): 10/6/1902 , 12/31/1874.

If there are **multiple Priority Dates** identified on the water right, any information provided in Supplemental Form A of this application must identify which priority date is associated with each of the authorized points of diversion or appropriation and places of use.

Source(s) of Water to be Affected by Transfer: Dead Point Creek

Tributary to: Hood River

- Are there **other water rights**, Permits or Ground Water Registrations associated with this land?  
 Yes     No

If "Yes", what are the Permit, Registration or Certificate Numbers? 74299, 74302, 85974, 85975, 85976, 19539, 90228, 74340.

Any "layered" water use or a right that is supplemental to a primary right proposed for transfer **must be included in the transfer or be cancelled.**

RECEIVED

OCT 24 2018

OWRD

Certificate Number or other identifying number: 85974

RECEIVED  
OCT 24 2018  
OWRD

The following information must be provided only for those points of diversion or appropriation that are involved in the transfer.

If a point of diversion or appropriation is not numbered on the decree or water right certificate or permit, assign it a unique number in the following table (e.g. POD #1 or POA(well) #1). Use the number to refer to the point of diversion or appropriation serving the place of use described in Tables I and II. Note: Permanent district transfers do not allow for a change in point of diversion or appropriation to serve the proposed place of use.

Government lot and donation land claim numbers must be included in the table below only if the information is reflected on the existing water right.

**Location of Existing Authorized Point(s) of Diversion (POD) or Appropriation (POA):**  
(i.e., the allowed point(s) of diversion or appropriation listed on the water right for the "FROM" or "OFF" lands)

AUTHORIZED POINT(S) of DIVERSION (POD) or APPROPRIATION (POA)							
POD# or POA#	TWP	RNG	SEC	QQ	DLC	GOV'T LOT	MEASURED DISTANCES
16098	1 N	9 E	2	NW NW			Dead Point Creek, 150 feet South and 1200 feet East from NW corner , section 2.
	2 N	9 E	24	NE NE			Ditch Creek, 1740 feet North and 330 feet West from E 1/4 corner, section 24.



## District Permanent Water Right Transfer Application Supplemental Form A

### DESCRIPTION OF PROPOSED CHANGE(S) TO A WATER RIGHT

List only one water right per page. A separate Supplemental Form A must be completed for each certificate, permit, decree, or other right involved in the proposed transfer.

Attach additional copies of Supplemental Form A as needed to describe other certificates, permits, decrees or other rights involved in this transfer.

#### 1. CURRENT WATER RIGHT INFORMATION

Water Right Subject to Transfer (check and complete one of the following):

<input checked="" type="checkbox"/> Certificated Right	85975	
	Certificate Number	
<input type="checkbox"/> Adjudicated, Non-certificated Right	Name of Decree	Page Number
<input type="checkbox"/> Permit for which Proof has been Approved	-	Date Claim of Beneficial Use Submitted
	Permit Number	
<input type="checkbox"/> Transferred Right for which Proof has been Filed	-	Date Claim of Beneficial Use Submitted
	Previous Transfer Number	
<input type="checkbox"/> Permit for Supplemental Irrigation	-	
	Permit Number	

- Name on Permit, Certificate, or Decree: Farmers Irrigation District
- Priority Date(s): 12/31/1899

If there are **multiple Priority Dates** identified on the water right, any information provided in Supplemental Form A of this application must identify which priority date is associated with each of the authorized points of diversion or appropriation and places of use.

Source(s) of Water to be Affected by Transfer: Ditch Creek, Parker Springs, North Fork Green Point Creek, Spring at Camp #4.

Tributary to: Hood River

- Are there **other water rights**, Permits or Ground Water Registrations associated with this land?

Yes     No

If "Yes", what are the Permit, Registration or Certificate Numbers? 74299, 74302, 85974, 85975, 85976

Any "layered" water use or a right that is supplemental to a primary right proposed for transfer **must be included in the transfer or be cancelled.**

RECEIVED

OCT 24 2018

OWRD

Certificate Number or other identifying number: 85975

The following information must be provided only for those points of diversion or appropriation that are involved in the transfer.

If a point of diversion or appropriation is not numbered on the decree or water right certificate or permit, assign it a unique number in the following table (e.g. POD #1 or POA(well) #1). Use the number to refer to the point of diversion or appropriation serving the place of use described in Tables I and II. Note: Permanent district transfers do not allow for a change in point of diversion or appropriation to serve the proposed place of use.

Government lot and donation land claim numbers must be included in the table below only if the information is reflected on the existing water right.

**Location of Existing Authorized Point(s) of Diversion (POD) or Appropriation (POA):**  
(i.e., the allowed point(s) of diversion or appropriation listed on the water right for the "FROM" or "OFF" lands)

AUTHORIZED POINT(S) of DIVERSION (POD) or APPROPRIATION (POA)							
POD# or POA#	TWP	RNG	SEC	QQ	DLC	GOV'T LOT	MEASURED DISTANCES
16158	2 N	9 E	14	NE SW			Parker Springs, 1760 feet North and 1480 feet East from SW corner, section 14.
16106	2 N	9 E	14	SE SE			Ditch Creek, 1800 feet South and 1080 feet West from E 1/4 corner, section 14.
16114	2 N	9 E	30	NE SW		7	North Fork Green Point Creek, (Gate Creek) 6940 feet North and 14,820 feet West from SE corner, SW SW,
16107	2 N	9 E	32	NW NE			Spring @ Camp 4, 170 feet South and 800 feet East from N 1/4 corner, section 32.

RECEIVED  
OCT 24 2018  
OWRD





# District Permanent Water Right Transfer Application

## Supplemental Form A

### DESCRIPTION OF PROPOSED CHANGE(S) TO A WATER RIGHT

List only one water right per page. **A separate Supplemental Form A must be completed for each** certificate, permit, decree, or other right involved in the proposed transfer.

Attach additional copies of Supplemental Form A as needed to describe other certificates, permits, decrees or other rights involved in this transfer.

#### 1. CURRENT WATER RIGHT INFORMATION

Water Right Subject to Transfer (check and complete one of the following):

<input checked="" type="checkbox"/> Certificated Right	85976	
	Certificate Number	
<input type="checkbox"/> Adjudicated, Non-certificated Right	Name of Decree	Page Number
<input type="checkbox"/> Permit for which Proof has been Approved	-	Date Claim of Beneficial Use Submitted
	Permit Number	
<input type="checkbox"/> Transferred Right for which Proof has been Filed	-	Date Claim of Beneficial Use Submitted
	Previous Transfer Number	
<input type="checkbox"/> Permit for Supplemental Irrigation	-	
	Permit Number	

- Name on Permit, Certificate, or Decree: Farmers Irrigation District
- Priority Date(s): 2/29/1924

If there are **multiple Priority Dates** identified on the water right, any information provided in Supplemental Form A of this application must identify which priority date is associated with each of the authorized points of diversion or appropriation and places of use.

Source(s) of Water to be Affected by Transfer: Capron Spring Inflow, Winan Spring inflow, Dago Spring inflow, Savage Spring inflow, No-Name Spring inflow, Yumbie Spring inflow, North Fork Pine Creek, UnNamed Stream and Indian Creek.

Tributary to: Hood River

- Are there **other water rights**, Permits or Ground Water Registrations associated with this land?
  - Yes     No

If "Yes", what are the Permit, Registration or Certificate Numbers? 74299, 74302, 85974, 85975, 85976.

RECEIVED

OCT 24 2018

OWRD

▪ Certificate Number or other identifying number: 85976

RECEIVED

OCT 24 2018

OWRD

The following information must be provided only for those points of diversion or appropriation that are involved in the transfer

If a point of diversion or appropriation is not numbered on the decree or water right certificate or permit, assign it a unique number in the following table (e.g. POD #1 or POA(well) #1). Use the number to refer to the point of diversion or appropriation serving the place of use described in Tables I and II. Note: Permanent district transfers do not allow for a change in point of diversion or appropriation to serve the proposed place of use.

Government lot and donation land claim numbers must be included in the table below **only** if the information is reflected on the existing water right.

**Location of Existing Authorized Point(s) of Diversion (POD) or Appropriation (POA):**

(i.e., the allowed point(s) of diversion or appropriation listed on the water right for the "FROM" or "OFF" lands)

AUTHORIZED POINT(S) of DIVERSION (POD) or APPROPRIATION (POA)							
POD# or POA#	TWP	RNG	SEC	QQ	DLC	GOV'T LOT	MEASURED DISTANCES
							Please see attached

85976

The original points of diversion are:

SE 1/4 SW 1/4, SECTION 3, SW 1/4 SW 1/4, SECTION 2, LOT 6 (NW 1/4 SW 1/4), SECTION 1, T. 1 N., R. 9 E., W.M.,  
SE 1/4 SW 1/4, SW 1/4 NE 1/4, AND NE 1/4 NE 1/4, SECTION 36, NE 1/4 SE 1/4, SECTION 25, T. 2 N., R. 9 E., W.M.,  
SE 1/4 NE 1/4, SECTION 19, NE 1/4 SW 1/4, SECTION 17, NW 1/4 NW 1/4, SECTION 16, NW 1/4 NE 1/4, SECTION 9,  
T. 2 N., R. 10 E., W.M.

~~CARRON SPRING INFLOW~~ - 320 FEET NORTH AND 7900 FEET EAST FROM THE NW CORNER, SECTION 9;

~~WINNAN SPRING INFLOW~~ - 330 FEET NORTH AND 1080 FEET EAST FROM THE SW CORNER, SECTION 2, DAGO

~~SPRING INFLOW~~ - 700 FEET SOUTH AND 100 FEET WEST FROM THE NE CORNER, NW 1/4 SW 1/4, SECTION 1,  
T. 1 N., R. 9 E., W.M.;

~~SAVAGE SPRING INFLOW~~ - 4770 FEET SOUTH AND 3900 FEET WEST,

~~NO-NAME SPRING INFLOW~~ - 2160 FEET SOUTH AND 1700 FEET WEST,

~~MUMBLE SPRING INFLOW~~ - 475 FEET SOUTH AND 1050 FEET WEST, ALL FROM THE NE CORNER, SECTION  
36;

~~NORTH FORK PINE CREEK~~ - 1920 FEET NORTH AND 1310 FEET WEST FROM THE SE CORNER SECTION 25, T.  
2 N., R. 9 E., W.M.;

~~UNNAMED STREAM~~ - 1350 FEET SOUTH AND 740 FEET WEST FROM THE NE CORNER, SECTION 19,

~~INDIAN CREEK~~ - 2030 FEET NORTH AND 2530 FEET EAST FROM THE SW CORNER, SECTION 17, 260 FEET  
SOUTH AND 100 FEET EAST FROM THE NW CORNER, SECTION 16, 1240 FEET SOUTH AND 1410 FEET WEST  
FROM THE NE CORNER, SECTION 9, T. 2 N., R. 10 E., W.M.

RECEIVED

OCT 24 2018

OWRD

After recording return to:  
Farmers Irrigation District  
1985 Country Club Road  
Hood River OR 97031

HOOD RIVER COUNTY, OR 2016-02656  
D-WRA 08/05/2016 11:56 AM  
Cnt=1 SIn=2 COUNTER  
\$5.00 \$11.00 \$20.00 \$10.00 \$15.00 \$61.00



#1

I certify that this instrument was received and recorded in the records of said county.  
Brian D. Beebe, Director of Records and Assessment and Ex-Officio Recorder.

**ASSIGNMENT OF WATER RIGHT**  
**Water Right Conveyance 2N-10E-2C-1701**  
**POWER OF ATTORNEY**

WHEREAS, the undersigned Aaron & Robin Haynes (Haynes) are the owners of the following described real property situated in Hood River County, Oregon, and more particularly described as:

Assessor's map and tax lot no. 2N-10E-02-SE/SW-1701, consisting of .85 irrigable acres.

Which property is within the boundaries of and subject to the charges and assessments of the Farmers Irrigation District (District), and

WHEREAS, there is appurtenant to the above-described real property the following described water right of record:

Certificate number: 74306  
Priority Date: 05/07/1906  
Source: Hood River  
Purpose: Irrigation  
Transferred Amount: .05 Water Right Acres

Which water right is in the name of the Farmers Irrigation District is delivered by the District, and,

WHEREAS, Haynes desires to transfer off .05 acres of the water rights from tax lot 2N-10E-02-SE/SW-1701, and keeping .80 water right acre.


Haynes hereby grants, assigns and conveys to the District all of right, title and interest in and to the above-described transferred water right of record and in and to the use of the water therefrom which is appurtenant to the above described property. This document shall be recorded with Hood River County.

Haynes hereby makes constitutes and appoints the Chairman of Farmers Irrigation District, or his designee, as agent and attorney in fact with power and authority to assign, transfer and convey the above described transferred water right and any other associated water rights found during the transfer process, primary or supplemental (see attached) appurtenant to the property mentioned above and on the records of the Oregon Water Resources Department, including, but not limited to, In-stream lease, transferring the use, place of use and point of diversion, and to execute and deliver transfer applications and any other documentation necessary or desirable to accomplish the transfer of the water right.

IN WITNESS WHEREOF, the undersigned has executed this instrument the 5 day of August 2016.

Aaron Haynes  
Aaron Haynes, Owner

Robin Haynes  
Robin Haynes, Owner



STATE OF Oregon )  
County of Hood River ) ss.

Aaron & Robin Haynes acknowledged this instrument before me on 8/5/2016

June M Brock  
Notary Public for Oregon  
My commission expires: 12-9-17

See attached legal description:

Exhibit "A"

RECEIVED

OCT 24 2018

OWRD

Parcel 2 of Partition Plat No. 200210P, filed May 22, 2002, being a portion of the Southwest quarter of Section 2, Township 2 North, Range 10 East of the Willamette Meridian, in the County of Hood River and State of Oregon.

#2

**AFFIDAVIT FOR THE VOLUNTARY CANCELLATION  
OF A PORTION OF A WATER RIGHT CERTIFICATE (ORS 540.621)**

State of Oregon )  
 ) ss  
County of Hood River )

I/We (or authorized agent), Franco Marchesi, residing at PO Box 210, Hood River OR 97031, telephone number 541-386-1800, being first duly sworn depose and say:

1. I/We are the legal and deeded owner(s) of the property described as tax lot number 1900, within the NW/NE 1/4, Section 3, Township 2N (N/S), Range 10E (E/W), of the Willamette Meridian, in Hood River, Oregon, as shown on the attached map and described in the attached deed and legal description and made part of this affidavit.

2. I/We wish to cancel the following portion(s) of the water right certificate number 82151 issued to Franco & Jayne Marches with a date of priority of 1/21/1985.

A place of use, or use.

- For the use of (specify irrigation, domestic, etc.) IS

*FOR IRRIGATION OR NURSERY USE:*

o Total number of acres to be cancelled .50

o Location of acres to be cancelled must be clearly identified on a copy of the final proof map.

- In the amount of .006 cubic foot per second

- From the water source (s) a well in the Hood River Basin.

AND/OR (less common)

One or more of the authorized points of diversion (surface water) or points of appropriation (groundwater) authorized under the certificate.

- For the use of (specify irrigation, domestic, etc.) Supplemental Irrigation

- From the water source (s) a Well

- Located within the NW/NE 1/4, Section 3, Township 2N (N/S), Range 10E (E/W)

Location Description (if given on the certificate) NW 1/4 NE 1/4, section 3, T 2N, R 10E W.M.; 150 feet south and 2240 feet west from the northease corner of section 3.

RECEIVED

OCT 24 2018

OWRD

# 2

- 3. The appurtenant water right is/is not located within the boundaries of an irrigation, drainage, water improvement, or water control district, or federal reclamation project (*if the right is located within a district or reclamation project, name it here: Farmers Irrigation District.*)
- 4. The portion of the water right being cancelled is served by an irrigation district. The signature of the district manager on the line below indicates the concurrence of the district to the cancellation of the portion of the water right served by the district.

\_\_\_\_\_  
 Signature of district manager                      Printed Name                      Date

- 5. If the water right is issued in the name of an irrigation district then the affiant must have the concurrence of the district to the cancellation of the portion of the water right. (*Signature of district manager on the line below documents consent of the district.*)

\_\_\_\_\_  
 Signature of district manager                      Printed Name                      Date

- 6. I/We have abandoned any and all interest in the portion of the water right described in Item 2, above, and request that portion of the right be canceled.

\_\_\_\_\_  
 Signature of legal owner as listed on deed, or authorized agent                      Date

\_\_\_\_\_  
 Signature of legal co-owner as listed on deed                      Date  
 (If applicable)

Subscribed and Sworn to Before Me this \_\_\_\_\_ day of \_\_\_\_\_, 20\_\_\_\_.

\_\_\_\_\_  
 Notary Public for Oregon  
 My Commission Expires \_\_\_\_\_

**PLEASE ATTACH A LEGIBLE COPY OF:**

- 1) A deed which lists landowners and includes a legal description of affected lands, and
- 2) A copy of a water right final proof map, or a tax lot map, or an adjudication map with the abandoned portion of the right clearly drawn and identified.
- 3) **IF ACTING AS AN AUTHORIZED AGENT, include a copy of Power of Attorney or other documents granting authority to act on behalf of the legal owner(s).**

RECEIVED  
 OCT 24 2018  
 OWRD

After recording return to:  
Farmers Irrigation District  
1985 Country Club Road  
Hood River OR 97031

HOOD RIVER COUNTY, OR 2018-01041  
D-WRA  
Cnt=1 Stn=2 COUNTER 04/04/2018 12:19 PM  
\$10.00 \$11.00 \$24.00 \$10.00 \$25.00 \$80.00



I certify that this instrument was received and recorded in the records of said county.  
Brian D. Beebe, Director of Records and Assessment and Ex-Officio Recorder.

#2

**ASSIGNMENT OF WATER RIGHT**  
**Water Right Conveyance 2N-10E-03A-1900**  
**POWER OF ATTORNEY**

WHEREAS, the undersigned Franco Marchesi (Marchesi) is the owner of the following described real property situated in Hood River County, Oregon, and more particularly described as:

Assessor's map and tax lot no. 2N-10E-03-NW/NE-1900, consisting of 7.0 irrigable acres. Certificate 74306 = 5.35 acre & certificate 74307 = 1.65 acre.

Which property is within the boundaries of and subject to the charges and assessments of the Farmers Irrigation District (District), and

WHEREAS, there is appurtenant to the above-described real property the following described water right of record:

Certificate Number:	74306	Certificate Number:	74307
Priority Date:	05/07/1906	Priority Date:	5/7/1906
Source:	Hood River	Source:	Hood River
Purpose:	Irrigation	Purpose:	Irrigation
Transferred Amount:	.50 Water Right Acres	Transferred Amount:	.15 Water Right Acres

Which water right is in the name of the Farmers Irrigation District is delivered by the District, and,

WHEREAS, Marchesi desires to transfer off .65 acres of the water rights from tax lot 2N-10E-03-NW/NE-1900 and keep 6.35 water right acres.

Marchesi hereby grants, assigns and conveys to the District all of right, title and interest in and to the above-described transferred water right of record and in and to the use of the water therefrom which is appurtenant to the above described property. This document shall be recorded with Hood River County.

Marchesi hereby makes constitutes and appoints the Chairman of Farmers Irrigation District, or his designee, as agent and attorney in fact with power and authority to assign, transfer and convey the above described transferred water right and any other associated water rights found during the transfer process, primary or supplemental (see attached) appurtenant to the property mentioned above and on the records of the Oregon Water Resources Department, including, but not limited to, In-stream lease, transferring the use, place of use and point of diversion, and to execute and deliver transfer applications and any other documentation necessary or desirable to accomplish the transfer of the water right.

IN WITNESS WHEREOF, the undersigned has executed this instrument the 3 day of April, 2018.

[Signature]  
Franco Marchesi, Owner



STATE OF Oregon )  
County of Hood River ) ss.

FRANCO MARCHESI acknowledged this instrument before me on April 3, 2018

[Signature]  
Notary Public for Oregon

My commission expires: 11-19-2021.

See attached legal description:

RECEIVED

OCT 24 2018

OWRD

#2

This is a final order in other than a contested case. This order is subject to judicial review under ORS 183.484. Any petition for judicial review must be filed within the 60 day time period specified by ORS 183.484(2). Pursuant to ORS 536.075 and OAR 137-004-0080 you may either petition for judicial review or petition the Director for reconsideration of this order. A petition for reconsideration may be granted or denied by the Director, and if no action is taken within 60 days following the date the petition was filed, the petition shall be deemed denied.

In addition, under ORS 537.260 any person with an application, permit or water right certificate subsequent in priority may jointly or severally contest the issuance of the certificate at any time before it has issued, and after the time has expired for the completion of the appropriation under the permit, or within three months after issuance of the certificate.

STATE OF OREGON  
COUNTY OF HOOD RIVER  
CERTIFICATE OF WATER RIGHT

THIS CERTIFICATE ISSUED TO

FRANCO & JAYNE MARCHESI  
2600 BELMONT RD  
HOOD RIVER, OREGON 97031

confirms the right to use the waters of A WELL in the HOOD RIVER BASIN for SUPPLEMENTAL IRRIGATION OF 5.35 ACRES.

This right was perfected under Permit G-10612. The date of priority is JANUARY 21, 1985. This right is limited to 0.066 CUBIC FOOT PER SECOND or its equivalent in case of rotation, measured at the well.

The well is located as follows:

NW 1/4 NE 1/4, SECTION 3, T 2 N, R 10 E, W.M.; 150 FEET SOUTH AND 2240 FEET WEST FROM THE NORTHEAST CORNER OF SECTION 3.

The amount of water used for irrigation together with the amount secured under any other right existing for the same lands, is limited to a diversion of ONE-EIGHTIETH of one cubic foot per second (or its equivalent) and 3.0 acre-feet for each acre irrigated during the irrigation season of each year.

G-11263.JWG

Certificate Number 82151

RECEIVED

OCT 24 2018

(CWRD)



#2

PAGE TWO

A description of the place of use to which this right is appurtenant is as follows:

NW 1/4 NE 1/4 5.35 ACRES  
SECTION 3  
TOWNSHIP 2 NORTH, RANGE 10 EAST, W.M.


The well shall be maintained in accordance with the General Standards for the Construction and Maintenance of Water Wells in Oregon.

The water user shall install and maintain a weir, meter, or other suitable measuring device and keep a complete record of the amount of ground water withdrawn.

The right to use water for the above purpose is restricted to beneficial use on the lands or place of use described.

WITNESS the signature of the Water Resources Director, affixed

June 16, 2006.

  
Phillip C. Ward, Director  
Water Resources Department

Recorded in State Record of Water Right Certificates number 82151.

G-11263.JWG

RECEIVED

OCT 24 2018

OWRD

After recording return to:  
Farmers Irrigation District  
1985 Country Club Road  
Hood River OR 97031

#3

**ASSIGNMENT OF WATER RIGHT**  
**Water Right Conveyance 02N10E03A00800**  
POWER OF ATTORNEY

WHEREAS, the undersigned is an authorized representative of the **Martin Revocable Trust** who is the owner of the following described real property situated in Hood River County, Oregon, and more particularly described as:

Assessor's map and tax lot no. **2N-10E-03-SE/NE-0800**, consisting of .55 irrigable acres.

Which property is within the boundaries of and subject to the charges and assessments of the Farmers Irrigation District (District), and

Draw #7917

WHEREAS, there is appurtenant to the above-described real property the following described water right of record:

**Certificate number:** 74306  
**Priority Date:** 05/07/1906  
**Source:** Hood River  
**Purpose:** Irrigation  
**Transferred Amount:** .10 Water Right Acres

Which water right is in the name of the Farmers Irrigation District is delivered by the District, and,


WHEREAS, **Martin Revocable Trust** desires to transfer off .10 acres of the water rights from tax lot **2N-10E-03-SE/NE-0800** and keeping .45 water right acres.

**Martin Revocable Trust** hereby grants, assigns and conveys to the District all of right, title and interest in and to the above-described transferred water right of record and in and to the use of the water therefrom which is appurtenant to the above described property. This document shall be recorded with Hood River County.

**Martin Revocable Trust** hereby makes constitutes and appoints the Chairman of Farmers Irrigation District, or his designee, as agent and attorney in fact with power and authority to assign, transfer and convey the above described transferred water right and any other associated water rights found during the transfer process, primary or supplemental (see attached) appurtenant to the property mentioned above and on the records of the Oregon Water Resources Department, including, but not limited to, In-stream lease, transferring the use, place of use and point of diversion, and to execute and deliver transfer applications and any other documentation necessary or desirable to accomplish the transfer of the water right.

IN WITNESS WHEREOF, the undersigned has executed this instrument the 5th day of July, 2018.

Larry Ray Martin  
Authorized representative of Martin Revocable Trust



STATE OF OR )  
County of Hood River ) ss.

Larry Martin acknowledged this instrument before me on 7-5-2018

June M Brock  
Notary Public for Oregon  
My commission expires: 11-19-21

RECEIVED  
OCT 24 2018  
OWRD

#4

After recording return to:  
Farmers Irrigation District  
1985 Country Club Road  
Hood River OR 97031

**ASSIGNMENT OF WATER RIGHT**  
**Water Right Conveyance 2N-10E-03A-0803**  
**POWER OF ATTORNEY**

WHEREAS, the undersigned Martin & Kathleen Sanders (Sanders) are the owners of the following described real property situated in Hood River County, Oregon, and more particularly described as:

Assessor's map and tax lot no. 2N-10E-03-SE/NE-0803, consisting of 1.55 irrigable acres.

Which property is within the boundaries of and subject to the charges and assessments of the Farmers Irrigation District (District), and

WHEREAS, there is appurtenant to the above-described real property the following described water right of record:

Certificate number: 74306  
Priority Date: 05/07/1906  
Source: Hood River  
Purpose: Irrigation  
Transferred Amount: .10 Water Right Acres

SA3994

Which water right is in the name of the Farmers Irrigation District is delivered by the District, and,


WHEREAS, (Sanders) desires to transfer off .10 acres of the water rights from tax lot 2N-10E-03-SE/NE-0803, keeping 1.45 water right acres,

(Sanders) hereby grants, assigns and conveys to the District all of right, title and interest in and to the above-described transferred water right of record and in and to the use of the water therefrom which is appurtenant to the above described property. This document shall be recorded with Hood River County.

(Sanders) hereby makes constitutes and appoints the Chairman of Farmers Irrigation District, or his designee, as agent and attorney in fact with power and authority to assign, transfer and convey the above described transferred water right and any other associated water rights found during the transfer process, primary or supplemental (see attached) appurtenant to the property mentioned above and on the records of the Oregon Water Resources Department, including, but not limited to, in-stream lease, transferring the use, place of use and point of diversion, and to execute and deliver transfer applications and any other documentation necessary or desirable to accomplish the transfer of the water right.

IN WITNESS WHEREOF, the undersigned has executed this instrument the 12 day of MARCH, 2018.


  
Martin Sanders, Owner

  
Kathleen Sanders, Owner

STATE OF Oregon )  
                                  ) ss.  
County of Hood River

Martin & Kathleen Sanders acknowledged this instrument before me on 3/12/2018



  
Notary Public for Oregon

My commission expires: 11-19-21

RECEIVED

OCT 24 2018

OWRD

#5

After recording return to:  
Farmers Irrigation District  
1985 Country Club Road  
Hood River OR 97031

**ASSIGNMENT OF WATER RIGHT**  
**Water Right Conveyance 2N-10E-3B-3200**  
POWER OF ATTORNEY

WHEREAS, the undersigned Heidi Ostrander West (West) is the owner of the following described real property situated in Hood River County, Oregon, and more particularly described as:

Assessor's map and tax lot no. 2N-10E-03-NW/NW-3200, consisting of 1.15 irrigable acres.

Which property is within the boundaries of and subject to the charges and assessments of the Farmers Irrigation District (District), and

WHEREAS, there is appurtenant to the above-described real property the following described water right of record:

Certificate number: 74306  
Priority Date: 05/07/1906  
Source: Hood River  
Purpose: Irrigation  
Transferred Amount: .05 Water Right Acres

Which water right is in the name of the Farmers Irrigation District is delivered by the District, and,

WHEREAS, West desires to transfer off .05 acres of the water rights from tax lot 2N-10E-03-NW/NW-3200 keeping 1.10 water right acres.

West hereby grants, assigns and conveys to the District all of right, title and interest in and to the above-described transferred water right of record and in and to the use of the water therefrom which is appurtenant to the above described property. This document shall be recorded with Hood River County.


West hereby makes constitutes and appoints the Chairman of Farmers Irrigation District, or his designee, as agent and attorney in fact with power and authority to assign, transfer and convey the above described transferred water right and any other associated water rights found during the transfer process, primary or supplemental (see attached) appurtenant to the property mentioned above and on the records of the Oregon Water Resources Department, including, but not limited to, In-stream lease, transferring the use, place of use and point of diversion, and to execute and deliver transfer applications and any other documentation necessary or desirable to accomplish the transfer of the water right.


IN WITNESS WHEREOF, the undersigned has executed this instrument the 13<sup>th</sup> day of January, 2015.

  
Heidi Ostrander West, Owner

STATE OF OR )  
County of Hood River ) ss.

Heidi Ostrander West acknowledged this instrument before me on Jan 13<sup>th</sup>, 2015



  
Notary Public for Don Nunamaker, Realtors  
My commission expires: 9/25/16

RECEIVED  
OCT 24 2018  
OWRD

# 6

After recording return to:  
Farmers Irrigation District  
1985 Country Club Road  
Hood River OR 97031

**ASSIGNMENT OF WATER RIGHT**  
**Water Right Conveyance 2N-10E-3B-3200**  
**POWER OF ATTORNEY**

WHEREAS, the undersigned **Whiting, William Bradford & Laura McWilliam** (Whiting) are the owners of the following described real property situated in Hood River County, Oregon, and more particularly described as:

Assessor's map and tax lot no. 2N-10E-03-SW/NW-3200, consisting of ~~1.30~~ <sup>1.40 R.B</sup> irrigable acres.

Which property is within the boundaries of and subject to the charges and assessments of the Farmers Irrigation District (District), and

WHEREAS, there is appurtenant to the above-described real property the following described water right of record:

Certificate number: 74306  
Priority Date: 05/07/1906  
Source: Hood River  
Purpose: Irrigation  
Transferred Amount: .15 Water Right Acres, and, see below,

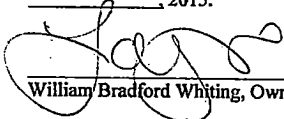
Which water right is in the name of the Farmers Irrigation District is delivered by the District, and,


WHEREAS, Whiting desires to transfer off .15 acres of the water rights from tax lot 2N-10E-03-SW/NW-3200 keeping ~~1.15~~ <sup>1.25 R.B</sup> water right acres to match the actual amount of mapped water rights on their parcel.

Whiting hereby grants, assigns and conveys to the District all of right, title and interest in and to the above-described transferred water right of record and in and to the use of the water therefrom which is appurtenant to the above described property. This document shall be recorded with Hood River County.


Whiting hereby makes constitutes and appoints the Chairman of Farmers Irrigation District, or his designee, as agent and attorney in fact with power and authority to assign, transfer and convey the above described transferred water right and any other associated water rights found during the transfer process, primary or supplemental (see attached) appurtenant to the property mentioned above and on the records of the Oregon Water Resources Department, including, but not limited to, In-stream lease, transferring the use, place of use and point of diversion, and to execute and deliver transfer applications and any other documentation necessary or desirable to accomplish the transfer of the water right.

IN WITNESS WHEREOF, the undersigned has executed this instrument the \_\_\_\_\_ day of \_\_\_\_\_, 2015.


  
William Bradford Whiting, Owner

  
Laura McWilliam Whiting, Owner

STATE OF OR )  
County of HR ) ss.



William & Laura Whiting acknowledged this instrument before me on 12-2, 2015

  
Notary Public for OR

My commission expires: 12-9-17

RECEIVED  
OCT 24 2018  
OWRD

#8

After recording return to:  
Farmers Irrigation District  
1985 Country Club Road  
Hood River OR 97031

HOOD RIVER COUNTY, OR 2016-01634  
D-WRA  
Cnt=1 Sln=2 COUNTER 05/16/2016 03:53 PM  
\$5.00 \$11.00 \$20.00 \$10.00 \$15.00 \$61.00



I certify that this instrument was received and recorded in the records of said county.  
Brian D. Beebe, Director of Records and Assessment and Ex-Officio Recorder.

**ASSIGNMENT OF WATER RIGHT**  
**Water Right Conveyance 2N-10E-11B-1600**  
**POWER OF ATTORNEY**

WHEREAS, the undersigned Terry R. Brandt (Brandt) is the owner of the following described real property situated in Hood River County, Oregon, and more particularly described as:

Assessor's map and tax lot no. 2N-10E-11-NW/NW-1600, consisting of 5.25 irrigable acres.

Which property is within the boundaries of and subject to the charges and assessments of the Farmers Irrigation District (District), and

WHEREAS, there is appurtenant to the above-described real property the following described water right of record:

Certificate number: 74306  
Priority Date: 05/07/1906  
Source: Hood River  
Purpose: Irrigation  
Transferred Amount: 1.80 Water Right Acres

Which water right is in the name of the Farmers Irrigation District is delivered by the District, and,

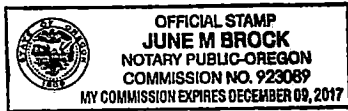
WHEREAS, Brandt desires to transfer off 1.80 acres of the water rights from tax lot 2N-10E-11-NW/NW-1600 and continue to receive and be billed for 3.45 water right acres.

Brandt hereby grants, assigns and conveys to the District all of right, title and interest in and to the above-described transferred water right of record and in and to the use of the water therefrom which is appurtenant to the above described property.

Brandt, hereby makes constitutes and appoints the Chairman of Farmers Irrigation District, or his designee, as agent and attorney in fact with power and authority to assign, transfer and convey the above described transferred water right and any other associated water rights found during the transfer process, primary or supplemental (see attached) appurtenant to the property mentioned above and on the records of the Oregon Water Resources Department, including, but not limited to, transferring the use, place of use and point of diversion, and to execute and deliver transfer applications and any other documentation necessary or desirable to accomplish the transfer of the water right.

IN WITNESS WHEREOF, the undersigned has executed this instrument the 16 day of May, 2016

Terry R. Brandt, Owner



STATE OF OR )  
County of HR ) ss.

Terry R. Brandt acknowledged this instrument before me on 5-16, 2016

Notary Public for Oregon   
My commission expires: 12-9-17

RECEIVED  
OCT 24 2018  
OWRD

PARCEL 2 of partition plat 201508p as recorded in Hood River County.

STATE OF OREGON  
 COUNTY OF HOOD RIVER  
 CERTIFICATE OF WATER RIGHT

#8

THIS CERTIFICATE ISSUED TO

TERRY BRANDT  
 3600 AIRPORT DR.  
 HOOD RIVER, OR 97031

ROBERT & OLIVIA PATTERSON  
 1685 TUCKER ROAD  
 HOOD RIVER, OR 97031

DAVID & LUANN REMINGTON  
 1695 TUCKER ROAD  
 HOOD RIVER, OR 97031

MASAO & MITSUE TAKASUMI  
 1705 TUCKER ROAD  
 HOOD RIVER, OR 97031

confirms the right to use the waters of an UNNAMED SPRING, a tributary of HOOD RIVER for SUPPLEMENTAL IRRIGATION of 6.25 ACRES.

This right was perfected under Permit S-2002. The date of priority is APRIL 15, 1914. The amount of water to which this right is entitled is limited to an amount actually beneficially used, and shall not exceed 0.084 CUBIC FOOT PER SECOND, or its equivalent in case of rotation, measured at the points of diversion from the source.

The point of diversion is located as follows:

Twp	Rng	Mer	Sec	Q-Q	Measured Distances
2 N	10 E	WM	10	NE SE	1575 FEET SOUTH AND 20 FEET WEST FROM THE NE CORNER OF SECTION 10

The amount of water used for irrigation, together with the amount secured under any other right existing for the same lands, is limited to a diversion of ONE-EIGHTIETH of one cubic foot per second, or its equivalent for each acre irrigated, and shall be further limited to a diversion of not to exceed 3.0 acre-foot per acre for each acre irrigated during the irrigation season of each year. The use shall conform to such reasonable rotation system as may be ordered by the proper state officer.

A description of the place of use to which this right is appurtenant is as follows:

Twp	Rng	Mer	Sec	Q-Q	Acres
2 N	10 E	WM	11	NW NW	6.25

This certificate describes that portion of the water right confirmed by Certificate 87082, State Record of Water Right Certificates, NOT modified by the provisions of an order of the Water Resources Director entered \_\_\_\_\_, approving Transfer Application T-12254.

The issuance of this superseding certificate does not confirm the status of the water right in regard to the provisions of ORS 540.610 pertaining to forfeiture or abandonment.

#9

Parcels: 02N10E2101701  
MAPTAXLOT 02N10E2101701  
ACCOUNT\_ 11,229.00  
OWNER JEROME, JEFFREY & KETRINA  
AGENT  
MAILING\_AD PO BOX 1265  
CITY HOOD RIVER  
STATE OR  
ZIP 97031  
SITUS 2661 REED RD, HOOD RIVER  
ACRES 14.28  
TOTAL\_RMV 782,970.00  
TOTAL\_AV 231,801.00  
CLASS 4  
YEAR\_BUILT 0.00  
SF 6,840.00  
BEDS 3.00  
BATHS 1.00  
MAPNUMBER 02N10E21  
TAXLOT 1701  
IMPROVEME 380,710.00  
N  
PROP\_CLASS RECEIVING FARM DEFERRAL -EFU ZONED - IMPROVED  
PROPERTY\_C 551.00  
ORMAPLink [link="http://www.ormap.net/map.cfm?county=hood&file=02N10E21.pdf" target="\_blank"]Assessor's Map PDF[/link]  
LandRMV 402,260.00

RECEIVED  
OCT 24 2018  
OWRD



# 10

MAPTAXLOT 03N10E34B01511  
ACCOUNT\_ 13,070.00  
OWNER COLUMBIA RIVER VINEYARDS, LLC  
AGENT  
MAILING\_AD 4200 POST CANYON DR  
CITY HOOD RIVER  
STATE OR  
ZIP 97031  
SITUS 4200 POST CANYON, HOOD RIVER  
ACRES 6.59  
TOTAL\_RMV 833,690.00  
TOTAL\_AV 360,917.00  
CLASS 0  
YEAR\_BUILT 0.00  
SF 0.00  
BEDS 0.00  
BATHS 0.00  
MAPNUMBE 03N10E34B  
R  
TAXLOT 1511  
IMPROVEME 505,190.00  
N  
PROP\_CLASS RECEIVING FARM DEFERRAL - NON-EFU ZONED - IMPROVED  
PROPERTY\_C 541.00  
ORMAPLink [link="http://www.ormap.net/map.cfm?county=hood&file=03N10E34B.  
pdf" target="\_blank"]Assessor's Map PDF[/link]  
LandRMV 328,500.00

RECEIVED

OCT 24 2018

OWRD

After recording return to:  
Farmers Irrigation District  
1985 Country Club Road  
Hood River OR 97031

HOOD RIVER COUNTY, OR 2017-01338

D-WRA 04/20/2017 11:53 AM

Cnt=1 Stn=2 COUNTER \$5.00 \$11.00 \$20.00 \$10.00 \$20.00 \$66.00



I certify that this instrument was received and recorded in the records of said county.  
Brian D. Beebe, Director of Records and Assessment and Ex-Officio Recorder.

**ASSIGNMENT OF WATER RIGHT**  
**Water Right Conveyance 3N-10E-34BD-0436**  
**POWER OF ATTORNEY**

#11

WHEREAS, the undersigned Colleen McMonagle & Anthony Peters (McMonagle, Peters) are the owners of the following described real property situated in Hood River County, Oregon, and more particularly described as:

Assessor's map and tax lot no. 3N-10E-34-SE/NW-0436, consisting of .20 irrigable acres.

MC 3914

Which property is within the boundaries of and subject to the charges and assessments of the Farmers Irrigation District (District), and

WHEREAS, there is appurtenant to the above-described real property the following described water right of record:

Certificate number: 74306  
Priority Date: 05/07/1906  
Source: Hood River  
Purpose: Irrigation  
Transferred Amount: .05 Water Right Acres

Which water right is in the name of the Farmers Irrigation District is delivered by the District, and,

WHEREAS, McMonagle, Peters desire to transfer off .05 acres of the water rights from tax lot 3N-10E-34-SE/NW-0436, keeping .15 water right acres,

McMonagle, Peters hereby grants, assigns and conveys to the District all of right, title and interest in and to the above-described transferred water right of record and in and to the use of the water therefrom which is appurtenant to the above described property. This document shall be recorded with Hood River County.

McMonagle, Peters hereby makes constitutes and appoints the Chairman of Farmers Irrigation District, or his designee, as agent and attorney in fact with power and authority to assign, transfer and convey the above described transferred water right and any other associated water rights found during the transfer process, primary or supplemental (see attached) appurtenant to the property mentioned above and on the records of the Oregon Water Resources Department, including, but not limited to, In-stream lease, transferring the use, place of use and point of diversion, and to execute and deliver transfer applications and any other documentation necessary or desirable to accomplish the transfer of the water right.

IN WITNESS WHEREOF, the undersigned has executed this instrument the 11 day of April, 2017.

Colleen McMonagle  
Colleen McMonagle, Owner

Anthony Peters  
Anthony Peters, Owner

STATE OF OR



RECEIVED

OCT 24 2018

OWRD

After recording return to:  
Farmers Irrigation District  
1985 Country Club Road  
Hood River OR 97031

HOOD RIVER COUNTY, OR 2016-00031  
D-WRA  
Cnt=1 Stn=25 DANIEL CHANGAR 01/06/2016 04:18 PM  
\$5.00 \$11.00 \$20.00 \$10.00 \$15.00 \$61.00



# 12

I certify that this instrument was received and recorded in the records of said county.  
Brian D. Beebe, Director of Records and Assessment and Ex-Officio Recorder.

**ASSIGNMENT OF WATER RIGHT**  
**Water Right Conveyance 3N-10E-34C-0510**  
**POWER OF ATTORNEY**

WHEREAS, the undersigned Mark Smith (Smith) is the owner of the following described real property situated in Hood River County, Oregon, and more particularly described as:

- Assessor's map and tax lot no. 3N-10E-34-NE/SW-0510, consisting of .25 irrigable acres.
- Assessor's map and tax lot no. 3N-10E-34-NW/SW-0510, consisting of 4.85 irrigable acres.
- Assessor's map and tax lot no. 3N-10E-34-SE/SW-0510, consisting of .10 irrigable acres.

Which property is within the boundaries of and subject to the charges and assessments of the Farmers Irrigation District (District), and

WHEREAS, there is appurtenant to the above-described real property the following described water right of record:

Certificate number: 74306  
 Priority Date: 05/07/1906  
 Source: Hood River  
 Purpose: Irrigation  
 Transferred Amount: .35 Water Right Acres

JM 3830  
#7565  
7564  
7563

Which water right is in the name of the Farmers Irrigation District is delivered by the District, and,

WHEREAS, Smith desires to transfer off .05 acres of the water rights from tax lot 3N-10E-34-NE/SW-0510, keeping .20 water right acres,

Smith desires to transfer off .25 acres of the water rights from tax lot 3N-10E-34-NW/SW-0510, keeping 4.60 water right acres,

Smith desires to transfer off .05 acres of the water rights from tax lot 3N-10E-34-SE/SW-0510, keeping .05 water right acres,

Smith hereby grants, assigns and conveys to the District all of right, title and interest in and to the above-described transferred water right of record and in and to the use of the water therefrom which is appurtenant to the above described property. This document shall be recorded with Hood River County.

Smith hereby makes constitutes and appoints the Chairman of Farmers Irrigation District, or his designee, as agent and attorney in fact with power and authority to assign, transfer and convey the above described transferred water right and any other associated water rights found during the transfer process, primary or supplemental (see attached) appurtenant to the property mentioned above and on the records of the Oregon Water Resources Department, including, but not limited to, In-stream lease, transferring the use, place of use and point of diversion, and to execute and deliver transfer applications and any other documentation necessary or desirable to accomplish the transfer of the water right.

IN WITNESS WHEREOF, the undersigned has executed this instrument the 4<sup>th</sup> day of January, 2016.

Mark Smith, Owner

RECEIVED  
OCT 24 2018  
OWRD



I certify that this instrument was received and recorded in the records of said county. Brian D. Beebe, Director of Records and Assessment and Ex-Officio Recorder.

#13

After recording return to: Farmers Irrigation District 1985 Country Club Road Hood River OR 97031

ASSIGNMENT OF WATER RIGHT Water Right Conveyance 3N-10E-3C-300 POWER OF ATTORNEY 34 R. S

WHEREAS, the undersigned Michael & Jennifer S. Fitzsimons (Fitzsimons) are the owners of the following described real property situated in Hood River County, Oregon, and more particularly described as:

Assessor's map and tax lot no. 3N-10E-34-SE/SW-0300, consisting of 2.35 irrigable acres.

Which property is within the boundaries of and subject to the charges and assessments of the Farmers Irrigation District (District), and

WHEREAS, there is appurtenant to the above-described real property the following described water right of record:

- Certificate number: 74306 Priority Date: 05/07/1906 Source: Hood River Purpose: Irrigation Transferred Amount: .25 Water Right Acres

Which water right is in the name of the Farmers Irrigation District is delivered by the District, and,

WHEREAS, Fitzsimons desires to transfer off .25 acres of the water rights from tax lot 3N-10E-34-SE/SW-0300 and keeping 2.10 water right acres.

Fitzsimons hereby grants, assigns and conveys to the District all of right, title and interest in and to the above-described transferred water right of record and in and to the use of the water therefrom which is appurtenant to the above described property. This document shall be recorded with Hood River County.

Fitzsimons hereby makes constitutes and appoints the Chairman of Farmers Irrigation District, or his designee, as agent and attorney in fact with power and authority to assign, transfer and convey the above described transferred water right and any other associated water rights found during the transfer process, primary or supplemental (see attached) appurtenant to the property mentioned above and on the records of the Oregon Water Resources Department, including, but not limited to, In-stream lease, transferring the use, place of use and point of diversion, and to execute and deliver transfer applications and any other documentation necessary or desirable to accomplish the transfer of the water right.

IN WITNESS WHEREOF, the undersigned has executed this instrument the 4th day of February, 2014.

Michael Fitzsimons, Owner

Jennifer S. Fitzsimons as Agent for

RECEIVED

OCT 24 2018

OWRD

STATE OF OR ) ss.

# 14

After recording return to:  
Farmers Irrigation District  
1985 Country Club Road  
Hood River OR 97031

HOOD RIVER COUNTY, OR 2015-01612  
D-WRA 05/21/2015 12:29 PM  
Cnt=1 Stn=2 COUNTER \$5.00 \$11.00 \$20.00 \$10.00 \$15.00 \$61.00



I certify that this instrument was received and recorded in the records of said county.  
Brian D. Beebe, Director of Records and Assessment and Ex-Officio Recorder.

**ASSIGNMENT OF WATER RIGHT**  
**Water Right Conveyance 3N-10E-34C-0504**  
**POWER OF ATTORNEY**

WHEREAS, the undersigned Ryan & Marianne Brevard (Brevard) are the owners of the following described real property situated in Hood River County, Oregon, and more particularly described as:

Assessor's map and tax lot no. 3N-10E-34-SW/SW-0504, consisting of 1.9 irrigable acres.

Which property is within the boundaries of and subject to the charges and assessments of the Farmers Irrigation District (District), and

WHEREAS, there is appurtenant to the above-described real property the following described water right of record:

Certificate number: 74306  
Priority Date: 05/07/1906  
Source: Hood River  
Purpose: Irrigation  
Transferred Amount: .30 Water Right Acres

Which water right is in the name of the Farmers Irrigation District is delivered by the District, and,

WHEREAS, Brevard desires to transfer off .30 acres of the water rights from tax lot 3N-10E-34-SW/SW-0504 keeping 1.6 water right acres.

Brevard hereby grants, assigns and conveys to the District all of right, title and interest in and to the above-described transferred water right of record and in and to the use of the water therefrom which is appurtenant to the above described property. This document shall be recorded with Hood River County.

Brevard hereby makes constitutes and appoints the Chairman of Farmers Irrigation District, or his designee, as agent and attorney in fact with power and authority to assign, transfer and convey the above described transferred water right and any other associated water rights found during the transfer process, primary or supplemental (see attached) appurtenant to the property mentioned above and on the records of the Oregon Water Resources Department, including, but not limited to, in-stream lease, transferring the use, place of use and point of diversion, and to execute and deliver transfer applications and any other documentation necessary or desirable to accomplish the transfer of the water right.

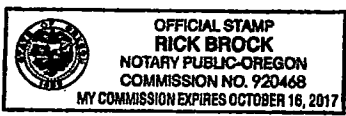
IN WITNESS WHEREOF, the undersigned has executed this instrument the 20<sup>th</sup> day of May, 2015.

\_\_\_\_\_  
Ryan Brevard, Owner

\_\_\_\_\_  
Marianne Brevard, Owner

STATE OF Oregon )  
County of Hood River ) ss.

Ryan & Marianne Brevard acknowledged this instrument before me on 5-20, 2015



Notary Public for Oregon  
My commission expires: 10-16-17

RECEIVED  
OCT 24 2018  
OWRD

Parcels: 03N10E34D00400  
MAPTAXLOT 03N10E34D00400  
ACCOUNT\_ 4,217.00  
OWNER BETTS, JOSHUA A & ELIZABETH L  
AGENT  
MAILING\_AD 701 FRANKTON RD  
CITY HOOD RIVER  
STATE OR  
ZIP 97031  
SITUS 701 FRANKTON RD, HOOD RIVER  
ACRES 8.20  
TOTAL\_RMV 835,320.00  
TOTAL\_AV 493,870.00  
CLASS 5  
YEAR\_BUILT 2,016.00  
SF 3,612.00  
BEDS 3.00  
BATHS 3.50  
MAPNUMBE 03N10E34D  
R  
TAXLOT 400  
IMPROVEME 465,240.00  
N  
PROP\_CLASS TRACT - IMPROVED  
PROPERTY\_C 401.00  
ORMAPLink [\[link="http://www.ormap.net/map.cfm?county=hood&file=03N10E34D.pdf" target="\\_blank"\]](http://www.ormap.net/map.cfm?county=hood&file=03N10E34D.pdf)Assessor's Map PDF[/link]  
LandRMV 370,080.00

# 15

RECEIVED  
OCT 24 2018  
OWRD

#16

After recording return to:  
Farmers Irrigation District  
1985 Country Club Road  
Hood River OR 97031

HOOD RIVER COUNTY, OR 2015-01288  
D-WRA  
Cnt=1 Stn=2 COUNTER 04/23/2015 11:15 AM  
\$5.00 \$11.00 \$20.00 \$10.00 \$15.00 \$61.00



I certify that this instrument was received and recorded in the records of said county.  
Brian D. Beebe, Director of Records and Assessment and Ex-Officio Recorder.

**ASSIGNMENT OF WATER RIGHT**  
**Water Right Conveyance 3N-10E-35CA-0117**  
**POWER OF ATTORNEY**

WHEREAS, the undersigned Nathanael J. & Grace E. Parson (Parson) are the owners of the following described real property situated in Hood River County, Oregon, and more particularly described as:

Assessor's map and tax lot no. 3N-10E-35-NE/SW-0117, consisting of .10 irrigable acres.

Which property is within the boundaries of and subject to the charges and assessments of the Farmers Irrigation District (District), and

WHEREAS, there is appurtenant to the above-described real property the following described water right of record:

Certificate number: 74306  
Priority Date: 05/07/1906  
Source: Hood River  
Purpose: Irrigation  
Transferred Amount: .10 Water Right Acres

Which water right is in the name of the Farmers Irrigation District is delivered by the District, and,

WHEREAS, Parson desires to transfer off .10 acres of the water rights from tax lot 3N-10E-35-NE/SW-0117 removing all water right acres.

Parson hereby grants, assigns and conveys to the District all of right, title and interest in and to the above-described transferred water right of record and in and to the use of the water therefrom which is appurtenant to the above described property. This document shall be recorded with Hood River County.

Parson hereby makes constitutes and appoints the Chairman of Farmers Irrigation District, or his designee, as agent and attorney in fact with power and authority to assign, transfer and convey the above described transferred water right and any other associated water rights found during the transfer process, primary or supplemental (see attached) appurtenant to the property mentioned above and on the records of the Oregon Water Resources Department, including, but not limited to, In-stream lease, transferring the use, place of use and point of diversion, and to execute and deliver transfer applications and any other documentation necessary or desirable to accomplish the transfer of the water right.


IN WITNESS WHEREOF, the undersigned has executed this instrument the 16<sup>th</sup> day of April, 2015.

Nathanael J. Parson  
Nathanael J. Parson, Owner

Grace E. Parson  
Grace E. Parson, Owner

STATE OF OR )  
County of HR ) ss.

Nathanael & Grace Parson acknowledged this instrument before me on 4-16, 2015



Rick Brock  
Notary Public for Oregon  
My commission expires: 10-16-17

RECEIVED  
OCT 24 2018  
OWRD

Parcels: 03N10E35CC00801  
MAPTAXLOT 03N10E35CC00801  
ACCOUNT\_ 8,060.00  
OWNER HOOD RIVER CO SCHOOL DIST  
AGENT  
MAILING\_AD P O BOX 920  
CITY HOOD RIVER  
STATE OR  
ZIP 97031  
SITUS 3685 BELMONT DR, HOOD RIVER  
ACRES 15.94  
TOTAL\_RMV 13,532,830.00  
TOTAL\_AV 0.00  
CLASS 0  
YEAR\_BUILT 0.00  
SF 0.00  
BEDS 0.00  
BATHS 0.00  
MAPNUMBE 03N10E35CC  
R  
TAXLOT 801  
IMPROVEME 12,253,430.00  
N  
PROP\_CLASS SCHOOL - IMPROVED  
PROPERTY\_ 921.00  
C  
ORMAPLink [link="http://www.ormap.net/map.cfm?county=hood&file=03N10E35C  
C.pdf" target="\_blank"]Assessor's Map PDF[/link]  
LandRMV 1,279,400.00

# 17

RECEIVED

OCT 24 2018

OWRD



#18

After recording return to:  
Farmers Irrigation District  
1985 Country Club Road  
Hood River OR 97031

HOOD RIVER COUNTY, OR 2015-01676  
D-WRA 05/27/2015 10:25 AM  
Cnt=1 Stn=2 COUNTER  
\$10.00 \$11.00 \$20.00 \$10.00 \$15.00 \$66.00



00059934201500016760020023

I certify that this instrument was received and recorded in the records of said county.  
Brian D. Beebe, Director of Records and Assessment and Ex-Officio Recorder.

**ASSIGNMENT OF WATER RIGHT**  
**Water Right Conveyance 3N-10E-35DB-2300**  
**POWER OF ATTORNEY**

WHEREAS, the undersigned representing Dennis E. Smith (Smith) who is the owner of the following described real property situated in Hood River County, Oregon, and more particularly described as:

Assessor's map and tax lot no. 3N-10E-35-NW/SE-2300, consisting of .10 irrigable acres.

Which property is within the boundaries of and subject to the charges and assessments of the Farmers Irrigation District (District), and

WHEREAS, there is appurtenant to the above-described real property the following described water right of record:

Certificate number: 74306  
Priority Date: 05/07/1906  
Source: Hood River  
Purpose: Irrigation  
Transferred Amount: .10 Water Right Acres

Which water right is in the name of the Farmers Irrigation District is delivered by the District, and,

WHEREAS, Smith desires to transfer off .05 acres of the water rights from tax lot 3N-10E-35-NW/SE-2300, removing all water right acres. .10 R.B.

Smith hereby grants, assigns and conveys to the District all of right, title and interest in and to the above-described transferred water right of record and in and to the use of the water therefrom which is appurtenant to the above described property. This document shall be recorded with Hood River County.

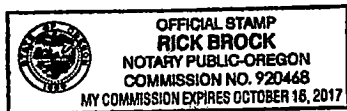
Smith hereby makes constitutes and appoints the Chairman of Farmers Irrigation District, or his designee, as agent and attorney in fact with power and authority to assign, transfer and convey the above described transferred water right and any other associated water rights found during the transfer process, primary or supplemental (see attached) appurtenant to the property mentioned above and on the records of the Oregon Water Resources Department, including, but not limited to, In-stream lease, transferring the use, place of use and point of diversion, and to execute and deliver transfer applications and any other documentation necessary or desirable to accomplish the transfer of the water right.

IN WITNESS WHEREOF, the undersigned has executed this instrument the 26<sup>th</sup> day of May, 2015.

Dennis E. Smith  
Dennis E. Smith, Owner

STATE OF OR )  
County of HR ) ss.

Dennis E. Smith acknowledged this instrument before me on 5/26, 2015



Rick Brock  
Notary Public for Oregon

My commission expires: 10-16-17

RECEIVED  
OCT 24 2018  
OWRD



#20

HOOD RIVER COUNTY, OR 2013-02148  
D-WRA 06/10/2013 11:34 AM  
Cnt=1 Stn=2 COUNTER  
\$10.00 \$11.00 \$15.00 \$10.00 \$15.00 \$61.00



I certify that this instrument was received and recorded in the records of said county.  
Brian D. Buebe, Director of Records and Assessment and Ex-Officio Recorder.

After recording return to:

Farmers Irrigation District  
1985 Country Club Road  
Hood River, OR 97031

**ASSIGNMENT OF WATER RIGHT  
POWER OF ATTORNEY**

WHEREAS, the undersigned **SIEVERKROPP ORCHARDS INC.** are the owners of the following described real property situated in Hood River County, Oregon, and more particularly described as:

- Assessor's map and tax lot no. 3N-10-36 NE/SW #0200, consisting of 26.40 irrigable acres
- Assessor's map and tax lot no. 3N-10-36 NW/SE #0600, consisting of 3.10 irrigable acres
- Assessor's map and tax lot no. 3N-10-36 NW/SE #0700, consisting of 1.20 irrigable acres
- Assessor's map and tax lot no. 3N-10-36 SE/SW #0200, consisting of 11.40 irrigable acres
- Assessor's map and tax lot no. 3N-10-36 SW/SE #0600, consisting of 4.70 irrigable acres
- Assessor's map and tax lot no. 3N-10-36 SW/SE #0700, consisting of 0.60 irrigable acres
- Assessor's map and tax lot no. 3N-10-36 NW/SE #0500, consisting of 2.60 irrigable acres

Which property is within the boundaries of and subject to the charges and assessments of the FARMERS IRRIGATION DISTRICT (DISTRICT), and

WHEREAS, the water right of record indicated in the chart below is appurtenant to the above-described real property:

Legal Description	Certificate number:	Priority Date:	Source:	Purpose:	Transferred Amount:
3N-10-36 NE/SW #0200	74306 & (07)	1906	Hood River	Irrigation	22.40
3N-10-36 NW/SE #0600	74306 & (07)	1906	Hood River	Irrigation	0.0
3N-10-36 NW/SE #0700	74306 & (07)	1906	Hood River	Irrigation	1.20
3N-10-36 SE/SW #0200	74306 & (07)	1906	Hood River	Irrigation	7.40
3N-10-36 SW/SE #0600	74306 & (07)	1906	Hood River	Irrigation	2.70
3N-10-36 SW/SE #0700	74306 & (07)	1906	Hood River	Irrigation	0.60
3N-10-36 NW/SE #0500	74306 & (07)	1906	Hood River	Irrigation	2.60

Which water right is in the name of the FARMERS IRRIGATION DISTRICT and is delivered by the DISTRICT, and,

WHEREAS **SIEVERKROPP ORCHARDS, INC.** desire to be excluded from the DISTRICT and to no longer be subject to the charges or assessments of the DISTRICT or to receive water delivered by the DISTRICT,

NOW, THEREFORE, in consideration of being relieved of the charges and assessments of the DISTRICT (except for any exclusion charges) and in having their property formally excluded from the DISTRICT, **SIEVERKROPP ORCHARDS, INC** hereby grant, assign and convey to the DISTRICT all of their right, title and interest in and to the above described water right of record and in and to the use of the water therefrom which is appurtenant to the above described property.

**SIEVERKROPP ORCHARDS, INC** hereby makes, constitutes and appoints Katherine Skakel, Natural Resource Planner for Farmers Irrigation District, as their agent and attorney in fact with power and authority to assign, transfer and convey the above described water right on the records of the Oregon Water Resources Department, including, but not limited to, abandon the use, transfer the use; place of use and point of diversion, and to execute and deliver transfer applications and any other documentation necessary or desirable to accomplish the transfer of the water right.

IN WITNESS WHEREOF, the undersigned has executed this instrument the 17th day of

RECEIVED

OCT 24 2018

OWRD



# 21

1985 Country Club Road, Hood River, OR 97031 Phone (541)-386-3115 Fax (541)-386-9103 www.fidhr.org

Any water right change is subject to the approval of the Oregon water resources department and the department may reject the transfer or may require mitigation to avoid injury to other water right holders. Non refundable water right application fees are due at time of application submittal.

WATER RIGHT REQUEST FORM

Legal Description of Property

Range 2 North T. 10 East Section 2 Qtr/Qtr NW/NW Tax Lot # 1300

Property Address (if any) 3555 Broken Tee Drive

Owner Name Rodney Olmstead, Tracy L. Olmstead.

Address 3555 Broken Tee Drive  
Hood River OR 97031

Telephone number of Owner / Applicant (541) 490-2439

Current water rights on the property? Y or  N If so how much? 0

Amount of water rights requested 0.20 acres. Certificate 74306

Land base of the property referenced 0.24 acres.

Water is to be used for Irrigation

Request date (today's date) 7-27-16

Map of property showing irrigated land is required to complete this request.

Application Fee \$200.00

Map attached?  Y or N

Please confirm the information presented above is correct by signing below.

[Signature]  
Owners Signature

7/27/16  
Date

RECEIVED

OCT 24 2018

OWRD

District use only

\*\*\*\*\*

Application accepted by Rich

Date 7-27-16

Map FEE added to payment plan. add to transfer list.

0 L1005

FID Board of Directors acceptance date \_\_\_\_\_

Allocation Notification Date (s) \_\_\_\_\_

RECEIVED

Allocation Date \_\_\_\_\_ Mapping Date \_\_\_\_\_

OCT 24 2018

OWRD



? 1985 Country Club Road, Hood River, OR 97031 Phone (541)-386-3115 Fax (541)-386-9103 www.fidhr.org ?

WATER RIGHT REQUEST FORM

# 22

Legal Description of Property

Range 2 North T. 10 East Section 03 Qtr/Qtr SE/NE Tax Lot # 0807

Property Address (if any) Near Arrowhead Drive.

Owner Name HPC Properties INC

Address 3289 Neah Creek Mill Road  
Hood River OR 97031

Telephone number of Owner / Applicant (541) 354-3289

Current water rights on the property? Y or  N If so how much? 0

Amount of water rights requested 0.25 acres.

Land base of the property referenced 0.30 acres.

Water is to be used for Irrigation.

Request date (today's date) 9-11-12.

Map of property showing irrigated land is required to complete this request.

Map Fee \$100.00 New

Map attached?  Y or N

Please confirm the information presented above is correct by signing below.

Robert L. Paul  
Owners Signature

9/11/12  
Date

District use only

Application accepted by Paul Date \_\_\_\_\_

Map FEE \_\_\_\_\_

FID Board of Directors acceptance date 10-17-12

Allocation Notification Date (s) \_\_\_\_\_

Allocation Date \_\_\_\_\_ Mapping Date \_\_\_\_\_

RECEIVED  
OCT 24 2018  
OWRD



#23

FARMERS IRRIGATION DISTRICT

1985 Country Club Road, Hood River, OR 97031 Phone (541)-387-5261 Fax (541)-386-9103 www.fidhr.org

Any water right change is subject to the approval of the Oregon water resources department and the department may reject the transfer or may require mitigation to avoid injury to other water right holders. Non refundable water right application fees are due at time of application submittal. Applicant must have written permission to hook up to any private irrigation line in the Farmers Irrigation District.

WATER RIGHT REQUEST FORM

Legal Description of Property

Township 2 North Range 10 East Section 10 Qtr/Qtr NE/SE Tax Lot # 0400

Property Address (if any) \_\_\_\_\_

Owner Name Adehine Schull Trustee

Address 3866 Schull Drive  
Hood River OR 97031

Telephone number of Owner / Applicant (541) 490-1855 Randy

Current water rights on the property?  Y or N If so how much? 0.40 ac.

Amount of water rights requested 1.5 acres. Certificate 74306 Lower

Land base of the property referenced 1.92 acres.

Water is to be used for irrigation.

Request date (today's date) 6-15-18

Map of property showing irrigated land is required to complete this request.

Application Fee \$240.00

Map attached?  Y or N

Please confirm the information presented above is correct by signing below.

RECEIVED

OCT 24 2018

OWRD

Randy Schull  
Owners Signature

6/15/18  
Date

SC196C

District use only

\*\*\*\*\*

Application accepted by \_\_\_\_\_ Date \_\_\_\_\_

Map FEE \_\_\_\_\_

FID Board of Directors acceptance date 6/20/18

Allocation Notification Date (s) \_\_\_\_\_

Allocation Date \_\_\_\_\_ Mapping Date \_\_\_\_\_

OZN10E10D00400#1641



# 24

FARMERS IRRIGATION DISTRICT

1985 Country Club Road, Hood River, OR 97031 Phone (541)-387-5261 Fax (541)-386-9103 www.fidhr.org

Any water right change is subject to the approval of the Oregon water resources department and the department may reject the transfer or may require mitigation to avoid injury to other water right holders. Non refundable water right application fees are due at time of application submittal. Applicant must have written permission to hook up to any private irrigation line in the Farmers Irrigation District.

WATER RIGHT REQUEST FORM

Legal Description of Property

Township 2 North Range 10 East Section 10 Qtr/Qtr NE/SE Tax Lot # 0410

Property Address (if any) \_\_\_\_\_

Owner Name Adeline Schull Trustee

Address 3866 Schull Drive  
Hood River OR 97031

Telephone number of Owner / Applicant (541) 490-1855 Randy

Current water rights on the property?  Y or N If so how much? 0.60 ac

Amount of water rights requested 0.20 acres. Certificate 74306 Lower

Land base of the property referenced 0.90 acres.

Water is to be used for irrigation

Request date (today's date) 6-15-18

Map of property showing irrigated land is required to complete this request.

Application Fee \$240.00

Map attached?  Y or N

Please confirm the information presented above is correct by signing below.

RECEIVED

OCT 24 2018

OWRD

5C1966

Randy Schull  
Owner's Signature

6/15/18  
Date

District use only

\*\*\*\*\*

Application accepted by \_\_\_\_\_ Date \_\_\_\_\_

Map FEE \_\_\_\_\_

FID Board of Directors acceptance date 6/20/18

Allocation Notification Date (s) \_\_\_\_\_

Allocation Date \_\_\_\_\_ Mapping Date \_\_\_\_\_

02N10E10DB0410 #1641



#25

FARMERS IRRIGATION DISTRICT

1985 Country Club Road, Hood River, OR 97031 Phone (541)-386-3115 Fax (541)-386-9103 www.fidhr.org

Any water right change is subject to the approval of the Oregon water resources department and the department may reject the transfer or may require mitigation to avoid injury to other water right holders. Non refundable water right application fees are due at time of application submittal.

WATER RIGHT REQUEST FORM

Legal Description of Property

Range 2 North T. 10 East Section 14 Qtr/Qtr SE/NW Tax Lot # 1600

Property Address (if any) 3650 Benton Rd

Owner Name Lori Jepsen / Sheri Cameron

Address 3650 Benton Rd  
Hood River, OR. 97031

#3877 Je 4059  
Mail to:  
4832 Red Wing Way  
Lake Oswego OR.  
97035

Telephone number of Owner / Applicant (503) 913-5970

Current water rights on the property? Y or  N If so how much? 0

Amount of water rights requested 0.40 acres. Certificate 74306 2,249 gpm

Land base of the property referenced 2.57 acres.

Water is to be used for Irrigation

Request date (today's date) 2-27-18

Map of property showing irrigated land is required to complete this request.

Application Fee \$200.00

Map attached?  Y or N

Please confirm the information presented above is correct by signing below.

RECEIVED

OCT 24 2018

OWRD

[Signature]  
Owners Signature

2/27/18  
Date

District use only

\*\*\*\*\*

Application accepted by \_\_\_\_\_ Date \_\_\_\_\_

Map FEE \_\_\_\_\_

FID Board of Directors acceptance date 3-21-18

Allocation Notification Date (s) \_\_\_\_\_

Allocation Date \_\_\_\_\_ Mapping Date \_\_\_\_\_



STATE OF OREGON  
 COUNTY OF HOOD RIVER  
 CERTIFICATE OF WATER RIGHT

#25

THIS CERTIFICATE ISSUED TO

WILLIAM ELLERY KIMBER, C/O WILLIAM E KIMBER JR  
 1413 WEATHERVANE DR  
 FIRCREST WA 98466

confirms the right to use the waters of HOOD RIVER, A TRIBUTARY OF COLUMBIA RIVER for IRRIGATION of 0.31 ACRE.

This right was perfected under Permit 51761. The date of priority is FEBRUARY 26, 1991. The amount of water to which this right is entitled is limited to an amount actually used beneficially, and shall not exceed 0.004 CUBIC FOOT PER SECOND, measured at the point of diversion.

Period of allowed use is April 15 to October 1.

The point of diversion is located as follows:

Twp	Rng	Mer	Sec	Q-Q	GLot	DLC	Measured Distances
2 N	10 E	WM	14	SE NW			651.5 FEET NORTH & 1808.9 FEET EAST FROM W1/4 CORNER, SECTION 14

The amount of water used for irrigation, together with the amount secured under any other right existing for the same lands, is limited to a diversion of ONE-EIGHTIETH of one cubic foot per second, or its equivalent for each acre irrigated, and shall be further limited to a diversion of not to exceed 3 acre-feet per acre for each acre irrigated during the irrigation season of each year. The right to the use of the water for the above purpose is restricted to beneficial use on the lands or place of use described.

A description of the place of use to which this right is appurtenant is as follows:

IRRIGATION							
Twp	Rng	Mer	Sec	Q-Q	GLot	DLC	Acres
2 N	10 E	WM	14	SE NW			0.31

RECEIVED  
 OCT 24 2018  
 OWRD

**NOTICE OF RIGHT TO PETITION FOR RECONSIDERATION OR JUDICIAL REVIEW**

This is an order in other than a contested case. This order is subject to judicial review under ORS 183.484. Any petition for judicial review must be filed within the 60-day time period specified by ORS 183.484(2). Pursuant to ORS 536.075 and OAR 137-004-0080, you may either petition for judicial review or petition the Director for reconsideration of this order. A petition for reconsideration may be granted or denied by the Director, and if no action is taken within 60 days following the date the petition was filed, the petition shall be deemed denied. In addition, under ORS 537.260 any person with an application, permit or water right certificate subsequent in priority may jointly or severally contest the issuance of the certificate at any time before it has issued, and after the time has expired for the completion of the appropriation under the permit, or within three months after issuance of the certificate.

Parcels: 03N10E34B01505  
MAPTAXLOT 03N10E34B01505  
ACCOUNT\_ 11,507.00  
OWNER GLEASMAN, DANIEL H ET AL & WELDON, JUDY  
AGENT  
MAILING\_AD 580 DAIRY WAY RD  
CITY HOOD RIVER  
STATE OR  
ZIP 97031  
SITUS 580 DAIRY WAY RD, HOOD RIVER  
ACRES 7.02  
TOTAL\_RMV 528,640.00  
TOTAL\_AV 361,280.00  
CLASS 3  
YEAR\_BUILT 1,910.00  
SF 2,676.00  
BEDS 4.00  
BATHS 2.00  
MAPNUMBE 03N10E34B  
R  
TAXLOT 1505  
IMPROVEME 170,450.00  
N  
PROP\_CLASS TRACT - IMPROVED  
PROPERTY\_C 401.00  
ORMAPLink [link="http://www.ormap.net/map.cfm?county=hood&file=03N10E34B.  
pdf" target="\_blank"]Assessor's Map PDF[/link]  
LandRMV 358,190.00

# 26

RECEIVED  
OCT 24 2018  
OWRD

Parcels: 03N10E34B01507  
MAPTAXLOT 03N10E34B01507  
ACCOUNT\_ 12,832.00  
OWNER SANDOVAL, LEONIDES J & LISA ELLIOTT  
AGENT  
MAILING\_AD 555 DAIRY WAY  
CITY HOOD RIVER  
STATE OR  
ZIP 97031  
SITUS 555 DAIRY WAY RD, HOOD RIVER  
ACRES 5.12  
TOTAL\_RMV 756,800.00  
TOTAL\_AV 371,289.00  
CLASS 5  
YEAR\_BUILT 2,005.00  
SF 3,620.00  
BEDS 4.00  
BATHS 3.50  
MAPNUMBE 03N10E34B  
R  
TAXLOT 1507  
IMPROVEME 508,540.00  
N  
PROP\_CLASS DESIGNATED FOREST LAND - IMPROVED  
PROPERTY\_C 641.00  
ORMAPLink [link="http://www.ormap.net/map.cfm?county=hood&file=03N10E34B.pdf" target="\_\_blank"]Assessor's Map PDF[/link]  
LandRMV 248,260.00

# 27

RECEIVED

OCT 24 2018

OWRD

Parcels: 02N10E08CB00900  
MAPTAXLOT 02N10E08CB00900  
ACCOUNT\_ 2,080.00  
OWNER BASSLER, DAVID C & SHELLI L TRS  
AGENT  
MAILING\_AD PO BOX 184  
CITY WHITE SALMON  
STATE WA  
ZIP 98672  
SITUS 5245 YORK HILL DR, HOOD RIVER  
ACRES 9.47  
TOTAL\_RMV 390,670.00  
TOTAL\_AV 90,397.00  
CLASS 0  
YEAR\_BUILT 0.00  
SF 0.00  
BEDS 0.00  
BATHS 0.00  
MAPNUMBE 02N10E08CB  
R  
TAXLOT 900  
IMPROVEME 8,690.00  
N  
PROP\_CLASS H&B USE FOREST LAND - IMPROVED  
PROPERTY\_ 601.00  
C  
ORMAPLink [link="http://www.ormap.net/map.cfm?county=hood&file=02N10E08C  
B.pdf" target="\_blank"]Assessor's Map PDF[/link]  
LandRMV 381,980.00

# 28

RECEIVED

OCT 24 2018

OWRD

#29

After recording return to:  
Farmers Irrigation District  
1985 Country Club Road  
Hood River OR 97031

**ASSIGNMENT OF WATER RIGHT**  
**Water Right Conveyance 2N-10E-04D-0105**  
POWER OF ATTORNEY

WHEREAS, the undersigned Mary Coleman (Coleman) is the owner of the following described real property situated in Hood River County, Oregon, and more particularly described as:

Assessor's map and tax lot no. 2N-10E-04-NE/SE-0105, consisting of 2.0 irrigable acres.

Which property is within the boundaries of and subject to the charges and assessments of the Farmers Irrigation District (District), and

WHEREAS, there is appurtenant to the above-described real property the following described water right of record:

	<u>Primary</u>	<u>Supplemental</u>	<u>Supplemental</u>	<u>Supplemental</u>
Certificate:	85974	85975	74299	85976
Priority:	10/06/1902	12/31/1899	12/01/1905	2/29/1924
Source:	Ditch Creek	Cabin Creek	South Green Point	Winan Spring
Purpose:	Irrigation	Supplemental	Supplemental	Supplemental
Transfer:	<u>.15</u> acres	<u>.15</u> acres	<u>.15</u> acres	<u>.15</u> acres

Which water right is in the name of the Farmers Irrigation District is delivered by the District, and,

WHEREAS, (Coleman), desires to transfer .15 acres of the water rights from tax lot 2N-10E-04-NE/SE-0105, and keep 1.85 water right acres.

(Coleman), hereby grants, assigns and conveys to the District all of right, title and interest in and to the above-described transferred water right of record and in and to the use of the water therefrom which is appurtenant to the above described property.

(Coleman), hereby makes constitutes and appoints the Chairman of Farmers Irrigation District, or his designee, as agent and attorney in fact with power and authority to assign, transfer and convey the above described transferred water right and any other associated water right found during the transfer process, primary or supplemental (see attached if applicable) appurtenant to the property mentioned above and on the records of the Oregon Water Resources Department, including, but not limited to, transferring the use, place of use and point of diversion, and to execute and deliver transfer applications and any other documentation necessary or desirable to accomplish the transfer of the water right.

IN WITNESS WHEREOF, the undersigned has executed this instrument the 20 day of July, 2018.

Mary T. Coleman  
Mary T. Coleman, Owner



STATE OF OR )  
County of Hood River ) ss.

Mary Coleman -acknowledged this instrument before me on 7-20, 2018.

June M Brock  
Notary Public for OR (state)  
My commission expires: 11-19-21

CO3803

RECEIVED  
OCT 24 2018  
OWRD

FARMERS IRRIGATION DISTRICT

#30

VERIFICATION OF WATER RIGHT WAITING LIST

\*\*\*\*\*

Legal Description of Property

T. 2N R. 10E Section 10 Qtr. Qtr. NW/NW TaxLot # 2300  
Property address (if any) \_\_\_\_\_

Owner Name Miguel A DE LA ROSA

Address 1585 MAXWELL RD  
HOOD RIVER OR 97021

Telephone of Owner/ Applicant 386 6097

Amount of water right acres requested 3.00 WRA ← 2.85 T-12554 <sup>.15 T-2018</sup>

Land base of property referenced 5.77 Acres → 3.27 Land 2015  
MINOR Partition

Water is to be used for irrigation

Water right request date (today's date) 4/29/96

Map attached  Y or N circle one

Please confirm that this information is correct by signing below.

Miguel de la Rosa  
Owners Signature  
Miguel de la Rosa 8-10-15

4-29-96  
Date

RECEIVED  
OCT 24 2018  
OWRD

District use below

\*\*\*\*\*

Application accepted by Cindy Wilk 4/29/96  
FID Staff Date

FID Board of Directors acceptance date \_\_\_\_\_  
Allocation Date \_\_\_\_\_

Mapping Date \_\_\_\_\_

After recording return to:  
Farmers Irrigation District  
1985 Country Club Road  
Hood River OR 97031

# 31

**ASSIGNMENT OF WATER RIGHT**  
**Water Right Conveyance ~~3N-10E-03-2400~~ 2N-10E-03C-3201**  
**POWER OF ATTORNEY**

WHEREAS, the undersigned is an authorized representative of Murphy, James H. & Fama L. Trust Estate, (Murphy Estate) who are the owners of the following described real property situated in Hood River County, Oregon, and more particularly described as:

Assessor's map and tax lot no. 2N-10E-03-SW/SW #3201, consisting of 4.70 irrigable acres.

Which property is within the boundaries of and subject to the charges and assessments of the Farmers Irrigation District (District), and

WHEREAS, there is appurtenant to the above-described real property the following described water right of record:

	<u>Primary</u>	<u>Supplemental</u>	<u>Supplemental</u>	<u>Supplemental</u>
Certificate:	85974	85975	74299	85976
Priority:	12/31/1874	12/31/1899	12/01/1905	2/29/1924
Source:	Ditch Creek	Cabin Creek	South Green Point	Winan Spring
Purpose:	Irrigation	Supplemental	Supplemental	Supplemental
Transfer:	<u>.20</u> acres	Transfer <u>.20</u> acres	Transfer <u>.20</u> acres	Transfer <u>.20</u> acre

Which water right is in the name of the Farmers Irrigation District is delivered by the District, and,

MU1792

WHEREAS, Murphy Estate, desires to transfer .20 acres of the water rights from tax lot 2N-10E-03-SW/SW-3201 keeping 4.50 water right acres.

Murphy Estate, hereby grants, assigns and conveys to the District all of right, title and interest in and to the above-described transferred water right of record and in and to the use of the water therefrom which is appurtenant to the above described property.

Murphy Estate, hereby makes constitutes and appoints the Chairman of Farmers Irrigation District, or his designee, as agent and attorney in fact with power and authority to assign, transfer and convey the above described transferred water right and any other associated water rights found during the transfer process, primary or supplemental (see attached if applicable) appurtenant to the property mentioned above and on the records of the Oregon Water Resources Department, including, but not limited to, transferring the use, place of use and point of diversion, and to execute and deliver transfer applications and any other documentation necessary or desirable to accomplish the transfer of the water right.

RECEIVED

IN WITNESS WHEREOF, the undersigned has executed this instrument the 17 day of April, 2018.

OCT 24 2018

OWRD



Authorized representative of Murphy, James H. & Fama L. Trust Estate



STATE OF OREGON )  
County of Hood River ) ss.

Michele BEEMAN -acknowledged this instrument before me on 4-17, 2018.

# 31

**AFFIDAVIT FOR THE VOLUNTARY CANCELLATION  
OF A PORTION OF A WATER RIGHT CERTIFICATE (ORS 540.621)**

State of Oregon )  
 ) ss  
County of Hood River )

I/We (or authorized agent), Jim & Fama Murphy Estate, residing at 4220 Barrett Drive, Hood River, OR 97031, telephone number 541-386-4296, being first duly sworn depose and say:

1. I/We are the legal and deeded owner(s) of the property described as tax lot number 3201, within the SW/SW 1/4, Section 3, Township 2N (N/S), Range 10E (E/W), of the Willamette Meridian, in Hood River, Oregon, as shown on the attached map and described in the attached deed and legal description and made part of this affidavit.
2. I/We wish to cancel the following portion(s) of the water right certificate number 39053 issued to Joe Hess with a date of priority of 4/18/1962.

A place of use, or use.

- For the use of (specify irrigation, domestic, etc.) IS  
*FOR IRRIGATION OR NURSERY USE:*
  - o Total number of acres to be cancelled .20
  - o Location of acres to be cancelled must be clearly identified on a copy of the final proof map.
- In the amount of .001 cubic foot per second
- From the water source (s) seepage

AND/OR (less common)

- One or more of the authorized points of diversion (surface water) or points of appropriation (groundwater) authorized under the certificate.
  - For the use of (specify irrigation, domestic, etc.) Supplemental Irrigation
  - From the water source (s) seepage
  - Located within the SW/SW 1/4, Section 3, Township 2N (N/S), Range 10E (E/W)

Location Description (if given on the certificate) SW1/4, SW1/4, section 3 T. 2N., R. 10E. W. M., 200 feet North and 1200 feet East; 350 feet North and 1220 feet East, both from SW corner, Section 3.

RECEIVED

OCT 24 2018



# 31

- 3. The appurtenant water right is/is not located within the boundaries of an irrigation, drainage, water improvement, or water control district, or federal reclamation project (*if the right is located within a district or reclamation project, name it here: Farmers Irrigation District.*)
- 4. The portion of the water right being cancelled is served by an irrigation district. The signature of the district manager on the line below indicates the concurrence of the district to the cancellation of the portion of the water right served by the district.

\_\_\_\_\_  
 Signature of district manager                      Printed Name                      Date

- 5. If the water right is issued in the name of an irrigation district then the affiant must have the concurrence of the district to the cancellation of the portion of the water right. (*Signature of district manager on the line below documents consent of the district.*)

\_\_\_\_\_  
 Signature of district manager                      Printed Name                      Date

- 6. I/We have abandoned any and all interest in the portion of the water right described in Item 2, above, and request that portion of the right be canceled.

SEE POA

\_\_\_\_\_  
 Signature of legal owner as listed on deed, or authorized agent                      Date

\_\_\_\_\_  
 Signature of legal co-owner as listed on deed                      Date  
 (If applicable)

Subscribed and Sworn to Before Me this \_\_\_\_\_ day of \_\_\_\_\_, 20\_\_\_\_\_.

\_\_\_\_\_  
Notary Public for Oregon

My Commission Expires \_\_\_\_\_

**PLEASE ATTACH A LEGIBLE COPY OF:**

- 1) A deed which lists landowners and includes a legal description of affected lands, and
- 2) A copy of a water right final proof map, or a tax lot map, or an adjudication map with the abandoned portion of the right clearly drawn and identified.
- 3) IF ACTING AS AN AUTHORIZED AGENT, include a copy of Power of Attorney or other documents granting authority to act on behalf of the legal owner(s).

RECEIVED

OCT 24 2018

OWRD

STATE OF OREGON  
COUNTY OF HOOD RIVER

# 31

# CERTIFICATE OF WATER RIGHT

**This Is to Certify, That** **JOE HESS**

of **Route 3, Box 317, Hood River**, State of **Oregon**, has made proof to the satisfaction of the **STATE ENGINEER** of Oregon, of a right to the use of the waters of seepage

a tributary of **Indian Creek** for the purpose of **supplemental irrigation of 10.0 acres**

under Permit No. **28458** of the State Engineer, and that said right to the use of said waters has been perfected in accordance with the laws of Oregon; that the priority of the right hereby confirmed dates from **April 18, 1962**

that the amount of water to which such right is entitled and hereby confirmed, for the purposes aforesaid, is limited to an amount actually beneficially used for said purposes, and shall not exceed **0.69 cubic foot per second**

or its equivalent in case of rotation, measured at the point of diversion from the stream. The point of diversion is located in the **SW $\frac{1}{4}$  SW $\frac{1}{4}$ , Section 3, T. 2 N., R. 10 E., W. M., 200 feet North and 1200 feet East; 350 feet North and 1220 feet East, both from SW Corner, Section 3.**

The amount of water used for irrigation, together with the amount secured under any other right existing for the same lands, shall be limited to **one-eightieth** of one cubic foot per second per acre, or its equivalent for each acre irrigated and shall be further limited to a diversion of not to exceed **4 acre feet per acre** for each acre irrigated during the irrigation season of each year; provided further that the right allowed herein shall be limited to any deficiency in the available supply of any prior right existing for the same land and shall not exceed the limitation allowed herein,

and shall conform to such reasonable rotation system as may be ordered by the proper state officer.

A description of the place of use under the right hereby confirmed, and to which such right is appurtenant, is as follows:

**10.0 acres SW $\frac{1}{4}$  SW $\frac{1}{4}$   
Section 3  
T. 2 N., R. 10 E., W. M.**

RECEIVED

OCT 24 2018

OWRD

The right to the use of the water for the purposes aforesaid is restricted to the lands or place of use herein described.

WITNESS the signature of the State Engineer, affixed

this date. **March 20, 1973**

.....**CHRIS L. WHEELER**.....

State Engineer

Recorded in State Record of Water Right Certificates, Volume **31**, page **39053**

#32

After recording return to:  
Farmers Irrigation District  
1985 Country Club Road  
Hood River OR 97031

**ASSIGNMENT OF WATER RIGHT**  
**Water Right Conveyance 2N-10E-04D-0101**  
**POWER OF ATTORNEY**

WHEREAS, the undersigned **Morgan & Christine Wells (Wells)** are the owners of the following described real property situated in Hood River County, Oregon, and more particularly described as:

Assessor's map and tax lot no. 2N-10E-04-NE/SE-0101, consisting of 1.90 irrigable acres.

Which property is within the boundaries of and subject to the charges and assessments of the Farmers Irrigation District (District), and

WE 4072

WHEREAS, there is appurtenant to the above-described real property the following described water right of record:

	<u>Primary</u>	<u>Supplemental</u>	<u>Supplemental</u>	<u>Supplemental</u>
Certificate:	85974	85975	74299	85976
Priority:	<del>12/31/1874</del>	12/31/1899	12/01/1905	2/29/1924
Source:	Ditch Creek	Cabin Creek	South Green Point	Winan Spring
Purpose:	Irrigation	Supplemental	Supplemental	Supplemental
Transfer:	<u>.15</u> acres	Transfer <u>.15</u> acres	Transfer <u>.15</u> acres	Transfer <u>.15</u> acres

Which water right is in the name of the Farmers Irrigation District is delivered by the District, and,

WHEREAS, (Wells), desires to transfer .15 acres of the water rights from tax lot 2N-10E-04-NE/SE-0101, and keep 1.75 water right acres.

(Wells), hereby grants, assigns and conveys to the District all of right, title and interest in and to the above-described transferred water right of record and in and to the use of the water therefrom which is appurtenant to the above described property.

(Wells), hereby makes constitutes and appoints the Chairman of Farmers Irrigation District, or his designee, as agent and attorney in fact with power and authority to assign, transfer and convey the above described transferred water right and any other associated water right found during the transfer process, primary or supplemental (see attached if applicable) appurtenant to the property mentioned above and on the records of the Oregon Water Resources Department, including, but not limited to, transferring the use, place of use and point of diversion, and to execute and deliver transfer applications and any other documentation necessary or desirable to accomplish the transfer of the water right.

IN WITNESS WHEREOF, the undersigned has executed this instrument the 13 day of July, 2018.

Morgan Wells  
Morgan Wells, Owner

Christine Wells  
Christine Wells, Owner

STATE OF Oregon )  
County of Hood River ) ss.

Brad Rydzick -acknowledged this instrument before me on 7/13/, 2018.

RECEIVED  
OCT 24 2018  
OWRD

After recording return to:  
Farmers Irrigation District  
1985 Country Club Road  
Hood River OR 97031

#33

**ASSIGNMENT OF WATER RIGHT**  
**Water Right Conveyance 2N-10E-04D-0104**  
**POWER OF ATTORNEY**

WHEREAS, the undersigned **Travis & Kristi Chapman (Chapman)** are the owners of the following described real property situated in Hood River County, Oregon, and more particularly described as:

Assessor's map and tax lot no. 2N-10E-04-NE/SE-0104, consisting of 2.30 irrigable acres.

Which property is within the boundaries of and subject to the charges and assessments of the Farmers Irrigation District (District), and

WHEREAS, there is appurtenant to the above-described real property the following described water right of record:

	<u>Primary</u>	<u>Supplemental</u>	<u>Supplemental</u>	<u>Supplemental</u>
Certificate:	85974	85975	74299	85976
Priority:	10/06/1902	12/31/1899	12/01/1905	2/29/1924
Source:	Ditch Creek	Cabin Creek	South Green Point	Winan Spring
Purpose:	Irrigation	Supplemental	Supplemental	Supplemental
Transfer:	<u>.10</u> acres	<u>.10</u> acres	<u>.10</u> acres	<u>.10</u> acres

Which water right is in the name of the Farmers Irrigation District is delivered by the District, and,


WHEREAS, (**Chapman**), desires to transfer .10 acres of the water rights from tax lot 2N-10E-04-NE/SE-0104, and keep 2.20 water right acres.

(**Chapman**), hereby grants, assigns and conveys to the District all of right, title and interest in and to the above-described transferred water right of record and in and to the use of the water therefrom which is appurtenant to the above described property.

(**Chapman**), hereby makes constitutes and appoints the Chairman of Farmers Irrigation District, or his designee, as agent and attorney in fact with power and authority to assign, transfer and convey the above described transferred water right and any other associated water right found during the transfer process, primary or supplemental (see attached if applicable) appurtenant to the property mentioned above and on the records of the Oregon Water Resources Department, including, but not limited to, transferring the use, place of use and point of diversion, and to execute and deliver transfer applications and any other documentation necessary or desirable to accomplish the transfer of the water right.

IN WITNESS WHEREOF, the undersigned has executed this instrument the 20 day of September, 2018.

  
\_\_\_\_\_  
Travis Chapman, Owner

  
\_\_\_\_\_  
Kristi Chapman, Owner

CH4015 7948 - 7951

STATE OF Oregon )  
County of Hood River ) ss.

Tina Hinshelwood -acknowledged this instrument before me on 9/20, 2018.

RECEIVED  
OCT 24 2018  
OWRD

After recording return to:  
Farmers Irrigation District  
1985 Country Club Road  
Hood River OR 97031

# 34

**ASSIGNMENT OF WATER RIGHT**  
**Water Right Conveyance 2N-10E-04D-0106**  
**POWER OF ATTORNEY**

WHEREAS, the undersigned **William & Julie Gilbert (Gilbert)** are the owners of the following described real property situated in Hood River County, Oregon, and more particularly described as:

Assessor's map and tax lot no. 2N-10E-04-NE/SE-0106, consisting of 2.50 irrigable acres.

Which property is within the boundaries of and subject to the charges and assessments of the Farmers Irrigation District (District), and

WHEREAS, there is appurtenant to the above-described real property the following described water right of record:

	<u>Primary</u>	<u>Supplemental</u>	<u>Supplemental</u>	<u>Supplemental</u>	
Certificate:	85974	85975	74299	85976	GIS860
Priority:	10/06/1902	12/31/1899	12/01/1905	2/29/1924	7940
Source:	Ditch Creek	Cabin Creek	South Green Point	Winan Spring	40
Purpose:	Irrigation	Supplemental	Supplemental	Supplemental	7943
Transfer:	<u>.15</u> acres	<u>.15</u> acres	<u>.15</u> acres	<u>.15</u> acres	


Which water right is in the name of the Farmers Irrigation District is delivered by the District, and,

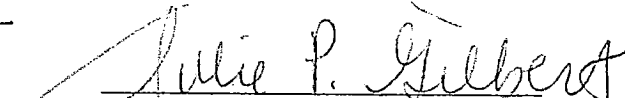
WHEREAS, (Gilbert), desires to transfer .15 acres of the water rights from tax lot 2N-10E-04-NE/SE-0106, and keep 2.35 water right acres. There is no change to supplemental water right 74302.

(Gilbert), hereby grants, assigns and conveys to the District all of right, title and interest in and to the above-described transferred water right of record and in and to the use of the water therefrom which is appurtenant to the above described property.

(Gilbert), hereby makes constitutes and appoints the Chairman of Farmers Irrigation District, or his designee, as agent and attorney in fact with power and authority to assign, transfer and convey the above described transferred water right and any other associated water right found during the transfer process, primary or supplemental (see attached if applicable) appurtenant to the property mentioned above and on the records of the Oregon Water Resources Department, including, but not limited to, transferring the use, place of use and point of diversion, and to execute and deliver transfer applications and any other documentation necessary or desirable to accomplish the transfer of the water right.

IN WITNESS WHEREOF, the undersigned has executed this instrument the 14<sup>th</sup> day of September, 2018.

  
William Christopher Gilbert, Owner

  
Julie P. Gilbert, Owner

RECEIVED

OCT 24 2018

OWRD

STATE OF Oregon)  
County of Hood River) ss.

Julie + William Gilbert acknowledged this instrument before me on 9-14 2018.



#35

JA1138

FARMERS IRRIGATION DISTRICT  
VERIFICATION OF WATER RIGHT WAITING LIST

\*\*\*\*\*

Legal Description of Property

T. 2N R. 10 Section 04 Qtr. Qtr. SW/SE TaxLot # 2400  
Property address (if any) 1341 SUNSET RD. HOOD RIVER, OR.

Owner Name TERRY R. & TERI L. BRYANT

Address 1341 SUNSET RD.

Hood River Oregon 97031

Telephone of Owner/ Applicant 541-386-4868

Amount of water right acres requested 1.5

Land base of property referenced 4.8 ACRES

Water is to be used for Irrigation

Water right request date (today's date) 1-22-97

Map attached Y or  circle one

Please confirm that this information is correct by signing below.

Terry R. Bryant  
Teri L. Bryant  
Owners Signature

1-22-97  
Date

New Owners of property Mack & Lynn Jackson. 1341 Sunset Road 541-490-9702. There are currently 2 acres of water rights on the property. FID has .60 acres available. These are Middle District water rights. This would leave a balance of .9 acres on the request. I spoke with both owners 9/19/18 and they want the water rights.

District use below

\*\*\*\*\*

Application accepted by \_\_\_\_\_  
FID Staff Date

FID Board of Directors acceptance date Feb 19 97

Allocation Date \_\_\_\_\_

Mapping Date \_\_\_\_\_

RECEIVED

OCT 24 2018

OWRD