



Oregon Water Resources Department  
 725 Summer Street NE, Suite A  
 Salem, Oregon 97301-1266  
 (503) 986-0900  
 www.wrd.state.or.us

# District Permanent Water Right Transfer Claim of Beneficial Use

## 1. APPLICANT INFORMATION

District: Ochoco Irrigation District

Contact Person: Russell Rhoden

Phone: 541-447-6449

Mailing Address: 1001 NW Deer Street

City: Prineville State: OR

Zip: 97754

E-Mail address:

ochocoid@crestviewcable.com

Transfer Number: T - 11710

RECEIVED

JAN 02 2018

OWRD

## 2. WATER RIGHT(S)

Pursuant to OAR Chapter 690, Division 385, the district is submitting to the Water Resources Department this claim of beneficial use, with the appropriate fee, for the following water right(s):

*NOTE: Fees do not apply if the priority date is prior to July 9, 1987.*

PERMIT NUMBER	CERTIFICATE NUMBER	DECREE (name, volume, and page)	PRIMARY (P) OR SUPP (S)
-	82246		X <input type="checkbox"/> P <input type="checkbox"/> S
-	82247		X <input type="checkbox"/> P X <input type="checkbox"/> S
-	82249		<input type="checkbox"/> P X <input type="checkbox"/> S
-			<input type="checkbox"/> P <input type="checkbox"/> S

## 3. AUTHORIZED POINT(S) OF DIVERSION (POD) / APPROPRIATION (POA)

The authorized point(s) of diversion / appropriation for the water right modified by the transfer are as follows:

PERMIT NUMBER	DECREE or CERTIFICATE	POD / POA #	SOURCE	LOCATION – MEASURED DISTANCES
-	82246	WRD54		500' N, 250' E of W 1/4 Corner
-	82247	WRD9		60' N, 1940' W of SE Corner
-	82249	Many		
-				

**5. MAP AND SITE REPORT**

Attached is a map and site report for each water right listed in Table 1 that satisfies the requirements of OAR 690-385-7400.

RECEIVED  
JAN 02 2018  
OWRD

6. SIGNATURES

The district certifies that it has inspected the place of use listed in Table I, and confirms the change in place of use has been completed consistent with the terms and conditions of the final order approving the transfer.

  
Signature of District Manager  
or District Board Chairperson

12/27/17  
Date

\_\_\_\_\_  
Type or Print Name of District Manager  
or District Board Chairperson

RECEIVED  
JAN 02 2018  
OWRD

**4. AUTHORIZED PLACE OF USE**

The summary of the perfected change in place of use authorized by the final order approving the water right transfer is listed in Table 1.

CERTIFICATE DEGREE or PERMIT	POD / POA #	PRIORITY DATE	USE	LEGAL DESCRIPTION							ACRES	USER NAME	
				TWP	RNG	SEC	QQ	DLC	GOV'T LOT	TAX LOT			
82247	WRD9	1914	IR	14S	15E	21	NWNW				101	5.0	Prineville Residential
82247	WRD9	1914	IR	15S	16E	9	SENW				113,114,115,120,121,122,123	11.2	Breese Ranch LLC
82247	WRD9	914	IR	15S	16E	9	NENW				1403	0.4	Brian Kurtz
82246	WRD54	1916	IR	14S	15E	2	NWNE				104	3.1	Frank Ridenour
82247	WRD9	1914	IS	14S	15E	2	NWNE				104	3.1	Frank Ridenour
82249	Many	Many	IS	14S	15E	2	NWNE				104	(1.7)	Frank Ridenour
82246	WRD54	1916	IR	14S	16E	25	NWNE				102	0.5	Lee Dunn
82246	WRD54	1916	IR	14S	15E	5	SESE				400	5.7	Michael McCabe
82247	WRD9	1914	IS	14S	15E	5	SESE				400	5.7	Michael McCabe
82249	Many	Many	IS	14S	15E	5	SESE				400	(2.3)	Michael McCabe
82247	WRD9	1914	IR	14S	15E	6	SENE				200	1.4	William Guthrie
82247	WRD9	1914	IR	14S	15E	5	NENW				200	0.4	William Guthrie
82247	WRD9	1914	IR	14S	15E	5	SENW				200	1.2	William Guthrie
82246	WRD54	1916	IR	14S	15E	5	SENW				200	0.8	William Guthrie
82247	WRD9	1914	IS	14S	15E	5	SENW				200	0.8	William Guthrie
82246	WRD54	1916	IR	14S	16E	8	NESE				103	0.6	Brad Santucci
82247	WRD9	1914	IS	14S	16E	8	NESE				103	0.6	Brad Santucci
82246	WRD54	1916	IR	14S	16E	9	NWSW				900	0.3	Brad Santucci
82247	WRD9	1914	IS	14S	16E	9	NWSW				900	0.3	Brad Santucci
82246	WRD54	1916	IR	14S	16E	9	SWNW				900	0.8	Brad Santucci
82247	WRD9	1914	IS	14S	16E	9	SWNW				900	0.8	Brad Santucci
82246	WRD54	1916	IR	14S	16E	5	SWSE				100	3.6	Brad Santucci
82247	WRD9	1914	IS	14S	16E	5	SWSE				100	3.6	Brad Santucci
82247	WRD9	1914	IR	14S	15E	2	SWNE				107	2.0	Susan Lee
										TOTAL:	37		

RECEIVED

JAN 02 2018

OWRD

**CLAIM OF BENEFICIAL USE  
Site Report**

Transfer Number: T - 11710 District Internal Notice #: 1-13

User Name: PRINEVILLE RESIDENTIAL

**Place of Use:**

USE	POD #	TWP	RNG	SEC	QQ	DLC	GOV'T LOT	TAX LOT	ACRES
IR	9	145	15E	21	W4NW4			101	5.0

**District Conveyance System:**

Description of Delivery System: LATERAL to FLOOD IRRIGATION

Headgate: RG-75 Canal: RYE GRASS

**Beneficial Use:**

Description of Beneficial Use: IRRIGATION

Method Used to Apply Water: FLOOD

Method Used to Calculate Beneficial Use: COMPUTER · GIS · SITE VISIT

User Interviewed: ( ) Yes (  ) No

Beneficial Use Made as Authorized: (  ) Yes ( ) No

Description of Beneficial Use if Less than Authorized:

**RECEIVED**

JAN 02 2018

**OWRD**

Inspected By: [Signature] Date: 8-22-14

**Instructions:** Attach and label the corresponding final proof map.

CLAIM OF BENEFICIAL USE  
Site Report

Transfer Number: T - 11710 District Internal Notice #: 2-13

User Name: BREESE RANCH LLC

Place of Use:

USE	POD #	TWP	RNG	SEC	QQ	DLC	GOV'T LOT	TAX LOT	ACRES
IR	9	15 S	16 E	9	SENE			113, 114, 115, 120, 121, 122, 123	11.2

District Conveyance System:

Description of Delivery System: PUMP IN LATERAL

Headgate: CF-6 Canal: COMBS FLAT

Beneficial Use:

Description of Beneficial Use: IRRIGATION

Method Used to Apply Water: SPRINKLER

Method Used to Calculate Beneficial Use: GIS - COMPUTER - SITE VISIT

User Interviewed: ( ) Yes (  ) No

Beneficial Use Made as Authorized: (  ) Yes ( ) No

Description of Beneficial Use if Less than Authorized:

Inspected By: [Signature] Date: 8-22-14

Instructions: Attach and label the corresponding final proof map.

RECEIVED

JAN 02 2018

**CLAIM OF BENEFICIAL USE  
Site Report**

Transfer Number: T - 11710 District Internal Notice #: 3-13

User Name: BRIAN KURTZ

Place of Use:

USE	POD #	TWP	RNG	SEC	QQ	DLC	GOV'T LOT	TAX LOT	ACRES
<u>Irr</u>	<u>9</u>	<u>155</u>	<u>16E</u>	<u>9</u>	<u>NE</u>	<u>NW</u>		<u>1403</u>	<u>0.4</u>

District Conveyance System:

Description of Delivery System: pipelining to pump

Headgate: CF-1 Canal: Combs FLAT CANAL

Beneficial Use:

Description of Beneficial Use: IRRIGATION

Method Used to Apply Water: SPRINKLER

Method Used to Calculate Beneficial Use: GIS, COMPUTER - SITE VISIT

User Interviewed: ( ) Yes (X) No

Beneficial Use Made as Authorized: (X) Yes ( ) No

Description of Beneficial Use if Less than Authorized:

Inspected By: [Signature]

Date: 4-17-14

Instructions: Attach and label the corresponding final proof map.

Site Report Form  
2004

**RECEIVED**

JAN 02 2018

**OWRD**

**CLAIM OF BENEFICIAL USE  
Site Report**

Transfer Number: T - 11710 District Internal Notice #: 4-13, 5-13, 6-13, 7-13, 8-13

User Name: FRANK RIDENOUR

**Place of Use:**

USE	POD #	TWP	RNG	SEC	QQ	DLC	GOV'T LOT	TAX LOT	ACRES
IR	54	145	15E	2	NWNE			104	3.1
IR	9	145	15E	2	NWNE			104	3.1
82249 - IS		145	15E	2	NWNE			104	(1.7)

**District Conveyance System:**

Description of Delivery System: PIPELINE AND pump

Headgate: W-5 Canal: GRIMES FLAT WEST

**Beneficial Use:**

Description of Beneficial Use: IRRIGATION

Method Used to Apply Water: SPRINKLER

Method Used to Calculate Beneficial Use: GIS. COMPUTER. SITE VISIT

User Interviewed: ( ) Yes (X) No

Beneficial Use Made as Authorized: (X) Yes ( ) No

Description of Beneficial Use if Less than Authorized:

Inspected By: [Signature]

Date: 8.22.14

**Instructions:** Attach and label the corresponding final proof map.

**RECEIVED**

JAN 02 2018



**CLAIM OF BENEFICIAL USE  
Site Report**

Transfer Number: T - 11710 District Internal Notice #: 9-13

User Name: LEE DUNN

**Place of Use:**

USE	POD #	TWP	RNG	SEC	QQ	DLC	GOV'T LOT	TAX LOT	ACRES
IR	54	145	16E	25	NWNE			102	0.5

**District Conveyance System:**

Description of Delivery System: PUMP IN LATERAL

Headgate: JC-14 Canal: JOHNSON CREEK

**Beneficial Use:**

Description of Beneficial Use: IRRIGATION

Method Used to Apply Water: SPRINKLER

Method Used to Calculate Beneficial Use: GIS. COMPUTER. SITE VISIT

User Interviewed: ( ) Yes (  ) No

Beneficial Use Made as Authorized: (  ) Yes ( ) No

Description of Beneficial Use if Less than Authorized:

Inspected By: [Signature]

Date: 8-22-14

**Instructions:** Attach and label the corresponding final proof map.

**RECEIVED**

JAN 02 2018

**OWRD**  
Aug. 2009

## CLAIM OF BENEFICIAL USE Site Report

Transfer Number: T - 11710 District Internal Notice #: 10-13

User Name: MICHAEL McCABE

**Place of Use:**

USE	POD #	TWP	RNG	SEC	QQ	DLC	GOV'T LOT	TAX LOT	ACRES
IR	54	145	15E	5	SESE			400	5.7
IS	9	145	15E	5	SESE			400	5.7
82249 - IS		145	15E					400	(2.3)

**District Conveyance System:**

Description of Delivery System: pump in LATERAL

Headgate: W-13 Canal: GRIMES FLAT WEST

**Beneficial Use:**

Description of Beneficial Use: IRRIGATION


Method Used to Apply Water: SPRINKLER

Method Used to Calculate Beneficial Use: GIS. COMPUTER - SITE VISIT

User Interviewed: ( ) Yes (  ) No

Beneficial Use Made as Authorized: (  ) Yes ( ) No

Description of Beneficial Use if Less than Authorized:

Inspected By: 

Date: 4-17-14

**Instructions:** Attach and label the corresponding final proof map.

RECEIVED

JAN 02 2018

OWRD

**CLAIM OF BENEFICIAL USE  
Site Report**

Transfer Number: T - 11710 District Internal Notice #: 11-13

User Name: William Guthrie

**Place of Use:**

USE	POD #	TWP	RNG	SEC	QQ	DLC	GOV'T LOT	TAX LOT	ACRES
IR	9	145	15E	6	SENE			200	1.4

**District Conveyance System:**

Description of Delivery System: pump in LATERAL

Headgate: 447 Canal: ORHOCO MAIN

**Beneficial Use:**

Description of Beneficial Use: IRRIGATION

Method Used to Apply Water: SPRINKLER

Method Used to Calculate Beneficial Use: GIS-Computer-SITE VISIT

User Interviewed: ( ) Yes (  ) No

Beneficial Use Made as Authorized: (  ) Yes ( ) No

Description of Beneficial Use if Less than Authorized:

**RECEIVED**

JAN 02 2018

**OWRD**

Inspected By: Michael R. [Signature]

Date: 4-17-14

**Instructions:** Attach and label the corresponding final proof map.

## CLAIM OF BENEFICIAL USE Site Report

Transfer Number: T - 11710 District Internal Notice #: 11-13, 12-13, 13-13, 14-13

User Name: WILLIAM GUTHRIE

**Place of Use:**

USE	POD #	TWP	RNG	SEC	QQ	DLC	GOV'T LOT	TAX LOT	ACRES
IR	9	145	15E	5	NENW			200	0.4
IR	9	145	15E	5	SENE			200	1.2

**District Conveyance System:**

Description of Delivery System: PUMP IN LATERAL

Headgate: 445 Canal: OCHOCO MAIN

**Beneficial Use:**

Description of Beneficial Use: IRRIGATION

Method Used to Apply Water: SPRINKLER

Method Used to Calculate Beneficial Use: GIS. COMPUTER - SITE VISIT

User Interviewed: ( ) Yes (  ) No

Beneficial Use Made as Authorized: (  ) Yes ( ) No

Description of Beneficial Use if Less than Authorized:

**RECEIVED**  
JAN 02 2018  
**OWRD**

Inspected By: *Michael D. Lake*

Date: 4-17-14

**Instructions:** Attach and label the corresponding final proof map.

**CLAIM OF BENEFICIAL USE  
Site Report**

Transfer Number: T - 11710 District Internal Notice #: 17-13

User Name: BRAD SANTUCCI

**Place of Use:**

USE	POD #	TWP	RNG	SEC	QQ	DLC	GOV'T LOT	TAX LOT	ACRES
IR	54	145	16 E	8	NESE			103	0.6
IS	9	145	16 E	8	NESE			103	0.6

**District Conveyance System:**

Description of Delivery System: pump in LATERAL

Headgate: 340 Canal: OCHOCO MAIN

**Beneficial Use:**

Description of Beneficial Use: IRIGATION

Method Used to Apply Water: SPRINKLER

Method Used to Calculate Beneficial Use: GIS-Computer- SITE VISIT

User Interviewed: ( ) Yes (  ) No

Beneficial Use Made as Authorized: (  ) Yes ( ) No

Description of Beneficial Use if Less than Authorized:

Inspected By: *Michael P. [Signature]* Date: 4-17-14

**Instructions:** Attach and label the corresponding final proof map.

**RECEIVED**

JAN 02 2018

**QWRU**  
Aug. 2009

# CLAIM OF BENEFICIAL USE Site Report

Transfer Number: T - 11710 District Internal Notice #: 17-13

User Name: BRAD SANTUCCI

**Place of Use:**

USE	POD #	TWP	RNG	SEC	QQ	DLC	GOV'T LOT	TAX LOT	ACRES
IR	54	14 S	16 E	9	NWSW			900	0.3
IS	9	14 S	16 E	9	NWSW			900	0.3
IR	54	14 S	16 E	9	SWNW			900	0.8
IS	9	14 S	16 E	9	SWNW			900	0.8

District Conveyance System: \_\_\_\_\_  
Description of Delivery System: pump w/ LATERAL

Headgate: 340 Canal: OCHOCO MAIN

**Beneficial Use:**

Description of Beneficial Use: IRRIGATION

Method Used to Apply Water: SPRINKLER

Method Used to Calculate Beneficial Use: GIS - COMPUTER - SITE VISIT

User Interviewed: ( ) Yes (  ) No


Beneficial Use Made as Authorized: (  ) Yes ( ) No

Description of Beneficial Use if Less than Authorized: \_\_\_\_\_

RECEIVED

JAN 02 2018

OWRD

Inspected By:  Date: 4-17-14

**Instructions:** Attach and label the corresponding final proof map.

**CLAIM OF BENEFICIAL USE  
Site Report**

Transfer Number: T - 11710 District Internal Notice #: 17-13

User Name: BRAD SANTUCCI

**Place of Use:**

USE	POD #	TWP	RNG	SEC	QQ	DLC	GOV'T LOT	TAX LOT	ACRES
IR	54	145	16 E	5	SWSE			100	3.6
IS	9	145	16 E	5	SWSE			100	3.6

**District Conveyance System:**

Description of Delivery System: Pump in LATERAL

Headgate: 342 Canal: OCHOCO MAIN

**Beneficial Use:**

Description of Beneficial Use: IRRIGATION

Method Used to Apply Water: SPRINKLER

Method Used to Calculate Beneficial Use: GIS - COMPUTER - SITE VISIT

User Interviewed: ( ) Yes (  ) No


Beneficial Use Made as Authorized: (  ) Yes ( ) No

Description of Beneficial Use if Less than Authorized:

**RECEIVED**

JAN 02 2018

**OWRD**

Inspected By: 

Date: 8-22-14

**Instructions:** Attach and label the corresponding final proof map.

**CLAIM OF BENEFICIAL USE  
Site Report**

Transfer Number: T - 11710 District Internal Notice #: 18-13

User Name: SUSAN LEE

**Place of Use:**

USE	POD #	TWP	RNG	SEC	QQ	DLC	GOV'T LOT	TAX LOT	ACRES
IR	9	14S	15E	2	SWNE			107	2.0

**District Conveyance System:**

Description of Delivery System: pump in LATERAL

Headgate: 394 Canal: OCHOCO MAIN

**Beneficial Use:**

Description of Beneficial Use: IRRIGATION

Method Used to Apply Water: SPRINKLER

Method Used to Calculate Beneficial Use: GIS - Computer - SITE VISIT

User Interviewed: ( ) Yes (x) No

Beneficial Use Made as Authorized: (x) Yes ( ) No

Description of Beneficial Use if Less than Authorized:

**RECEIVED**

JAN 02 2018

**OWRD**

Inspected By: [Signature]

Date: 8-22-14

**Instructions:** Attach and label the corresponding final proof map.



Hello Ann,

Hope all is well with you. Enclosed are the Site Reports and Final Proof maps for T-11710 for Ochoco Irrigation District.

As you may know we are working on our GIS capabilities since FireWhat? discontinued their business. We are currently working with Crook County GIS to host our maps etc. We think this will be a good and long lasting relationship.

If you have any questions or comments, feel free to give me a call or e-mail.

Thank you, for your patience with us,



Russ Rhoden

Ochoco Irrigation District

1001 NW Deer St

Prineville, Oregon 97754

541-447-6449 (Office)

541-420-4221 (Cell)

RECEIVED  
JAN 02 2018  
OWRD

## CLAIM OF BENEFICIAL USE Site Report

Transfer Number: T - 11710 District Internal Notice #: 15-13, 16-13

User Name: William GUTHRIE

**Place of Use:**

USE	POD #	TWP	RNG	SEC	QQ	DLC	GOV'T LOT	TAX LOT	ACRES
IR	54	145	15E	5	SESW			200	0.8
IS	9	145	15E	5	SESW			200	0.8

**District Conveyance System:**

Description of Delivery System: PUMP IN LATERAL

Headgate: 445 Canal: OCHOCO MAIN

**Beneficial Use:**

Description of Beneficial Use: IRRIGATION

Method Used to Apply Water: SPRINKLER

Method Used to Calculate Beneficial Use: GIS - COMPUTER - SITE VISIT

User Interviewed:  Yes  No

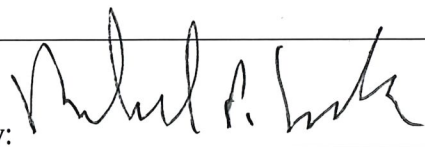
Beneficial Use Made as Authorized:  Yes  No

Description of Beneficial Use if Less than Authorized:

RECEIVED

JAN 02 2018

OWRD

Inspected By: 

Date: 4-17-14

**Instructions:** Attach and label the corresponding final proof map.