



State of Oregon
 Water Resources Department
 725 Summer Street NE, Suite A
 Salem, Oregon 97301-1266
 (503) 986-0900

Application for Groundwater Registration Modification

Part 1 of 5 – Minimum Requirements Checklist

This Groundwater Registration Modification application will be returned if Parts 1 through 4 and all required attachments are not completed and included.
 For questions, please call (503) 986-0900, and ask for Transfer Section.

Check all included with this application (N/A = Not Applicable)

RECEIVED

Part 1 – Completed Minimum Requirements Checklist. JAN 14 2019

Part 2 – Completed Application Map Checklist. OWRD

Part 3 – Completed Applicant Information and Signature.

Part 4 – Completed Groundwater Registration Modification Application – Groundwater Registration Information. (Only one Groundwater registration per application, unless the Groundwater registrations to be modified are layered).

Completed Groundwater Registration Modification Application Map (Does not have to be prepared by a Certified Water Right Examiner).

Groundwater registration modification fees – Amount enclosed: \$ 875.00.
 (\$875.00 for a place of use change only; \$1,250.00 for any other change or combination).

Attachments:

N/A Request for Assignment Form and statutory fee. This form needs to be completed if the applicant owns the land to which the registration is appurtenant and is **not** the registration certificate holder of record. The Request for Assignment Form is available at www.oregon.gov/owrd/forms/.
 Assignment is not needed for any person or entity who can demonstrate authorization to request recognition of a modification (e.g. legal representative, power of attorney, agent, etc.) **or** the applicant is named on the certificate of registration, or has been assigned to the certificate of registration.

N/A Land Use Information Form with approval and signature (or signed land use form receipt stub). Land use form not required if any of the following apply:

- Water is to be diverted, conveyed, and/or used only on federal lands.
- All of the following apply: a) a change in place of use only, b) no structural changes, c) the use of water is for irrigation only, and d) the use is located within an irrigation district or an exclusive farm use zone.

N/A Water Well Report/Well Log for changes in point(s) of appropriation (well(s)) or additional point(s) of appropriation.

(For Staff Use Only)

WE ARE RETURNING YOUR APPLICATION FOR THE FOLLOWING REASON(S):

<input type="checkbox"/> Application fee not enclosed/insufficient	<input type="checkbox"/> Map not included or incomplete
<input type="checkbox"/> Land Use Form not enclosed or incomplete	<input type="checkbox"/> Assignment Form and fee not enclosed/insufficient
<input type="checkbox"/> Additional signature(s) required	<input type="checkbox"/> Part _____ is incomplete

Other/Explanation _____

Staff: _____ 503-986-0_____ Date: ____/____/____

Part 2 of 4 – Groundwater Registration Modification Map Checklist

Your Groundwater Registration Modification application will be returned if any of the map requirements listed below are not met.

Please be sure that the map you submit includes all the items listed below and meets the requirements of OAR 690-380-3100, however, the map does not have to be prepared by a Certified Water Right Examiner. Check all boxes that apply.

- Permanent quality printed with dark ink on good quality paper.
- The size of the map can be 8½ x 11 inches, 8½ x 14 inches, 11 x 17 inches, or up to 30 x 30 inches. For 30 x 30 inch maps, one extra copy is required.
- A north arrow, a legend, and scale.
- The scale of the map must be: 1 inch = 400 feet, 1 inch = 1,320 feet, the scale of the county assessor map if the scale is not smaller than 1 inch = 1,320 feet, or a scale that has been pre-approved by the Department.
- Township, Range, Section, ¼ ¼, DLC, Government Lot, and other recognized public land survey lines.
- Tax lot boundaries (property lines) are required. Tax lot numbers are recommended.
- Major physical features including rivers and creeks showing direction of flow, lakes and reservoirs, roads and railroads.
- Major water delivery system features from the point(s) of appropriation such as main pipelines, canals, and ditches.
- Existing place of use that includes hachuring, priority date, and use including number of acres in each quarter-quarter section, government lot, or in each quarter-quarter section as projected within government lots, donation land claims, or other recognized public land survey subdivisions. If less than the entirety of the registration is being changed, a separate hachuring is needed for the portion of the registration left unchanged.
- N/A If you are proposing a modification in place of use, show the proposed place of use with hachuring including priority date and use including number of acres in each quarter-quarter section, government lot, or in each quarter-quarter section as projected within government lots, donation land claims, or other recognized public land survey subdivisions.
- Existing point(s) of appropriation with distance and bearing or coordinates from a recognized survey corner.
- N/A If you are proposing a modification in point(s) of appropriation, show the proposed location and label it clearly with distance and bearing or coordinates. If GPS coordinates are used, latitude-longitude coordinates may be expressed as either degrees-minutes-seconds with at least one digit after the decimal (example – 42°32'15.5") or degrees-decimal with five or more digits after the decimal (example – 42.53764°).

RECEIVED

JAN 14 2019

OWRD

TACS

Part 3 of 4 – Applicant Information and Signature

Applicant Information

APPLICANT/BUSINESS NAME FIVE OAK FARMS LLC		PHONE NO. 503-399-9171	ADDITIONAL CONTACT NO.
ADDRESS 7705 HAZELGREEN RD NE		FAX NO. 503-399-9171	
CITY SALEM	STATE OR	ZIP 97305	E-MAIL FIVEOAKFARMS1@AOL.COM
BY PROVIDING AN E-MAIL ADDRESS, CONSENT IS GIVEN TO RECEIVE ALL CORRESPONDENCE FROM THE DEPARTMENT ELECTRONICALLY. COPIES OF THE FINAL ORDER DOCUMENTS WILL ALSO BE MAILED.			

Agent Information – The agent is authorized to represent the applicant in all matters relating to this application

APPLICANT/BUSINESS NAME		PHONE NO.	ADDITIONAL CONTACT NO.
ADDRESS		FAX NO.	
CITY	STATE	ZIP	E-MAIL
BY PROVIDING AN E-MAIL ADDRESS, CONSENT IS GIVEN TO RECEIVE ALL CORRESPONDENCE FROM THE DEPARTMENT ELECTRONICALLY. COPIES OF THE FINAL ORDER DOCUMENTS WILL ALSO BE MAILED.			

Explain in your own words what you propose to accomplish with this modification; and why:

If you need additional space, continue on a separate piece of paper and attach to the application as "Attachment 1".


Check this box if this project is fully or partially funded by the American Recovery and Reinvestment Act. (Federal stimulus dollars)

(Check one box)

- By signing this application, I (we) understand that, upon receipt of the draft preliminary determination and prior to Department approval of the Groundwater modification, I (we) will be required to provide landownership information and evidence that I am authorized to pursue the modification as identified in OAR 690-382-0400(16)(a);
- OR**
- I (we) affirm the applicant is a municipality as defined in ORS 540.510(3)(b) and that the right is in the name of the municipality or a predecessor; **OR**
- I (we) affirm that the applicant is an entity with the authority to condemn property and is acquiring the property to which the Groundwater registration proposed for modification is appurtenant by condemnation and have attached supporting documentation.

I understand that prior to Department approval of the groundwater registration modification, I may be required to submit payment to the Department for publication of a notice in a newspaper with general circulation in the area where the groundwater registration is located, once per week for two consecutive weeks. If more than one qualifying newspaper is available, I suggest publishing the notice in the following paper: _____.

I (we) affirm that the information contained in this application is true and accurate.



[Signature]
Applicant Signature

Dennis D. Ditchen
Print Name (and Title if applicable)

1/11/2019
Date

RECEIVED
JAN 14 2019

Applicant Signature

Print Name (and Title if applicable)

Date

OWRD

Is the applicant the sole owner of the land on which the Groundwater registration modification or portion thereof, is located? Yes No *If NO, include signatures of all deeded landowners (and mailing and/or e-mail addresses if different than the applicant's) or attach affidavits of consent (and mailing and/or e-mail addresses) from all landowners or individuals/entities to which the Groundwater registration has been conveyed.*


Check the appropriate box, if applicable:

- Check here if the Groundwater registration proposed for modification is or will be located within or served by an irrigation or other water district.

IRRIGATION DISTRICT NAME	ADDRESS	
CITY	STATE	ZIP

- Check here if water for the Groundwater registration is supplied under a water service agreement or other contract with a federal agency or other entity.

ENTITY NAME	ADDRESS	
CITY	STATE	ZIP



To meet State Land Use Consistency Requirements, you must list all local governments (each county, city, municipal corporation, or tribal government) within whose jurisdiction water will be diverted, conveyed or used.

ENTITY NAME	ADDRESS	
CITY	STATE	ZIP

ENTITY NAME	ADDRESS	
CITY	STATE	ZIP

RECEIVED

JAN 14 2019

OWRD

INSTRUCTIONS for editing the Application Form

To add additional lines to tables within the forms or to copy and paste additional Part 4 pages, please **save the application form to your computer**. Unlock the document by using one of the following instructions for your Microsoft Word software version:

Microsoft Word 2003

Unlock the document by one of the following:

- Using the **Tools** menu => click **Unprotect Document**;

OR

- Using the **Forms** toolbar => click on the **Protect/Unprotect** icon.

To relock the document to enable the checkboxes to work, you will need to:

- Using the **Tools** menu => click **Protect Document**;

OR

- Using the **Forms** toolbar => click on the **Protect/Unprotect** icon.

Microsoft Word 2007

- Unlock the document by clicking the **Review** tab, then click **Protect Document**, then click **Stop Protect**
- To relock the document, click **Editing Restrictions**, then click **Allow Only This Type of Editing**, select **Filling In Forms** from the drop-down menu, then check **Yes, Start Enforcing Protection**.

Microsoft Word 2010

- Unlock the document by clicking the **Review** tab; toggle the **Restrict Editing** icon at the upper right, then click **Stop Protect** at the bottom right. Then uncheck the "Allow only this type of editing in the document: **Filling in forms**" in the "Editing restrictions" section on the right-hand list of options.
- To relock the document, check the **Editing Restrictions/Allow Only This Type of Editing/Filling In Forms** box from the drop-down menu, then check **Yes, Start Enforcing Protection**. You do not need to assign a password for the editing restrictions.

Other Alternatives:

- Photocopy pages or tables in Part 4, ~~mark through~~ any non-applicable information, insert/attach photocopied pages to document in the appropriate location, and manually amend page numbers as necessary (e.g. Page 5 of 9 10).
- You may refer to additional attachments that you may include, such as separately produced tables or spreadsheets to convey large numbers of rows of place of use listings, owner/property parcels, etc. You may contact the Department at 503-986-0900 and ask for Transfer Staff if you have questions.

Once the application has been unlocked, you may:

- add additional rows to tables using the Table tools, and
- select and copy the pages of Part 4 and paste as many additional sets of Part 4 pages as needed at the end of the application.

After editing, re-lock the document to enable checkboxes to work.

RECEIVED

JAN 14 2019

OWRD

TACS

Part 4 of 4 – Groundwater Registration Information

Please use a separate Part 4 for each registration being modified. See instructions on page 5, to copy and paste additional Part 4s, or to add additional rows to tables within the form.

Table 1. Location of Authorized and Proposed Point(s) of Appropriation (POA)

(Note: If the POA name is not specified in the registration, assign it a name or number here.)

POA Name or Number	Is this POA Authorized by the registration or is it Proposed?	OWRD Well Log ID# (or Well ID Tag # L-___)	Twp		Rng		Sec	¼ ¼		Tax Lot, DLC or Gov't Lot	Measured Distances (from a recognized survey corner)
GR-810	<input checked="" type="checkbox"/> Authorized <input type="checkbox"/> Proposed		6	S	1	W	31	NE	SW	38	470' SOUTH & 850' WEST FROM NE CORNER, DLC 38
	<input type="checkbox"/> Authorized <input checked="" type="checkbox"/> Proposed		6	S	1	W	31	NE	SW	41	
	<input type="checkbox"/> Authorized <input type="checkbox"/> Proposed										
	<input type="checkbox"/> Authorized <input type="checkbox"/> Proposed										

Check all type(s) of modifications(s) proposed below (modification "CODES" are provided in parentheses):

- | | |
|--|---|
| <input checked="" type="checkbox"/> Place of Use (POU) | <input type="checkbox"/> Point of Appropriation (well) (POA) |
| <input type="checkbox"/> Character of Use (USE) | <input type="checkbox"/> Additional Point of Appropriation (APOA) |

Will all of the proposed changes affect the entire Groundwater registration?

- Yes Complete only the proposed ("to" lands) section of Table 2 on the next page. Use the "CODES" listed above to describe the proposed changes.
- No Complete all of Table 2 to describe the portion of the registration to be changed.

RECEIVED

JAN 14 2019

OWRD

Please use and attach additional pages of Table 2 as needed.
See page 5 for instructions.

Do you have questions about how to fill-out the tables?
Contact the Department at 503-986-0900 and ask for Transfer

Table 2. Description of Modifications to Registration GR- 810 (Certificate # GR- 65958)

List only the part of the registration that will be modified. For the acreage in each ¼ ¼, list the modification proposed. If more than one modification, specify the acreage associated with each modification. If more than one POA, specify the acreage associated with each POA.

AUTHORIZED (the "from" or "off" lands) The listing that appears in the registration BEFORE PROPOSED CHANGES List only that part or portion of the groundwater registration that will be changed.												Proposed Changes (see "CODES" from previous page)	PROPOSED (the "to" or "on" lands) The listing as it would appear AFTER PROPOSED CHANGES are made.																			
Twp	Rng	Sec	¼	¼	Tax Lot	Gvt Lot or DLC	Acres	Type of USE listed on Certificate	POA(s) (name or number from Table 1)	Priority Date	Twp		Rng	Sec	¼	¼	Tax Lot	Gvt Lot or DLC	Acres	New Type of USE	POA(s) to be used (from Table 1)	Priority Date										
EXAMPLE																																
2	S	9	E	15	NE	NW	100		15.0	Irrigation	POD #1 POD #2	1901	POU/POD	2	S	9	E	1	NW	NW	500	1	10.0		POD #5	1901						
"	"	"	"	"	"	"	"	"	"	EXAMPLE	"	"	"	2	S	9	E	2	SW	NW	500		5.0		POD #6	1901						
6	S	1	W	31	SE	NW		38	4.7	IRRIGATION				6	S	1	W	31	SW	NW		41	1	IRRIGATION								
"	"	"	"	"	NE	SW		"	31.5	"				"	"	"	"	"	NE	NW		"	5	"								
"	"	"	"	"	SE	SW		"	13.8	"				"	"	"	"	"	SE	NE		"	24	"								
														"	"	"	"	"	NW	NE		"	5	"								
														"	"	"	"	"	NW	NE		"	15	"								
TOTAL ACRES								50																TOTAL ACRES								50

Additional remarks: _____.

RECEIVED

JAN 14 2019

OWRP 13109

For a modification in place of use or character of use:

Are there other water right certificates, water use permits, or Groundwater registrations associated with the “from” or “to” lands? Yes No

If YES, list the other certificate, water use permit, or other Groundwater registration numbers:



Pursuant to OAR 690-382-0200, any “layered” water use, such as an irrigation right that is supplemental to a primary irrigation right proposed for transfer, must be concurrently transferred with the registration or be cancelled. Any change to a water right must be filed separately in a transfer application. Any change to a water use permit must be filed separately with a permit amendment. Any modification to a Groundwater registration on the “to” lands must be filed separately with a Groundwater registration modification.

For modifications in point(s) of appropriation (well(s) or additional point(s) of appropriation:

- Well log(s) are attached for each well that are clearly labeled and associated with the corresponding well(s) in Table 1 above and on the accompanying application map. (Tip: You may search for well logs on the Department’s web page at: http://apps.wrd.state.or.us/apps/gw/well_log/)

AND/OR

- Describe the construction of the authorized and proposed well(s) in Table 3 for any wells that do not have a well log. For *proposed wells not yet constructed or built*, provide “a best estimate” for each requested information element in the table. The Department recommends you consult a licensed well driller, geologist, or certified water right examiner to assist with assembling the information necessary to complete Table 3.

Table 3. Construction of Point(s) of Appropriation

Any well(s) in this listing must be clearly tied to corresponding well(s) described in Table 1 and shown on the accompanying application map. Failure to provide adequate information is likely to delay the processing of your modification application until it is received. The information is necessary for the department to assess whether the proposed well(s) will access the same source aquifer as the authorized point(s) of appropriation (POA). The Department is prohibited by law from approving POA changes that do not access the same source aquifer.

Proposed or Authorized POA Name or Number	Is well already built? (Yes or No)	If an existing well, OWRD Well ID Tag No. L-____	Total well depth	Casing Diameter	Casing Intervals (feet)	Seal depth(s) (intervals)	Perforated or screened intervals (in feet)	Static water level of completed well (in feet)	Source aquifer (sand, gravel, basalt, etc.)	Well - specific rate (cfs or gpm). If less than full rate of water right
	YES	G 1262	184'	10"	1-170		91-167	29	SANDY	

RECEIVED

JAN 14 2019 TACS

OWRD

13109

Application for Water Right Transfer

Evidence of Use Affidavit



Oregon Water Resources Department
 725 Summer Street NE, Suite A
 Salem, Oregon 97301-1266
 (503) 986-0900
 www.wrd.state.or.us

Please print legibly or type. Be as specific as possible. Attach additional pages if you need more spacing. Supporting documentation must be attached.

State of Oregon)
) ss
 County of Marion)

I, Dennis Ditchen, in my capacity as Partner of Five Oak Farms LLC,
 mailing address 7705 Hazelgreen Rd NE, Salem, OR 97305

telephone number (503) 399-9171, being first duly sworn depose and say:

1. My knowledge of the exercise or status of the water right is based on (check one):
 Personal observation Professional expertise

2. I attest that:

- Water was used during the previous five years on the **entire** place of use for
 Certificate # GR-810 ; **OR**
- My knowledge is specific to the use of water at the following locations within the last five years:

Certificate #	Township	Range	Mer	Sec	¼ ¼	Gov't Lot or DLC	Acres (if applicable)

OR

- Confirming Certificate # _____ has been issued within the past five years; **OR**
- Part or all of the water right was leased instream at some time within the last five years. The instream lease number is: _____ (Note: If the entire right proposed for transfer was not leased, additional evidence of use is needed for the portion not leased instream.); **OR**
- The water right is not subject to forfeiture and documentation that a presumption of forfeiture for non-use would be rebutted under ORS 540.610(2) is attached.
- Water has been used at the actual current point of diversion or appropriation for more than 10 years for Certificate # _____ (For Historic POD/POA Transfers)

(continues on reverse side)

RECEIVED

JAN 14 2019

OWRD


FS 13109

3. The water right was used for: (e.g., crops, pasture, etc.): _____
4. I understand that if I do not attach one or more of the documents shown in the table below to support the above statements, my application will be considered incomplete.

[Signature]
Signature of Affiant

1-11-19
Date

Signed and sworn to (or affirmed) before me this 11th day of January, 2019.



[Signature]
Notary Public for Oregon

My Commission Expires: June 10th, 2022

Supporting Documents	Examples
<input type="checkbox"/> Copy of a water right certificate that has been issued within the last five years. (not a remaining right certificate)	Copy of confirming water right certificate that shows issue date
<input checked="" type="checkbox"/> Copies of receipts from sales of irrigated crops or for expenditures related to use of water	<ul style="list-style-type: none"> • Power usage records for pumps associated with irrigation use • Fertilizer or seed bills related to irrigated crops • Farmers Co-op sales receipt
<input type="checkbox"/> Records such as FSA crop reports, irrigation district records, NRCS farm management plan, or records of other water suppliers	<ul style="list-style-type: none"> • District assessment records for water delivered • Crop reports submitted under a federal loan agreement • Beneficial use reports from district • IRS Farm Usage Deduction Report • Agricultural Stabilization Plan • CREP Report
<input type="checkbox"/> Aerial photos containing sufficient detail to establish location and date of photograph	<p>Multiple photos can be submitted to resolve different areas of a water right.</p> <p>If the photograph does not print with a "date stamp" or without the source being identified, the date of the photograph and source should be added.</p> <p>Sources for aerial photos: OSU – www.oregonexplorer.info/imagery OWRD – www.wrd.state.or.us Google Earth – earth.google.com TerraServer – www.terraserver.com</p>
<input type="checkbox"/> Approved Lease establishing beneficial use within the last 5 years	Copy of instream lease or lease number

RECEIVED

JAN 14 2019

OWRD



(503)228-6322 or 1-800-542-8818
PortlandGeneral.com

Account # 0008 47637-494519 2

Balance Forward 0.00
Current Charges 0.00

Service Address:
FIVE OAK FARMS LLC
5676 SHANNON RD NE
SILVERTON, OR 97381

Do Not Pay

Cycle: 1504
Feeder Line Code: SR3

AMOUNT DUE \$ 0.00
Due date for current bill 02/07/18

This month's charges (turn over for details)

Meter # AB31004906, Schedule 47

Energy Charges (0 kWh) 0.00
0.00

Current Charges 0.00

PGE met its Oregon Renewable Portfolio Standard target for 2016 by providing at least 15% of the electricity sold to customers during the year from qualifying renewable resources. View the full compliance report at: PortlandGeneral.com/RPS. Including PGE-owned and contracted hydroelectric resources, about 40 percent of the power PGE delivered in 2016 was carbon free. The OPUC recently approved the addition of more renewables to further reduce our carbon footprint.

Point of Delivery Identification (PODID) number for meter number AB31004906 is 483838817.

Your energy use

Meter # AB31004906
Schedule 47

Service Period	Meter Reading
01/19/18	87779
12/18/17	87779
32 days of service	0 kWh

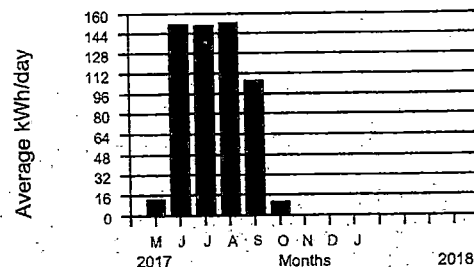
RECEIVED

JAN 14 2019

OWRD

Period Ending	Avg Daily Temperature*	Avg kWh Per Day	Avg Cost Per Day
Jan 2018	43	0.0	
Jan 2017	35	N/A	N/A

*Temperature source: Salem/McNary Field Airport



Please detach and return this portion with your payment.



P.O. Box 4438
Portland, OR 97208-4438

1504

Account Number

Zero Bal.

Due Date: 02/07/18

Amount Due: \$ 0.00

Do Not Pay

Please Indicate amount paid below

\$ XXXXXXXXXXXXXXXX

Questions? Call 1-800-542-8818 or PortlandGeneral.com

PGE

*022821



FIVE OAK FARMS LLC
38
7705 HAZELGREEN RD NE
SALEM OR 97305-9508





(503)228-6322 or 1-800-542-8818
PortlandGeneral.com

Account # 0008 47637-494519 2

Balance Forward 0.00
Current Charges 0.00

Service Address:
FIVE OAK FARMS LLC
5676 SHANNON RD NE
SILVERTON, OR 97381

Do Not Pay

Cycle: 1504
Feeder Line Code: SR3

AMOUNT DUE \$ 0.00
Due date for current bill 03/09/18

This month's charges (turn over for details)

Meter # AB31004906, Schedule 47

Energy Charges (0 kWh) 0.00
0.00

Current Charges

0.00

Point of Delivery Identification (PODID) number for meter number
AB31004906 is 483838817.

Your energy use

Meter # AB31004906
Schedule 47

Service Period	Meter Reading
02/20/18	87779
01/19/18	87779
32 days of service	0 kWh

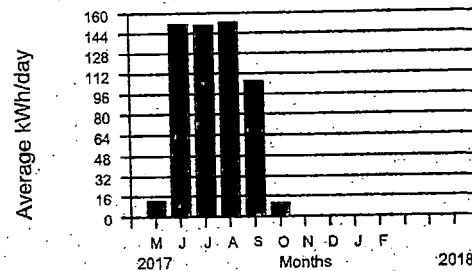
RECEIVED

JAN 14 2019

OWRD

Period Ending	Avg Daily Temperature*	Avg kWh Per Day	Avg Cost Per Day
Feb 2018	45	0.0	
Feb 2017	42	N/A	N/A

*Temperature source: Salem/McNary Field Airport



Please detach and return this portion with your payment.



P.O. Box 4438
Portland, OR 97208-4438

*022777



FIVE OAK FARMS LLC
38
7705 HAZELGREEN RD NE
SALEM OR 97305-9508

1504
Account Number

Zero Bal.

Due Date: 03/09/18

Amount Due: \$ 0.00

Do Not Pay

Please indicate amount paid below

\$ XXXXXXXXXXXXXXXX

Questions? Call 1-800-542-8818 or
PortlandGeneral.com

PGE





(503)228-6322 or 1-800-542-8818
PortlandGeneral.com

Account # 0008 47637-494519 2

Balance Forward 0.00
Current Charges 0.00

Service Address:
FIVE OAK FARMS LLC
5676 SHANNON RD NE
SILVERTON, OR 97381

Do Not Pay

Cycle: 1504
Feeder Line Code: SR3

AMOUNT DUE \$ 0.00
Due date for current bill 04/10/18

This month's charges (turn over for details)

Meter # AB31004906, Schedule 47

Energy Charges (0 kWh) 0.00
0.00

Current Charges 0.00

Point of Delivery Identification (PODID) number for meter number
AB31004906 is 483838817.

Your energy use

Meter # AB31004906

Schedule 47

Service Period	Meter Reading
03/21/18	87779
02/20/18	87779
29 days of service	0 kWh

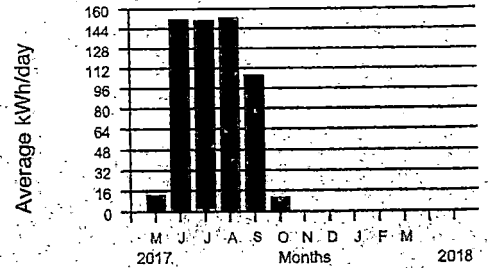
RECEIVED

JAN 14 2019

OWRD

Period Ending	Avg Daily Temperature*	Avg kWh Per Day	Avg Cost Per Day
Mar 2018	44	0.0	
Mar 2017	46	N/A	N/A

*Temperature source: Salem/McNary Field Airport



Please detach and return this portion with your payment.



P.O. Box 4438
Portland, OR 97208-4438

*028628



FIVE OAK FARMS LLC
38
7705 HAZELGREEN RD NE
SALEM OR 97305-9508

1504

Account Number

Zero Bal.

Due Date: 04/10/18

Amount Due: \$ 0.00

Do Not Pay

Please Indicate amount paid below

\$ XXXXXXXXXXXXXXXX

Questions? Call 1-800-542-8818 or
PortlandGeneral.com

PGE





(503)228-6322 or 1-800-542-8818
PortlandGeneral.com

Account # 0008 47637-494519 2

Balance Forward 0.00
Current Charges 0.00

Service Address:
FIVE OAK FARMS LLC
5676 SHANNON RD NE
SILVERTON, OR 97381

Do Not Pay

Cycle: 1504
Feeder Line Code: SR3

AMOUNT DUE \$ 0.00
Due date for current bill 05/08/18

This month's charges (turn over for details)

Meter # AB31004906, Schedule 47

Energy Charges (0 kWh) 0.00
0.00

Current Charges 0.00

Point of Delivery Identification (PODID) number for meter number
AB31004906 is 483838817.

Your energy use

Meter # AB31004906
Schedule 47

Service Period	Meter Reading
04/19/18	87779
03/21/18	87779
29 days of service	0 kWh

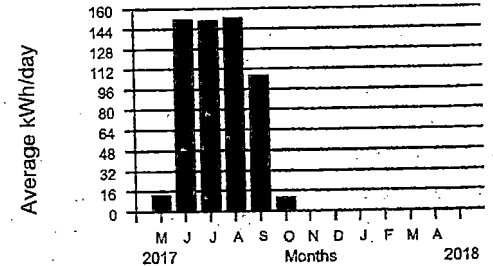
RECEIVED

JAN 14 2019

OWRD

Period Ending	Avg Daily Temperature*	Avg kWh Per Day	Avg Cost Per Day
Apr 2018	48	0.0	
Apr 2017	49	N/A	N/A

*Temperature source: Salem/McNary Field Airport



Please detach and return this portion with your payment.



P.O. Box 4438
Portland, OR 97208-4438

1504

Account Number

Zero Bal. Due Date: 05/08/18

Amount Due: \$ 0.00

Do Not Pay

Please Indicate amount paid below

\$ XXXXXXXXXXXXXXXX

Questions? Call 1-800-542-8818 or
PortlandGeneral.com

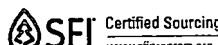
*022516



FIVE OAK FARMS LLC
38
7705 HAZELGREEN RD NE
SALEM OR 97305-9508

PGE

13109



Printed on recyclable paper using UV Inks





(503)228-6322 or 1-800-542-8818
PortlandGeneral.com

Account # 8274310000

Balance Forward 0.00
Current Charges 450.55

Service Address:
FIVE OAK FARMS LLC
5676 SHANNON RD NE
SILVERTON, OR 97381

Cycle: 15

AMOUNT DUE \$450.55
Due date for current bill 06/07/18

This month's charges (Turn over for details)

Meter # 31004906AB, Schedule 47	
Energy Charges (2379 kWh)	435.24
Adjustments	1.14
	<hr/>
	436.38
	14.17
	<hr/>
Total Taxes and Fees	450.55
Current Energy Charges	

Your energy use

Meter # 31004906AB
Schedule 47

Service Period	Meter Reading
05/21/18	90158
04/19/18	87779
32 days of service	2379 kWh

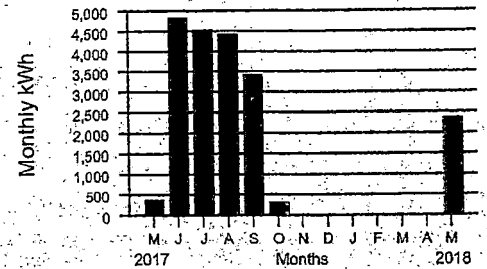
RECEIVED

JAN 14 2019

OWRD

Period Ending	Avg Daily Temperature*	Monthly kWh	Monthly Cost
May 2018	N/A	2379	450.55
May 2017	58	382	N/A

*Temperature source: Salem/McNary Field Airport



CLSS 425
 AMT\$ 450.55
 ACCT 7132
 PSTD 28 MAY 2018

Please detach and return this portion with your payment.

15 Account Number

Due Date: 06/07/18
Amount Due: \$450.55



P.O. Box 4438
Portland, OR 97208-4438

*021983



FIVE OAK FARMS LLC
38
7705 HAZELGREEN RD NE
SALEM OR 97305-9508

PAID ONLINE

15 JUN 2018
 NO ING - P CNT \$
 (P) PGE

Please Indicate amount paid below

Questions? Call 1-800-542-8818 or
PortlandGeneral.com





(503)228-6322 or 1-800-542-8818
PortlandGeneral.com

Account # 8274310000

Previous Amount Due 450.55
Payments 450.55 CR
Balance Forward 0.00
Current Charges 700.54

Service Address:
FIVE OAK FARMS LLC
5676 SHANNON RD NE
SILVERTON, OR 97381

Cycle: 15

AMOUNT DUE \$700.54
Due date for current bill 07/09/18

This month's charges (Turn over for details)

Meter # 31004906AB, Schedule 47
Energy Charges (3881 kWh) 676.55
Adjustments 1.87

678.42
Total Taxes and Fees 22.12

700.54
Current Energy Charges

Thank you for your payment.

Your energy use

Meter # 31004906AB
Schedule 47
Service Period Meter Reading
06/20/18 94039
05/21/18 90158
30 days of service 3881 kWh

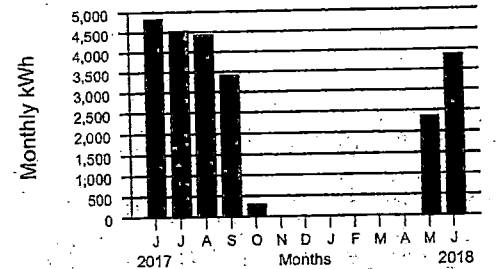
RECEIVED

JAN 14 2019

OWRD

Period Ending	Avg Daily Temperature*	Monthly kWh	Monthly Cost
Jun 2018	N/A	3881	700.54
Jun 2017	65	4848	N/A

*Temperature source: Salem/McNary Field Airport



CLSS 425
AMTS 700.54
ACCT 7132
PSTD 25 Jul 2018

Please detach and return this portion with your payment.



P.O. Box 4438
Portland, OR 97208-4438

15

Account Number

Due Date: 07/09/18

Amount Due: \$700.54

*022131



FIVE OAK FARMS LLC
38
7705 HAZELGREEN RD NE
SALEM OR 97305-9508

PAID ONLINE

20 JUL 2018 \$
N36VZ-4125P
(P) PGE

Please indicate amount paid below

Questions? Call 1-800-542-8818 or
PortlandGeneral.com





(503)228-6322 or 1-800-542-8818
PortlandGeneral.com

Account # 8274310000

Previous Amount Due 700.54
Payments 700.54 CR
Balance Forward 0.00
Current Charges 1,007.23

Service Address:
FIVE OAK FARMS LLC
5676 SHANNON RD NE
SILVERTON, OR 97381



Cycle: 15

AMOUNT DUE \$1,007.23
Due date for current bill 08/07/18

This month's charges (Turn over for details)

Meter # 31004906AB, Schedule 47

Energy Charges (5674 kWh) 972.64
Adjustments 2.74
975.38
Total Taxes and Fees 31.85
Current Energy Charges 1,007.23

Your new account number is listed on the upper right corner of this bill. If you pay through your bank's online system, please share your new number with them. If you pay another way, no action is needed.
PortlandGeneral.com/upgrade.

Thank you for your payment.

Your energy use

Meter # 31004906AB
Schedule 47

Service Period Meter Reading
07/20/18 99713
06/20/18 94039
30 days of service 5674 kWh

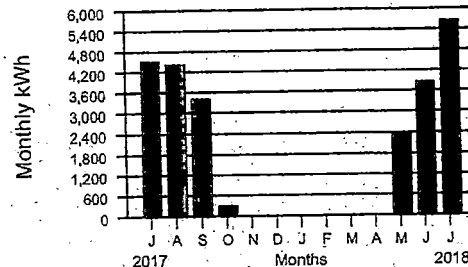
RECEIVED

JAN 14 2019

OWRD

Period Ending	Avg Daily Temperature*	Monthly kWh	Monthly Cost
Jul 2018	N/A	5674	1,007.23
Jul 2017	70	4537	794.11

*Temperature source: Salem/McNary Field Airport



CLSS 425
AMTS 1007.23
ACCT 7132
PSTD 24 Jul 2018

Please detach and return this portion with your payment.



P.O. Box 4438
Portland, OR 97208-4438

15

Account Number [REDACTED]

Due Date: 08/07/18
Amount Due: \$1,007.23

*021899



FIVE OAK FARMS LLC
38
7705 HAZELGREEN RD NE
SALEM OR 97305-9508

PAID ONLINE

2 AUG 2018
NYTYR 82207
PGE

Please Indicate amount paid below

\$

Questions? Call 1-800-542-8818 or
PortlandGeneral.com

13109





(503)228-6322 or 1-800-542-8818
PortlandGeneral.com

Account # 8274310000

Previous Amount Due 1,007.23
Payments 1,007.23 CR
Balance Forward 0.00
Current Charges 165.30

Service Address:
FIVE OAK FARMS LLC
5676 SHANNON RD NE
SILVERTON, OR 97381

Cycle: 15

AMOUNT DUE \$165.30
Due date for current bill 09/07/18

This month's charges (Turn over for details)

Meter # 31004906AB, Schedule 47	
Energy Charges (691 kWh)	159.85
Adjustments	0.33
	<u>160.18</u>
Total Taxes and Fees	5.12
Current Energy Charges	165.30

Your energy use

Meter # 31004906AB	
Schedule 47	
Service Period	Meter Reading
08/21/18	404
07/20/18	99713
32 days of service	691 kWh

Your new account number is listed on the upper right corner of this bill. If you pay through your bank's online system, please share your new number with them. If you pay another way, no action is needed.
PortlandGeneral.com/upgrade.

Thank you for your payment.

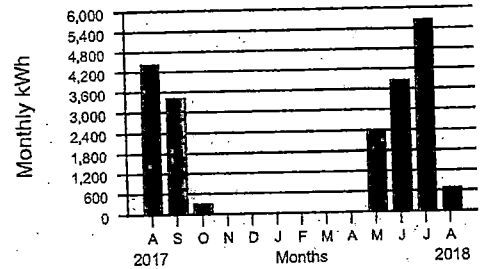
RECEIVED

JAN 14 2019

OWRD

Period Ending	Avg Daily Temperature*	Monthly kWh	Monthly Cost
Aug 2018	N/A	691	165.30
Aug 2017	72	4446	779.28

*Temperature source: Salem/McNary Field Airport



CLSS 425
AMTS 165.30
ACCT 7132
PSTD 30 Aug 2018

Please detach and return this portion with your payment.



P.O. Box 4438
Portland, OR 97208-4438

15 [Redacted] Account Number

Due Date: 09/07/18
Amount Due: \$165.30



*037673
FIVE OAK FARMS LLC
38
7705 HAZELGREEN RD NE
SALEM OR 97305-9508

PAID ONLINE

4 SEP 2018 \$
NINNY PGE QCLFX
(P)

Please Indicate amount paid below

Questions? Call 1-800-542-8818 or
PortlandGeneral.com

13109





(503)228-6322 or 1-800-542-8818
PortlandGeneral.com

Account # 8274310000

Previous Amount Due 165.30
Payments 165.30 CR
Balance Forward 0.00
Current Charges 598.16

Service Address:
FIVE OAK FARMS LLC
5676 SHANNON RD NE
SILVERTON, OR 97381

Cycle: 15

AMOUNT DUE \$598.16
Due date for current bill 10/08/18

This month's charges (Turn over for details)

Meter # 31004906AB, Schedule 47
Energy Charges (3241 kWh) 577.74
Adjustments 1.56
579.30
Total Taxes and Fees 18.86
Current Energy Charges 598.16

Your energy use

Meter # 31004906AB
Schedule 47
Service Period Meter Reading
09/20/18 3645
08/21/18 404
30 days of service 3241 kWh

Your new account number is listed on the upper right corner of this bill. If you pay through your bank's online system, please share your new number with them. If you pay another way, no action is needed. PortlandGeneral.com/upgrade.

Thank you for your payment.

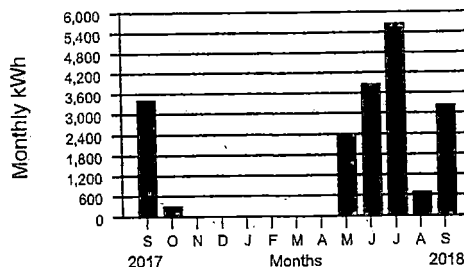
RECEIVED

JAN 14 2019

OWRD

Period Ending	Avg Daily Temperature*	Monthly kWh	Monthly Cost
Sep 2018	N/A	3241	598.16
Sep 2017	66	3435	614.49

*Temperature source: Salem/McNary Field Airport



CLSS 205-2019
AMTS 598.16
ACCT 7132
PSTD 27 Sep 2018

Please detach and return this portion with your payment.



P.O. Box 4438
Portland, OR 97208-4438

15 Account Number

Due Date: 10/08/18
Amount Due: \$598.16

*021719
FIVE OAK FARMS LLC
38
7705 HAZELGREEN RD NE
SALEM OR 97305-9508

PAID ONLINE
9 OCT 2018
NCP67-CP33H
P PGE

Please Indicate amount paid below

\$

Questions? Call 1-800-542-8818 or PortlandGeneral.com



Printed on recyclable paper using UV Inks



13109



(503)228-6322 or 1-800-542-8818
PortlandGeneral.com

Account # 8274310000

Previous Amount Due 598.16
Payments 598.16 CR
Balance Forward 0.00
Current Charges 284.23

Service Address:
FIVE OAK FARMS LLC
5676 SHANNON RD NE
SILVERTON, OR 97381

Cycle: 15

AMOUNT DUE \$284.23
Due date for current bill 11/06/18

This month's charges (Turn over for details)

Meter # 31004906AB, Schedule 47
Energy Charges (1355 kWh) 274.71
Adjustments 0.65
275.36
Total Taxes and Fees 8.87
284.23
Current Energy Charges

Your energy use

Meter # 31004906AB
Schedule 47
Service Period 10/19/18 5000
09/20/18 3645
29 days of service 1355 kWh

RECEIVED

JAN 14 2019

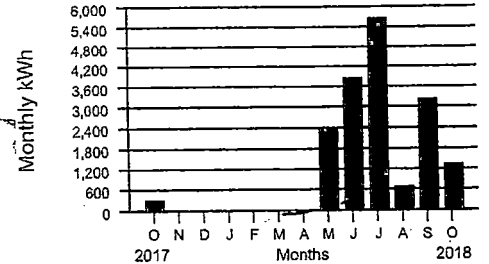
OWRD

Your new account number is listed on the upper right corner of this bill. If you pay through your bank's online system, please share your new number with them. If you pay another way, no action is needed.
PortlandGeneral.com/upgrade.

Thank you for your payment.

Period Ending	Avg Daily Temperature*	Monthly kWh	Monthly Cost
Oct 2018	N/A	1355	284.23
Oct 2017	54	318	94.44

*Temperature source: Salem/McNary Field Airport



CLSS 205-2019
AMTS 284.23
ACCT 7131
PSTD 2500 2018

Please detach and return this portion with your payment.



P.O. Box 4438
Portland, OR 97208-4438

15 **Account Number**

Due Date: 11/06/18
Amount Due: \$284.23

PAID ONLINE

1 NOV 2018
NG305-145 JQ \$
P PGE

Please Indicate amount paid below

Questions? Call 1-800-542-8818 or PortlandGeneral.com

*021487
FIVE OAK FARMS LLC
38
7705 HAZELGREEN RD NE
SALEM OR 97305-9508



Printed on recyclable paper using UV inks

13109





(503)228-6322 or 1-800-542-8818
PortlandGeneral.com

Account # 8274310000

Service Address:
FIVE OAK FARMS LLC
5676 SHANNON RD NE
SILVERTON, OR 97381

Previous Amount Due 284.23
Payments 284.23 CR
Balance Forward 0.00
Current Charges 0.00

Cycle: 15

AMOUNT DUE \$0.00
Due date for current bill 12/07/18

This month's charges (Turn over for details)

Meter # 31004906AB, Schedule 47

Total Taxes and Fees 0.00
Current Energy Charges 0.00

Your new account number is listed on the upper right corner of this bill. If you pay through your bank's online system, please share your new number with them. If you pay another way, no action is needed.
PortlandGeneral.com/upgrade.

Thank you for your payment.

Your energy use

Meter # 31004906AB
Schedule 47

Service Period	Meter Reading
11/19/18	5000
10/19/18	5000
31 days of service	0 kWh

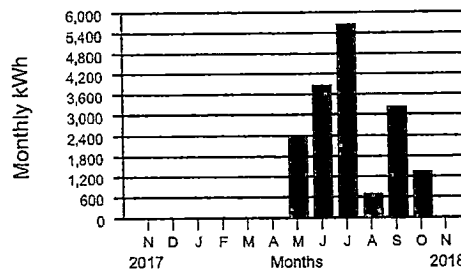
RECEIVED

JAN 14 2019

OWRD

Period Ending	Avg Daily Temperature*	Monthly kWh	Monthly Cost
Nov 2018	N/A	0	N/A
Nov 2017	48	0	N/A

*Temperature source: Salem/McNary Field Airport



CLSS _____
AMTS _____
ACCT _____
PSTD _____

Please detach and return this portion with your payment.



P.O. Box 4438
Portland, OR 97208-4438

15 **Account Number**

Due Date: 12/07/18
Amount Due: \$0.00

*021816



FIVE OAK FARMS LLC
38
7705 HAZELGREEN RD NE
SALEM OR 97305-9508

Please Indicate amount paid below

\$

Questions? Call 1-800-542-8818 or
PortlandGeneral.com

PGE

13109





(503)228-6322 or 1-800-542-8818
PortlandGeneral.com

Account # 8274310000

Balance Forward 0.00
Current Charges 0.19

Service Address:
FIVE OAK FARMS LLC
5676 SHANNON RD NE
SILVERTON, OR 97381

Cycle: 15

AMOUNT DUE \$0.19
Due date for current bill 01/09/19

This month's charges (Turn over for details)

Meter # 31004906AB, Schedule 47

Energy Charges (1 kWh)	0.18
	0.18
Total Taxes and Fees	0.01
Current Energy Charges	0.19

Your energy use

Meter # 31004906AB
Schedule 47

Service Period	Meter Reading
12/20/18	5001
11/19/18	5000
31 days of service	1 kWh

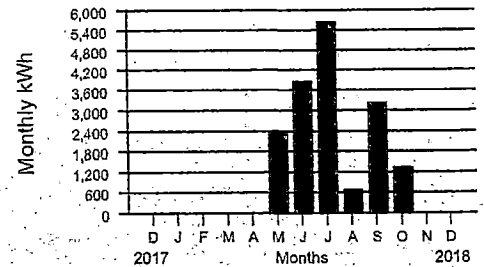
RECEIVED

JAN 14 2019

OWRD

Period Ending	Avg Daily Temperature*	Monthly kWh	Monthly Cost
Dec 2018	N/A	1	0.19
Dec 2017	39	0	N/A

*Temperature source: Salem/McNary Field Airport



CLSS 300
 AMTS 0.19
 ACCT 7132
 PSTD 3 JAN 2019

Please detach and return this portion with your payment.



P.O. Box 4438
Portland, OR 97208-4438

15 **Account Number**

Due Date: 01/09/19

Amount Due: \$0.19

*021397



FIVE OAK FARMS LLC
38
7705 HAZELGREEN RD NE
SALEM OR 97305-9508

Please indicate amount paid below

\$

Questions? Call 1-800-542-8818 or
PortlandGeneral.com

PGE



January 11, 2019

FIVE OAK FARMS, LLC
7705 HAZELGREEN RD NE
SALEM, OREGON 97305

TEL: (503) 399-9171
FAX: (503) 364-2328
EMAIL: jeffmccullochfof@gmail.com

Water Resources Department
North Mall Office Building
ATTN: Corey A Courchane, Transfer Specialist
725 Summer St. NE, Suite A
Salem, OR 97301-1266

Re: Application T-13071

Corey:

Enclosed please find the *Application for Ground Water Registration Modification, and Water Right Transfer Evidence of Use, with supporting documentation and check for additional fees. The Consent by Deeded Landowner* for GR-810 will be mailed separately.

Sincerely,

Jeff McCulloch
Admin for Five Oak Farms LLC

Enclosure

RECEIVED

JAN 14 2019

01/14/19