



State of Oregon
Water Resources Department
725 Summer Street NE, Suite A
Salem, Oregon 97301-1266
(503) 986-0900

Application for Historic Change in Point of Diversion/Appropriation

Part 1 of 5 – Minimum Requirements Checklist

This historic change in point of diversion/appropriation application will be returned if Parts 1 through 5 and all required attachments are not completed and included.
For questions, please call (503) 986-0900, and ask for Transfer Section.

RECEIVED

Check all items included with this application. (N/A = Not Applicable)

JAN 28 2019

- Part 1 – Completed Minimum Requirements Checklist.
- Part 2 – Completed Application Map Checklist.
- Part 3 – Application Fee, payable by check to the Oregon Water Resources Department, and completed Fee Worksheet, page 3. Try the new online fee calculator at: http://apps.wrd.state.or.us/apps/misc/wrd_fee_calculator. If you have questions, call Customer Service at (503) 986-0801.
- Part 4 – Completed Applicant Information and Signature.
- Part 5 – Information about the Transferred Water Rights: **How many water rights are to be transferred? 1 List them here: Silvies River Decree (1886 priority)**
Please include a separate Part 5 for each water right. (See instructions on page 5)

OWRD

Attachments:

- Completed Application Map (Does not have to be prepared by a Certified Water Right Examiner).
- Completed Evidence of Use Affidavit and supporting documentation showing that water has been used on the land for five years prior to transfer filing AND diverted at the actual, current point of diversion/appropriation for more than 10 years.
- Statement from the local Watermaster, based upon the Watermaster's knowledge and Department records, that no complaint of injury has been made due to the use of water at the actual, current point of diversion/appropriation.
- Land Use Information Form with approval and signature (or signed land use form receipt stub).
- N/A Affidavit(s) of Consent from Landowner (if the applicant does not own the land the water right is on.)
- N/A Water Well Report/Well Log for changes in point(s) of appropriation (well(s)) or additional point(s) of appropriation.

(For Staff Use Only)

WE ARE RETURNING YOUR APPLICATION FOR THE FOLLOWING REASON(S):

<input type="checkbox"/> Application fee not enclosed/insufficient	<input type="checkbox"/> Map not included or incomplete
<input type="checkbox"/> Land Use Form not enclosed or incomplete	<input type="checkbox"/> Part _____ is incomplete
<input type="checkbox"/> Additional signature(s) required	

Other/Explanation _____

Staff: _____ 503-986-0 _____ Date: ____/____/____

Part 2 of 5 – Historic Change in Point of Diversion/Appropriation Application Map Checklist

Your historic change in point of diversion/appropriation application will be returned if any of the map requirements listed below are not met.

Please be sure that the historic change in point of diversion/appropriation application map you submit includes all the required items and matches the existing water right map. Check all boxes that apply.

- N/A If **more than three** water rights are involved, separate maps are needed for each water right.
- Permanent quality printed with dark ink on white or clear paper or film.
- The size of the map can be 8½ x 11 inches, 8½ x 14 inches, or up to 30 x 30 inches. For 30 x 30 inch maps, three (3) paper copies and an electronic copy in a .pdf, .tiff or .jpg format are required.
- A north arrow, a legend, and scale.
- The scale of the map must be: 1 inch = 400 feet, 1 inch = 1,320 feet, the scale of the Final Proof/Claim of Beneficial Use Map (the map used when the permit was certificated), the scale of the county assessor map if the scale is not smaller than 1 inch = 1,320 feet, or a scale that has been pre-approved by the Department.
- Township, Range, Section, ¼ ¼, DLC, Government Lot, and other recognized public land survey lines.
- Tax lot boundaries (property lines) and county tax lot numbers are required.
- Major physical features including rivers and creeks showing direction of flow, lakes and reservoirs, roads, and railroads.
- Major water delivery system features from the point(s) of diversion/appropriation such as main pipelines, canals, and ditches.
- Authorized point(s) of diversion or well(s) with distance and bearing or coordinates from a recognized survey corner. This information can be found in your water right certificate.
- Actual, current point of diversion/appropriation. Show the location and label it clearly with distance and bearing or coordinates. If GPS coordinates are used, latitude-longitude coordinates may be expressed as either degrees-minutes-seconds with at least one digit after the decimal (example – 42°32'15.5") or degrees-decimal with five or more digits after the decimal (example – 42.53764°).
- Existing place of use that includes separate hachuring for each water right, priority date, and use including number of acres in each quarter-quarter section, government lot, or in each quarter-quarter section as projected within government lots, donation land claims, or other recognized public land survey subdivisions. If less than the entirety of the water right is being changed, a separate hachuring is needed for lands left unchanged.
- N/A If for more than one actual, current point of diversion/appropriation, separate hachuring is needed for each place of use served by each point of diversion/appropriation, including the number of acres in each quarter-quarter section, government lot, or in each quarter-quarter section as projected within government lots, donation land claims, or other recognized public land survey subdivisions.

RECEIVED

JAN 28 2019

OWRD

Part 3 of 5 – Fee Worksheet

FEE WORKSHEET for HISTORIC POD/POA TRANSFER			
1	Base Fee (includes Historic POD change to one water right for up to 1 cfs)	1	\$1,160
2	Number of water rights included in transfer <u>1</u> (2a) Subtract 1 from the number in 2a above: <u>0</u> (2b) <i>If only one water right this will be 0</i> Multiply line 2b by \$520 and enter » » » » » » » » » » » » » » » » »	2	\$ 0
3	Do you propose to change a well, or change from a surface water POD to a well? <input checked="" type="checkbox"/> No: enter 0 » » » » » » » » » » » » » » » » » » » » » » <input type="checkbox"/> Yes: enter \$410 » » » » » » » » » » » » » » » » » » » » » »	3	\$ 0
4	Add entries on lines 1 through 3 above » » » » » » » » » Transfer Fee:	4	\$1,160

Check this box if this project is fully or partially funded by the American Recovery and Reinvestment Act. (Federal stimulus dollars)

Part 4 of 5 – Applicant Information and Signature

Applicant Information

Note: Applicant must be an INDIVIDUAL, as defined by OAR 690-380-2120, that is “a natural person and does not include a government body, organization, business enterprise, or other such entity.”

APPLICANT/BUSINESS NAME Hotchkiss Co, LLC			PHONE NO.	ADDITIONAL CONTACT NO.
ADDRESS 30552 Hotchkiss Lane				FAX NO.
CITY Burns	STATE OR	ZIP 97720-9406	E-MAIL	
BY PROVIDING AN E-MAIL ADDRESS, CONSENT IS GIVEN TO RECEIVE ALL CORRESPONDENCE FROM THE DEPARTMENT ELECTRONICALLY. COPIES OF THE FINAL ORDER DOCUMENTS WILL ALSO BE MAILED.				

Agent Information – The agent is authorized to represent the applicant in all matters relating to this application.

AGENT/BUSINESS NAME John A. Short / Water Right Services, LLC			PHONE NO. 541-389-2837	ADDITIONAL CONTACT NO.
ADDRESS PO Box 1830				FAX NO.
CITY BEND	STATE OR	ZIP 97709-1830	E-MAIL johnshort@usa.com	
BY PROVIDING AN E-MAIL ADDRESS, CONSENT IS GIVEN TO RECEIVE ALL CORRESPONDENCE FROM THE DEPARTMENT ELECTRONICALLY. COPIES OF THE FINAL ORDER DOCUMENTS WILL ALSO BE MAILED.				

By signing this application, I understand that prior to Department approval of the historic change in point of diversion/appropriation, I will be required to provide landownership information and evidence that I am authorized to pursue the change as identified in OAR 690-380-4010(5).

I (we) affirm that the information contained in this application is true and accurate.


Applicant Signature

Mark S Doverspike Pres
Print Name (and Title if applicable)

1/24/19
Date

RECEIVED
JAN 28 2019

OWRD

Is the applicant the sole owner of the land on which the water right, or portion thereof, proposed for transfer is located? Yes No *If NO, include signatures of all deeded landowners (and mailing and/or e-mail addresses if different than the applicant's) or attach affidavits of consent (and mailing and/or e-mail addresses) from all landowners or individuals/entities to which the water right(s) were conveyed.*

At this time, are the lands in this application in the process of being sold? Yes No

If YES, and you know who the new landowner will be, please complete the receiving landowner information table below. If you do not know who the new landowner will be, then a request for assignment will have to be filed for at a later date.

If a property sells, the certificated water right(s) located on the land belong to the new owner, unless a sale agreement or other document states otherwise. For more information see:

<http://www.oregon.gov/owrd/docs/transfer-propertytransactions.pdf>

RECEIVING LANDOWNER NAME			PHONE NO.	ADDITIONAL CONTACT NO.
ADDRESS				FAX NO.
CITY	STATE	ZIP	E-MAIL	

Describe any special ownership circumstances here: _____

Check here if water for any of the rights supplied under a water service agreement or other contract for stored water with a federal agency or other entity.

ENTITY NAME	ADDRESS		
CITY	STATE	ZIP	



To meet State Land Use Consistency Requirements, you must list all local governments (each county, city, municipal corporation, or tribal government) within whose jurisdiction water will be diverted, conveyed or used.

ENTITY NAME HARNEY COUNTY PLANNING DEPT	ADDRESS 360 N ALVORD AVENUE		
CITY BURNS	STATE OR	ZIP 97720	

ENTITY NAME	ADDRESS		
CITY	STATE	ZIP	

Explain in your own words what you propose to accomplish with this transfer application; and why: ***Authorize actual POD historically used and even depicted on 1912 adjudication map.***

If you need additional space, continue on a separate piece of paper and attach to the application as "Attachment 1".

RECEIVED

JAN 28 2019

OWRD

Part 5 of 5 – Water Right Information

Please use a separate Part 5 for each water right being changed. See instructions on page 5, to copy and paste additional Part 5s, or to add additional rows to tables

CERTIFICATE # Silvies River Decree 1886 Priority

Description of Water Delivery System

System capacity: 17.8 cubic feet per second (cfs) **OR**
 _____ gallons per minute (gpm)

Describe the current water delivery system or the system that was in place at some time within the last five years. Include information on the pumps, canals, pipelines and sprinklers used to divert, convey and apply the water at the authorized place of use. Ditch conveys water to POA for flood irrigation.

Table 1. Location of Authorized and Current Point(s) of Diversion (POD) or Appropriation (POA)
 (Note: If the POD/POA name is not specified on the certificate, assign it a name or number here.)

POD/POA Name or Number	Is this POD/POA Authorized on the Certificate or is it the Current POD/POA that has been used for more than 10 years?	If POA, OWRD Well Log ID# (or Well ID Tag # L-____)	Twp		Rng		Sec		¼ ¼	Tax Lot, DLC or Gov't Lot	Measured Distances (from a recognized survey corner)
Hanley Mace Hotchkiss Ditch	<input checked="" type="checkbox"/> Authorized <input type="checkbox"/> Current	NA									Unknown
Peoples Ditch	<input type="checkbox"/> Authorized <input checked="" type="checkbox"/> Current	NA	23	S	31	E	31	NE	NW		210' S, 680' W of N ¼ COR S31

Check all type(s) of historic change(s) proposed below (change "CODES" are provided in parentheses):

- Point of Diversion (POD) Additional Point of Diversion (APOD)
 Point of Appropriation/Well (POA) Additional Point of Appropriation (APOA)

Will the historic change in point of diversion/appropriation affect the entire water right?

- Yes Complete only the proposed section of Table 2 on the next page.
 No Complete all of Table 2 to describe the portion of the water right to be changed.

RECEIVED
 JAN 28 2019
 OWRD

Please use and attach additional pages of Table 2 as needed. Do you have questions about how to fill-out the tables? See page 5 for instructions, or contact the Department at 503-986-0900 and ask for Transfer Staff.

Table 2. Description of Changes to Water Right Certificate # Silvies River Decree 1886 Priority
 List only the part of the right that will be changed. For the acreage in each ¼ ¼, list the change proposed. If more than one actual, current POD/POA, specify the acreage associated with each actual, current POD/POA.

Authorized ("from" lands) as they appear before the changes										Proposed Change (POD, POA, APOD, or APOA)	Current (in use for more than ten years) POD(s)/ POA(s) to be used (from Table 1)	Priority Date	
Twp	Rng		Sec	¼ ¼		Tax Lot	Gvt Lot or DLC	Acre (if applicable)	POD(s) or POA(s) (name or number from Table 1)				
2	S	9	E	15	NE	NW	100		15.0	POD #1 POD #2	POD	POD #5	1897
"	"	"	"	"	"	"	"	"	EXAMPLE	"	"	"	"
23	S	31	E	32	NE	SW	3200		38.1	HANLEY MACE HOTCHKISS DITCH		PEOPLES DITCH	1886
					NW	SW			40				
					SW	SW			36.5				
					SE	SW			38.1				

Additional remarks: NA

RECEIVED
 JAN 28 2019
 OWRD

For a change in point(s) of appropriation (well(s)) or additional point(s) of appropriation:

- Well log(s) are attached for each authorized and current well(s) that are clearly labeled and associated with the corresponding well(s) in Table 1 above and on the accompanying application map. (Tip: You may search for well logs on the Department's web page at: http://apps.wrd.state.or.us/apps/gw/well_log/)

OR

- Describe the construction of the authorized and current well(s) in Table 3 for any wells that do not have a well log.

Table 3. Construction of Point(s) of Appropriation

Any well(s) in this listing must be clearly tied to corresponding well(s) described in Table 1 and shown on the accompanying application map. Failure to provide adequate information is likely to delay the processing of your transfer application.

Current or Authorized POA Name or Number	OWRD Well ID Tag No. L- (if available)	Total well depth	Casing Diameter	Casing Intervals (feet)	Seal depth(s) (intervals)	Perforated or screened intervals (in feet)	Static water level of completed well (in feet)	Source aquifer (sand, gravel, basalt, etc.)	Well-specific rate (cfs or gpm) If less than full rate of water right

RECEIVED

JAN 28 2019

OWRD

Application for Water Right Transfer

Evidence of Use Affidavit



Oregon Water Resources Department
 725 Summer Street NE, Suite A
 Salem, Oregon 97301-1266
 (503) 986-0900
 www.wrd.state.or.us

Please print legibly or type. Be as specific as possible. Attach additional pages if you need more spacing. Supporting documentation must be attached.

State of Oregon)
) ss
 County of DESCHUTES)

I, JOHN A. SHORT, in my capacity as WATER RIGHT SPECIALIST,
 mailing address PO BOX 1830, BEND, OR 97709
 telephone number (541)389-2837, being first duly sworn depose and say:

1. My knowledge of the exercise or status of the water right is based on (check one):

- Personal observation Professional expertise

2. I attest that:

Water was used during the previous five years on the **entire** place of use for Certificate # _____; **OR**

My knowledge is specific to the use of water at the following locations within the last five years:

Certificate #	Township		Range		Mer	Sec	1/4 1/4		Gov't Lot or DLC	Acres (if applicable)
Silvies River Decree	23	S	31	E	WM	32	NE	SW		38.1
							NW	SW		40
							SW	SW		36.5
							SE	SW		38.1

OR


- Confirming Certificate # _____ has been issued within the past five years; **OR**
- Part or all of the water right was leased instream at some time within the last five years. The instream lease number is: _____ (Note: If the entire right proposed for transfer was not leased, additional evidence of use is needed for the portion not leased instream.); **OR**
- The water right is not subject to forfeiture and documentation that a presumption of forfeiture for non-use would be rebutted under ORS 540.610(2) is attached.
- Water has been used at the actual current point of diversion or appropriation for more than 10 years for Certificate # _____ (For Historic POD/POA Transfers)

(continues on reverse side)

RECEIVED
 JAN 28 2019

3. The water right was used for: (e.g., crops, pasture, etc.): HAY & PASTURE

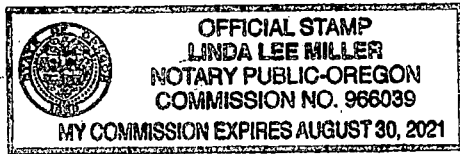
4. I understand that if I do not attach one or more of the documents shown in the table below to support the above statements, my application will be considered incomplete.



 Signature of Affiant

1-9-2019 *god*
~~12/09/2019~~
 Date

Signed and sworn to (or affirmed) before me this 09 day of January, 2019.





 Notary Public for Oregon

My Commission Expires: 8-30-2021

Supporting Documents	Examples
<input type="checkbox"/> Copy of a water right certificate that has been issued within the last five years. (not a remaining right certificate)	Copy of confirming water right certificate that shows issue date
<input type="checkbox"/> Copies of receipts from sales of irrigated crops or for expenditures related to use of water	<ul style="list-style-type: none"> ● Power usage records for pumps associated with irrigation use ● Fertilizer or seed bills related to irrigated crops ● Farmers Co-op sales receipt
<input type="checkbox"/> Records such as FSA crop reports, irrigation district records, NRCS farm management plan, or records of other water suppliers	<ul style="list-style-type: none"> ● District assessment records for water delivered ● Crop reports submitted under a federal loan agreement ● Beneficial use reports from district ● IRS Farm Usage Deduction Report ● Agricultural Stabilization Plan ● CREP Report
<input checked="" type="checkbox"/> Aerial photos containing sufficient detail to establish location and date of photograph	<p>Multiple photos can be submitted to resolve different areas of a water right. If the photograph does not print with a "date stamp" or without the source being identified, the date of the photograph and source should be added.</p> <p>Sources for aerial photos: OSU – www.oregonexplorer.info/imagery OWRD – www.wrd.state.or.us Google Earth – earth.google.com TerraServer – www.terra-server.com</p>
<input type="checkbox"/> Approved Lease establishing beneficial use within the last 5 years	Copy of instream lease or lease number

RECEIVED

JAN 28 2019

OWRD

Ditch Capacity Calculator					
using Manning's Formula					
Data Entry (fill in underlined blanks)					
Top Width =	<u>10</u>	feet			
Bottom Width =	<u>8</u>	feet			
Depth =	<u>2</u>	feet			
Fall =	<u>1</u>	feet	per	<u>4100</u>	feet of distance
Grade =	<u>0.000243902</u>	, or	<u>0.0%</u>		
n Factor =	<u>0.03</u>				
Results calculated					
Area of cross-section =	<u>18</u>	square feet			
Wetted Perimeter =	<u>12.47213</u>	feet			
Hydraulic Radius =	<u>1.443217</u>				
Velocity =	<u>0.988</u>	feet per second			
Calculated Ditch Capacity =	<u>17.8</u>	cubic feet per second			

RECEIVED

JAN 28 2019



Oregon

Kate Brown, Governor

Water Resources Department

Eastern Region

Baker County Courthouse

1995 3rd Street, Suite 180

Baker City, OR 97814

Phone: (541) 523-8224

Fax: 1-866-214-3493

www.wrd.state.or.us

To: Hotchkiss Co. Inc.
30552 Hotchkiss Lane
Burns, OR 97720

Attn: Mark Doverspike

Re: Watermaster Opinion on Historical Point of Diversion Transfer

Concerning your request for a historical point of diversion transfer to serve the acres in the SW quarter of T23S R31 Section 32, it is my understanding that the current specified point of diversion (POD) called out in the Silvie's River Decree is at the head of the Harney Valley Dam Ditch & Irrigation Company Ditch which is commonly known today as the Supreme Cut Ditch.

I do agree that changing the POD location to the head of what is commonly known today as the People's Ditch is a better location to serve the acres sited above. The new location of the POD will be at the head of the People's ditch located in the NE quarter quarter of Section 31 in Township 23S Range 30E.

The head of the People's Ditch has been the actual POD location used for several decades and makes for a much more direct and efficient route for the water to reach the intended acres.

JR Johnson

Oregon Water Resources

District 10 Watermaster

Burns, OR 97720

541 573 2764

jr.johnson@oregon.gov

RECEIVED

JAN 28 2019

OWRD

13115



Business Registry Business Name Search

New Search

Business Entity Data

01-29-2019
13:47

Registry Nbr	Entity Type	Entity Status	Jurisdiction	Registry Date	Next Renewal Date	Renewal Due?
063456-15	DBC	ACT	OREGON	12-23-1959	12-23-2019	
Entity Name HOTCHKISS CO.						
Foreign Name						

New Search

Associated Names

Type	PPB	PRINCIPAL PLACE OF BUSINESS			
Addr 1	30552 HOTCHKISS LN				
Addr 2					
CSZ	BURNS	OR	97720	Country	UNITED STATES OF AMERICA

Please click [here](#) for general information about registered agents and service of process.

Type	AGT	REGISTERED AGENT	Start Date	02-02-2005	Resign Date
Name	MARK	S	DOVERSPIKE		
Addr 1	30552 HOTCHKISS LN				
Addr 2					
CSZ	BURNS	OR	97720	Country	UNITED STATES OF AMERICA

Type	MAL	MAILING ADDRESS			
Addr 1	30552 HOTCHKISS LN				
Addr 2					
CSZ	BURNS	OR	97720	Country	UNITED STATES OF AMERICA

Type	PRE	PRESIDENT			Resign Date
Name	MARK	S	DOVERSPIKE		
Addr 1	30552 HOTCHKISS LN				
Addr 2					
CSZ	BURNS	OR	97720	Country	UNITED STATES OF AMERICA

Type	SEC	SECRETARY			Resign Date
Name	SUSAN		DOVERSPIKE		
Addr 1	30552 HOTCHKISS LN				
Addr 2					
CSZ				Country	

13115

| BURNS | OR | 97720 | | UNITED STATES OF AMERICA |

New Search







Name History


Business Entity Name	Name Type	Name Status	Start Date	End Date
HOTCHKISS CO.	EN	CUR	12-23-1959	

Please read before ordering Copies.





New Search

Summary History

Image Available	Action	Transaction Date	Effective Date	Status	Name/Agent Change	Dissolved By
	AMENDED ANNUAL REPORT	12-22-2018		FI		
	AMENDED ANNUAL REPORT	12-18-2017		FI		
	AMENDED ANNUAL REPORT	01-17-2017		FI		
	AMENDED ANNUAL REPORT	12-07-2015		FI		
	AMENDED ANNUAL REPORT	01-02-2015		FI		
	AMENDED ANNUAL REPORT	12-04-2013		FI		
	ANNUAL REPORT PAYMENT	11-16-2012		SYS		
	ANNUAL REPORT PAYMENT	11-17-2011		SYS		
	ANNUAL REPORT PAYMENT	12-07-2010		SYS		
	ANNUAL REPORT PAYMENT	12-01-2009		SYS		
	ANNUAL REPORT PAYMENT	12-04-2008		SYS		
	ANNUAL REPORT PAYMENT	11-20-2007		SYS		
	ANNUAL REPORT PAYMENT	11-28-2006		SYS		
	ANNUAL REPORT PAYMENT	11-21-2005		SYS		
	CHANGE OF REGISTERED AGENT/ADDRESS	02-02-2005		FI	Agent	
	ANNUAL REPORT	01-19-2005		FI		

	AMNDMT TO ANNUAL RPT/INFO STATEMENT	01-19-2005		FI		
	ANNUAL REPORT PAYMENT	12-04-2003		SYS		
	ANNUAL REPORT PAYMENT	11-15-2002		SYS		
	ANNUAL REPORT PAYMENT	11-19-2001		SYS		
	STRAIGHT RENEWAL	11-27-2000		FI		
	STRAIGHT RENEWAL	12-13-1999		FI		
	STRAIGHT RENEWAL	11-19-1998		FI		
	STRAIGHT RENEWAL	11-19-1997		FI		
	STRAIGHT RENEWAL	11-19-1996		FI		
	AMENDED RENEWAL	11-27-1995		FI		
	AMENDED RENEWAL	11-23-1994		FI		
	AMENDED RENEWAL	11-29-1993		FI		
	AMENDED RENEWAL	11-13-1992		FI		
	AMENDED RENEWAL	11-13-1991		FI		
	AGENT/AUTH REP CHNG	11-13-1991		FI		
	STRAIGHT RENEWAL	11-14-1990		FI		
	STRAIGHT RENEWAL	11-14-1989		FI		
	STRAIGHT RENEWAL	11-18-1988		FI		
	AMENDED RENEWAL	11-09-1987		FI		
	STRAIGHT RENEWAL	11-12-1986		FI		
	STRAIGHT RENEWAL	11-26-1985		FI		
	IMAGE AMENDMENT	12-06-1984		FI		
	NC AMENDMENT	12-06-1984		FI		
	STRAIGHT RENEWAL	11-06-1984		FI		

13115

	IMAGE AMENDMENT	12-27-1979		FI		
	IMAGE AGENT CHANGE	02-04-1978		FI		
	IMAGE AGENT CHANGE	12-23-1976		FI		
	IMAGE NEW	12-23-1959		FI		

© 2019 Oregon Secretary of State. All Rights Reserved.



Oregon

Kate Brown, Governor

Water Resources Department

Eastern Region
Baker County Courthouse
1995 3rd Street, Suite 180
Baker City, OR 97814
Phone: (541) 523-8224
Fax: 1-866-214-3493
www.wrd.state.or.us

RECEIVED

FEB 04 2019

OWRD

Date: 4Feb19

To: Lisa Jaramillo and Kelly Starnes

Re: Transfer Application T-13115

In the matter of Hotchkiss Co. LLC transfer T-13115, I have received numerous complaints with regard to the distribution of water down the Supreme Cut Ditch, which is the authorized POD.

The complaints have consisted of the complainant's perception that they are being injured as a result of water being held up by upstream users along the ditch causing them to receive a diminished quantity of water for irrigation.

I have also received similar complaints on the People's Ditch, which is the proposed POD for the above transfer.

The complaints on both the Supreme Cut Ditch and People's Ditch have been with regard to the management of water down the ditch but not as a result of the quantity of water being diverted historically.

I do not believe moving the POD to the proposed location will cause injury, because the move will not reduce the amount of water available to any user at their respective point of diversion. The use of the People's ditch historically has been a matter of efficiency for the applicant, because it provides a more direct route for water to reach acres served by this water right.

JR Johnson

District 10 Watermaster
Oregon Water Resources
Burns, OR 97720
541 573 2764
Jr.johnson@oregon.gov



Part 5 of 5 – Water Right Information

Please use a separate Part 5 for each water right being changed. See instructions on page 5, to copy and paste additional Part 5s, or to add additional rows to tables

CERTIFICATE # Silvies River Decree 1886 Priority

Description of Water Delivery System

System capacity: 17.8 cubic feet per second (cfs) **OR**
 _____ gallons per minute (gpm)

Describe the current water delivery system or the system that was in place at some time within the last five years. Include information on the pumps, canals, pipelines and sprinklers used to divert, convey and apply the water at the authorized place of use. Ditch conveys water to POA for flood irrigation.

Table 1. Location of Authorized and Current Point(s) of Diversion (POD) or Appropriation (POA)

(Note: If the POD/POA name is not specified on the certificate, assign it a name or number here.)

POD/POA Name or Number	Is this POD/POA Authorized on the Certificate or is it the Current POD/POA that has been used for more than 10 years?	If POA, OWRD Well Log ID# (or Well ID Tag # L-___)	Twp	Rng	Sec	¼ ¼		Tax Lot, DLC or Gov't Lot	Measured Distances (from a recognized survey corner)
Hanley Mace Hotchkiss Ditch	<input checked="" type="checkbox"/> Authorized <input type="checkbox"/> Current	NA	23 S	31 E	20	NE	NW	LOT 1	750' S, 1840' E of NW COR S20, T23S R31E, WM
Peoples Ditch	<input type="checkbox"/> Authorized <input checked="" type="checkbox"/> Current	NA	23 S	31 E	31	NE	NW		210' S, 680' W of N ¼ COR S31, T23S R31E, WM

Check all type(s) of historic change(s) proposed below (change “CODES” are provided in parentheses):

- Point of Diversion (POD) Additional Point of Diversion (APOD)
 Point of Appropriation/Well (POA) Additional Point of Appropriation (APOA)

Will the historic change in point of diversion/appropriation affect the entire water right?

- Yes Complete only the proposed section of Table 2 on the next page.
 No Complete all of Table 2 to describe the portion of the water right to be changed.