



State of Oregon
 Water Resources Department
 725 Summer Street NE, Suite A
 Salem, Oregon 97301-1266
 (503) 986-0900

Application for Permanent Water Right Transfer

Part 1 of 5 – Minimum Requirements Checklist

This transfer application will be returned if Parts 1 through 5 and all required attachments are not completed and included.

For questions, please call (503) 986-0900, and ask for Transfer Section.

RECEIVED

Check all items included with this application. (N/A = Not Applicable)

JAN 30 2019

- Part 1 – Completed Minimum Requirements Checklist.
- Part 2 – Completed Transfer Application Map Checklist. OWRD
- Part 3 – Application Fee, payable by check to the Oregon Water Resources Department, and completed Fee Worksheet, page 3. Try the new online fee calculator at:
 . If you have questions, call
 Customer Service at (503) 986-0801.
- Part 4 – Completed Applicant Information and Signature.
- Part 5 – Information about Water Rights to be Transferred: **How many water rights are to be transferred? 1 List them here: 46210**
 Please include a separate Part 5 for each water right. (See instructions on page 6)

Attachments:

- Completed Transfer Application Map.
- Completed Evidence of Use Affidavit and supporting documentation.
- N/A Affidavit(s) of Consent from Landowner(s) (if the applicant does not own the land the water right is on.)
- N/A Supplemental Form D – For water rights served by or issued in the name of an irrigation district. Complete when the transfer applicant is not the irrigation district.
- N/A Land Use Information Form with approval and signature (or signed land use form receipt stub). Not required if water is to be diverted, conveyed, and/or used only on federal lands or if **all** of the following apply: a) a change in place of use only, b) no structural changes, c) the use of water is for irrigation only, and d) the use is located within an irrigation district or an exclusive farm use zone.
- N/A Water Well Report/Well Log for changes in point(s) of appropriation (well(s)) or additional point(s) of appropriation.
- N/A Geologist Report for a change from a surface water point of diversion to a ground water point of appropriation (well), if the proposed well is more than 500' from the surface water source and more than 1000' upstream or downstream from the point of diversion. See OAR 690-380-2130 for requirements and applicability.

(For Staff Use Only)

WE ARE RETURNING YOUR APPLICATION FOR THE FOLLOWING REASON(S):

Application fee not enclosed/insufficient Map not included or incomplete

Land Use Form not enclosed or incomplete

Additional signature(s) required & **DATED** Part _____ is incomplete

Other/Explanation _____

Staff: Aula Davis 503-986-0806

Date: 1/30/2019

OWRD

Your transfer application will be returned if any of the map requirements listed below are not met.

Please be sure that the transfer application map you submit includes all the required items and matches the existing water right map. Check all boxes that apply.

- N/A Certified Water Right Examiner (CWRE) Stamp and Original Signature. For a list of CWREs, see _____ . CWRE stamp and signature are not required for substitutions.
- N/A If **more than three** water rights are involved, separate maps are needed for each water right.
- Permanent quality printed with dark ink on good quality paper.
- The size of the map can be 8½ x 11 inches, 8½ x 14 inches, 11 x 17 inches, or up to 30 x 30 inches. For 30 x 30 inch maps, one extra copy is required.
- A north arrow, a legend, and scale.
- The scale of the map must be: 1 inch = 400 feet, 1 inch = 1,320 feet, the scale of the Final Proof/Claim of Beneficial Use Map (the map used when the permit was certificated), the scale of the county assessor map if the scale is not smaller than 1 inch = 1,320 feet, or a scale that has been pre-approved by the Department.
- Township, Range, Section, ¼ ¼, DLC, Government Lot, and other recognized public land survey lines.
- Tax lot boundaries (property lines) are required. Tax lot numbers are recommended.
- Major physical features including rivers and creeks showing direction of flow, lakes and reservoirs, roads, and railroads.
- Major water delivery system features from the point(s) of diversion/appropriation such as main pipelines, canals, and ditches.
- Existing place of use that includes separate hachuring for each water right, priority date, and use including number of acres in each quarter-quarter section, government lot, or in each quarter-quarter section as projected within government lots, donation land claims, or other recognized public land survey subdivisions. If less than the entirety of the water right is being changed, a separate hachuring is needed for lands left unchanged.
- N/A Proposed place of use that includes separate hachuring for each water right, priority date, and use including number of acres in each quarter-quarter section, government lot, or in each quarter-quarter section as projected within government lots, donation land claims, or other recognized public land survey subdivisions.
- Existing point(s) of diversion or well(s) with distance and bearing or coordinates from a recognized survey corner. This information can be found in your water right certificate or permit.
- N/A If you are proposing a change in point(s) of diversion or well(s), show the proposed location and label it clearly with distance and bearing or coordinates. If GPS coordinates are used, latitude-longitude coordinates may be expressed as either degrees-minutes-seconds with at least one digit after the decimal (example – 42°32' 15.5") or degrees-decimal with five or more digits after the decimal (example – 42.53764°).

RECEIVED
JAN 30 2019

Part 4 of 5 – Applicant Information and Signature

OWRD

Applicant Information

APPLICANT/BUSINESS NAME Walker & Jenny Sirnio et al		PHONE NO. 520-360-2953	ADDITIONAL CONTACT NO.
ADDRESS 35056 Matthews Rd			FAX NO.
CITY Eugene	STATE OR	ZIP 97405	E-MAIL jsirnio@aol.com
BY PROVIDING AN E-MAIL ADDRESS, CONSENT IS GIVEN TO RECEIVE ALL CORRESPONDENCE FROM THE DEPARTMENT ELECTRONICALLY. COPIES OF THE FINAL ORDER DOCUMENTS WILL ALSO BE MAILED.			

Agent Information – The agent is authorized to represent the applicant in all matters relating to this application.

AGENT/BUSINESS NAME Poage Engineering & Surveying, INC		PHONE NO. 541-485-4505	ADDITIONAL CONTACT NO. 541-485-4506
ADDRESS P.O. Box 2527			FAX NO. 541-485-5624
CITY Eugene	STATE OR	ZIP 97402	E-MAIL poage@poage.net & mkaiser@poage.net
BY PROVIDING AN E-MAIL ADDRESS, CONSENT IS GIVEN TO RECEIVE ALL CORRESPONDENCE FROM THE DEPARTMENT ELECTRONICALLY. COPIES OF THE FINAL ORDER DOCUMENTS WILL ALSO BE MAILED.			

Explain in your own words what you propose to accomplish with this transfer application, and why: The original water right (Certification #46210) irrigated 8.5 acres from POD #1 & is to be transferred to the existing 5 property owners, proportionally to the irrigation needs of each property (still 8.5 acres in total). The existing POD will remain under ownership of the property on which it is located. Two additional PODs will be developed & shared as shown hereon by the 4 other owners.

If you need additional space, continue on a separate piece of paper and attach to the application as "Attachment 1".

Check this box if this project is fully or partially funded by the American Recovery and Reinvestment Act. (Federal stimulus dollars)

Check One Box

- By signing this application, I understand that, upon receipt of the draft preliminary determination and prior to Department approval of the transfer, I will be required to provide landownership information and evidence that I am authorized to pursue the transfer as identified in OAR 690-380-4010(5); **OR**
- I affirm the applicant is a municipality as defined in ORS 540.510(3)(b) and that the right is in the name of the municipality or a predecessor; **OR**
- I affirm the applicant is an entity with the authority to condemn property and is acquiring by condemnation the property to which the water right proposed for transfer is appurtenant and have supporting documentation.

I understand that prior to Department approval of the transfer application, I may be required to submit payment to the Department for publication of a notice in a newspaper with general circulation in the area where the water right is located, once per week for two consecutive weeks. If more than one qualifying newspaper is available, I suggest publishing the notice in the following newspaper: Registar-Guard (Eugene).

I (we) affirm that the information contained in this application is true and accurate.



Applicant signature 	<u>Walker Sirnio</u> Print Name (and Title if applicable)	_____ Date
Applicant signature	<u>Jenny Sirnio</u> Print Name (and Title if applicable)	<u>1/1</u> Date

Is the applicant the sole owner of the land on which the water right, or portion thereof, proposed for transfer is located? Yes No *If NO, include signatures of all deeded landowners (and mailing*

Part 4 of 5 – Applicant Information and Signature

Applicant Information

APPLICANT/BUSINESS NAME Walker & Jenny Sirnio et al			PHONE NO. 520-360-2953	ADDITIONAL CONTACT NO.
ADDRESS 35056 Matthews Rd				FAX NO.
CITY Eugene	STATE OR	ZIP 97405	E-MAIL jsirnio@aol.com	
BY PROVIDING AN E-MAIL ADDRESS, CONSENT IS GIVEN TO RECEIVE ALL CORRESPONDENCE FROM THE DEPARTMENT ELECTRONICALLY. COPIES OF THE FINAL ORDER DOCUMENTS WILL ALSO BE MAILED.				

Agent Information – The agent is authorized to represent the applicant in all matters relating to this application.

AGENT/BUSINESS NAME Poage Engineering & Surveying, INC			PHONE NO. 541-485-4505	ADDITIONAL CONTACT NO. 541-485-4506
ADDRESS P.O. Box 2527				FAX NO. 541-485-5624
CITY Eugene	STATE OR	ZIP 97402	E-MAIL poage@poage.net & mkaiser@poage.net	
BY PROVIDING AN E-MAIL ADDRESS, CONSENT IS GIVEN TO RECEIVE ALL CORRESPONDENCE FROM THE DEPARTMENT ELECTRONICALLY. COPIES OF THE FINAL ORDER DOCUMENTS WILL ALSO BE MAILED.				

Explain in your own words what you propose to accomplish with this transfer application, and why: The original water right (Certification #46210) irrigated 8.5 acres from POD #1 & is to be transferred to the existing 5 property owners, proportionally to the irrigation needs of each property (still 8.5 acres in total). The existing POD will remain under ownership of the property on which it is located. Two additional PODs will be developed & shared as shown hereon by the 4 other owners.

If you need additional space, continue on a separate piece of paper and attach to the application as "Attachment 1".



Check this box if this project is fully or partially funded by the American Recovery and Reinvestment Act. (Federal stimulus dollars)

Check One Box

- By signing this application, I understand that, upon receipt of the draft preliminary determination and prior to Department approval of the transfer, I will be required to provide landownership information and evidence that I am authorized to pursue the transfer as identified in OAR 690-380-4010(5); OR
- I affirm the applicant is a municipality as defined in ORS 540.510(3)(b) and that the right is in the name of the municipality or a predecessor; OR
- I affirm the applicant is an entity with the authority to condemn property and is acquiring by condemnation the property to which the water right proposed for transfer is appurtenant and have supporting documentation.

I understand that prior to Department approval of the transfer application, I may be required to submit payment to the Department for publication of a notice in a newspaper with general circulation in the area where the water right is located, once per week for two consecutive weeks. If more than one qualifying newspaper is available, I suggest publishing the notice in the following newspaper: Registrar-Guard (Eugene)

I (we) affirm that the information contained in this application is true and accurate.

 Applicant signature	<u>Walker Sirnio</u> Print Name (and Title if applicable)	<u>1/31/2019</u> Date
 Applicant signature	<u>Jenny Sirnio</u> Print Name (and Title if applicable)	<u>1/31/2019</u> Date

Is the applicant the sole owner of the land on which the water right, or portion thereof, proposed for transfer is located? Yes No *If NO, include signatures of all deeded landowners (and mailing*

and/or e-mail addresses if different than the applicant's) or attach affidavits of consent (and mailing and/or e-mail addresses) from all landowners or individuals/entities to which the water right(s) were conveyed.

RECEIVED

JAN 30 2019

OWRD

Check the following boxes that apply:

- The applicant is responsible for completion of change(s). Notices and correspondence should continue to be sent to the applicant.
- The receiving landowner will be responsible for completing the proposed change(s) after the final order is issued. Copies of notices and correspondence should be sent to this landowner.
- Both the receiving landowner and applicant will be responsible for completion of change(s). Copies of notices and correspondence should be sent to this landowner and the applicant.

At this time, are the lands in this transfer application in the process of being sold? Yes No

If YES, and you know who the new landowner will be, please complete the receiving landowner information table below. If you do not know who the new landowner will be, then a request for assignment will have to be filed for at a later date.

If a property sells, the certificated water right(s) located on the land belong to the new owner, unless a sale agreement or other document states otherwise. For more information see:

RECEIVING LANDOWNER NAME			PHONE NO.	ADDITIONAL CONTACT NO.
ADDRESS				FAX NO.
CITY	STATE	ZIP	E-MAIL	

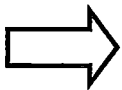
Describe any special ownership circumstances here: _____

- Check here if any of the water rights proposed for transfer are or will be located within or served by an irrigation or other water district. (Tip: Complete and attach Supplemental Form D.)

IRRIGATION DISTRICT NAME	ADDRESS		
CITY	STATE	ZIP	

- Check here if water for any of the rights supplied under a water service agreement or other contract for stored water with a federal agency or other entity.

ENTITY NAME	ADDRESS		
CITY	STATE	ZIP	



To meet State Land Use Consistency Requirements, you must list all county, city, municipal corporation, or tribal governments within whose jurisdiction water will be diverted, conveyed or used.

ENTITY NAME Lane County	ADDRESS 3050 N. Delta Hwy		
CITY Eugene	STATE OR	ZIP 97401	

ENTITY NAME	ADDRESS		
CITY	STATE	ZIP	

RECEIVED

JAN 30 2019

Part 5 of 5 – Water Right Information

Please use a separate Part 5 for each water right being changed. See instructions on page 6, to copy and paste additional Part 5s, or to add additional rows to tables within the form.

CERTIFICATE # 46210

Description of Water Delivery System

System capacity: **0.11** cubic feet per second (cfs) **OR**
 _____ gallons per minute (gpm)

Describe the current water delivery system or the system that was in place at some time within the last five years. Include information on the pumps, canals, pipelines, and sprinklers used to divert, convey, and apply the water at the authorized place of use. _____

Table 1. Location of Authorized and Proposed Point(s) of Diversion (POD) or Appropriation (POA)
 (Note: If the POD/POA name is not specified on the certificate, assign it a name or number here.)

POD/POA Name or Number	Is this POD/POA Authorized on the Certificate or is it Proposed?	If POA, OWRD Well Log ID# (or Well ID Tag # L-___)	Twp	Rng	Sec	¼ ¼	Tax Lot, DLC or Gov't Lot	Measured Distances (from a recognized survey corner)
1(existing)	<input checked="" type="checkbox"/> Authorized <input type="checkbox"/> Proposed	NA	18 S	02 W	30	SE NE	300	890' N & 600' W of the E 1/4 corner of Sec 30
2	<input type="checkbox"/> Authorized <input checked="" type="checkbox"/> Proposed	NA	18 S	02 W	30	SE NE	200	1025' N & 520' W of the E 1/4 corner of Sec 30
3	<input type="checkbox"/> Authorized <input checked="" type="checkbox"/> Proposed	NA	18 S	02 W	30	SE NE	500	650' N & 650' W of the E 1/4 corner of Sec 30
	<input type="checkbox"/> Authorized <input type="checkbox"/> Proposed							

Check all type(s) of change(s) proposed below (change "CODES" are provided in parentheses):

- | | |
|--|---|
| <input type="checkbox"/> Place of Use (POU) | <input type="checkbox"/> Supplemental Use to Primary Use (S to P) |
| <input type="checkbox"/> Character of Use (USE) | <input type="checkbox"/> Point of Appropriation/Well (POA) |
| <input type="checkbox"/> Point of Diversion (POD) | <input type="checkbox"/> Additional Point of Appropriation (APOA) |
| <input checked="" type="checkbox"/> Additional Point of Diversion (APOD) | <input type="checkbox"/> Substitution (SUB) |
| <input type="checkbox"/> Surface Water POD to Ground Water POA (SW/GW) | <input type="checkbox"/> Government Action POD (GOV) |

Will all of the proposed changes affect the entire water right?

- Yes Complete only the Proposed ("to" or "on" lands) section of Table 2 on the next page. Use the "CODES" listed above to describe the proposed changes.
- No Complete all of Table 2 to describe the portion of the water right to be changed.

13116

RECEIVED

JAN 30 2019

Please use and attach additional pages of Table 2 as needed.
See page 6 for instructions.

Do you have questions about how to fill-out the tables?
Contact the Department at 503-986-0900 and ask for Transfer Staff.

Table 2. Description of Changes to Water Right Certificate # 46210

List the change proposed for the acreage in each ¼ ¼. If more than one change is proposed, specify the acreage associated with each change.
If there is more than one POD/POA involved in the proposed changes, specify the acreage associated with each POD/POA.

AUTHORIZED (the "from" or "off" lands) The listing that appears on the certificate BEFORE PROPOSED CHANGES List only that part or portion of the water right that will be changed.											Proposed Changes (see "CODES" from previous page)	PROPOSED (the "to" or "on" lands) The listing as it would appear AFTER PROPOSED CHANGES are made.														
Twp	Rng	Sec	¼	¼	Tax Lot	Gvt Lot or DLC	Acres	Type of USE listed on Certificate	POD(s) or POA(s) (name or number from Table 1)	Priority Date		Twp	Rng	Sec	¼	¼	Tax Lot	Gvt Lot or DLC	Acres	New Type of USE	POD(s)/ POA(s) to be used (from Table 1)	Priority Date				
EXAMPLE																										
2	S	9	E	15	NE	NW	100		15.0	Irrigation	POD #1 POD #2	1901	POU/POD	2	S	9	E	1	NW	NW	500	1	10.0		POD #5	1901
																									POD #6	1901
18	S	2	W	30	NE	NE			0.6	Irrigation	POD #1	1974	APOD	18	S	2	W	30	NE	NE	200		0.04	Irrigation	POD #2	1974
18	S	2	W	30	SE	NE			7.9	Irrigation	POD #1	1974	APOD	18	S	2	W	30	SE	NE	200		1.62	Irrigation	POD #2	1974
													APOD	18	S	2	W	30	NE	NE	100		0.46	Irrigation	POD #2	1974
													APOD	18	S	2	W	30	SE	NE	100		1.21	Irrigation	POD #2	1974
														18	S	2	W	30	SE	NE	300		1.73	Irrigation	POD #1	1974
													APOD	18	S	2	W	30	SE	NE	400		1.68	Irrigation	POD #3	1974
													APOD	18	S	2	W	30	SE	NE	500		1.66	Irrigation	POD #3	1974
							TOTAL ACRES:	8.4												TOTAL ACRES:	8.4					

Additional remarks: Same irrigation area as original with 2 new PODs. Shared POD for TL's 100 & 200, and shared POD for TL's 400 & 500.

For Place of Use or Character of Use Changes

Are there other water right certificates, water use permits or ground water registrations associated with the “from” or the “to” lands? Yes No

If YES, list the certificate, water use permit, or ground water registration numbers: _____.



Pursuant to ORS 540.510, any “layered” water use such as an irrigation right that is supplemental to a primary right proposed for transfer must be included in the transfer or be cancelled. Any change to a ground water registration must be filed separately in a ground water registration modification application.

For Substitution (ground water supplemental irrigation will be substituted for surface water primary irrigation)

Ground water supplemental Permit or Certificate # _____;
Surface water primary Certificate # _____.

RECEIVED

JAN 30 2019

For a change from Supplemental Irrigation Use to Primary Irrigation Use

Identify the primary certificate to be cancelled. Certificate # _____

OWRD

For a change in point(s) of appropriation (well(s)) or additional point(s) of appropriation:

- Well log(s) are attached for each authorized and proposed well(s) that are clearly labeled and associated with the corresponding well(s) in Table 1 above and on the accompanying application map.

Tip: You may search for well logs on the Department’s web page at:

AND/OR

- Describe the construction of the authorized and proposed well(s) in Table 3 for any wells that do not have a well log. For *proposed wells not yet constructed or built*, provide “a best estimate” for each requested information element in the table. The Department recommends you consult a licensed well driller, geologist, or certified water right examiner to assist with assembling the information necessary to complete Table 3.

Table 3. Construction of Point(s) of Appropriation

Any well(s) in this listing must be clearly tied to corresponding well(s) described in Table 1 and shown on the accompanying application map. Failure to provide the information will delay the processing of your transfer application until it is received. The information is necessary for the department to assess whether the proposed well(s) will access the same source aquifer as the authorized point(s) of appropriation (POA). The Department is prohibited by law from approving POA changes that do not access the same source aquifer.

Proposed or Authorized POA Name or Number	Is well already built? (Yes or No)	If an existing well: OWRD Well ID Tag No. L-____	Total well depth	Casing Diameter	Casing Intervals (feet)	Seal depth(s) (intervals)	Perforated or screened intervals (in feet)	Static water level of completed well (in feet)	Source aquifer (sand, gravel, basalt, etc.)	Well -specific rate (cfs or gpm). If less than full rate of water right

Thomas F. Poage
Poage Engineering & Surveying, Inc.
P.O. Box 2527
Eugene, OR 97402

RECEIVED

January 4, 2016

JAN 30 2019

OWRD

Dear Mr. Poage:

On December 1, 2015, you met with some of the neighbors interested in learning more about water rights for Certificate # 46210. You discussed the changes currently underway in the management and implementation of these water rights. Those in attendance expressed their interest in retaining their water rights and moving forward with the process to do so.

I volunteered to confirm in writing the names, addresses, and phone numbers of those interested in being part of this process and providing you with this information. The following individuals agree to have their property surveyed and share in the costs to complete the retention of water rights for our respective properties. Individual property owners will be responsible for installing and maintaining their own pump stations.

Walker and Jenny Sirnio
35056 Mathews Road
Eugene, OR 97405
520-360-2953

Signature W. Sirnio Date 1-2-2016

Signature Jenny Sirnio Date 1-3-2016

David and Misty Whittaker
35030 Mathews Road
Eugene, OR 97405
541-988-9737

Signature David Whittaker Date 1/2/2016

Signature Misty Whittaker Date 1-2-2016

Chris and Christy Curtis
85208 Blue Heron Way
Eugene, OR 97405
541-517-4051

Signature Chris Curtis Date 1/4/16

Signature Christine M. Curtis Date 1/4/16

Joe and Carolyn Harris
85200 Blue Heron Way
Eugene, OR 97405
541-790-9066

Signature _____ Date _____

Signature _____ Date _____

Scott and Michele Russi
85182 Blue Heron Way
Eugene, OR 97405
~~541-719-243-6631~~

Signature Scott Russi Date 4 Jan 16

Signature Michelle Russi Date 4 Jan 2016

On behalf of the above signed residents, we appreciate your moving forward with the steps needed to complete the water rights for us all. We look forward to working with you.

Sincerely,

Jenny Sirnio

13116

Thomas F. Poage
Poage Engineering & Surveying, Inc.
P.O. Box 2527
Eugene, OR 97402

RECEIVED
JAN 30 2019
OWRD

January 4, 2016

Dear Mr. Poage:

On December 1, 2015, you met with some of the neighbors interested in learning more about water rights for Certificate # 46210. You discussed the changes currently underway in the management and implementation of these water rights. Those in attendance expressed their interest in retaining their water rights and moving forward with the process to do so.

I volunteered to confirm in writing the names, addresses, and phone numbers of those interested in being part of this process and providing you with this information. The following individuals agree to have their property surveyed and share in the costs to complete the retention of water rights for our respective properties. Individual property owners will be responsible for installing and maintaining their own pump stations.

Walker and Jenny Sirnio Signature _____ Date _____
35056 Mathews Road
Eugene, OR 97405 Signature _____ Date _____
520-360-2953

David and Misty Whittaker Signature _____ Date _____
35030 Mathews Road
Eugene, OR 97405 Signature _____ Date _____
541-988-9737

Chris and Christy Curtis Signature _____ Date _____
85208 Blue Heron Way
Eugene, OR 97405 Signature _____ Date _____
541-517-4051

Joe and Carolyn Harris Signature Samuel J. Harris Date 1-2-16
85200 Blue Heron Way
Eugene, OR 97405 Signature Carolyn A. Harris Date 1-2-16
541-790-9066

Scott and Michele Russi Signature _____ Date _____
85182 Blue Heron Way
Eugene, OR 97405 Signature _____ Date _____
541-

On behalf of the above signed residents, we appreciate your moving forward with the steps needed to complete the water rights for us all. We look forward to working with you.

Sincerely,

Jenny Sirnio

Application for Water Right Transfer

Evidence of Use Affidavit



Oregon Water Resources Department
 725 Summer Street NE, Suite A
 Salem, Oregon 97301-1266
 (503) 986-0900
 www.wrd.state.or.us

Please print legibly or type. Be as specific as possible. Attach additional pages if you need more spacing.
 Supporting documentation must be attached.

RECEIVED

JAN 30 2019

OWRD

State of OREGON)
) ss
 County of LANE)

I, Walker Sylvia in my capacity as OWNER/APPLICANT
 mailing address 35056 Matthews Rd, Eugene
 telephone number (520) 360 2953, being first duly sworn depose and say: 97405

1. My knowledge of the exercise or status of the water right is based on (check one):

- Personal observation Professional expertise

2. I attest that:

Water was used during the previous five years on the **entire** place of use for Certificate # 46210; **OR**

My knowledge is specific to the use of water at the following locations within the last five years:

Certificate #	Township	Range	Mer.	Sec	1/4 1/4	Gov't Lot or DLC	Acres (if applicable)
46210	18 S	02 W		30	ne 1/4 of ne	100	2.2
46210	18 S	02 W		30	ne 1/4 of ne	200	2.2
46210	18 S	02 W		30	se of ne	300	2.2
46210	18 S	02 W		30	se of ne	400	2.2
46210	18 S	02 W		30	se of ne	500	2.2

OR

- Confirming Certificate # _____ has been issued within the past five years; **OR**
- Part or all of the water right was leased instream at some time within the last five years. The instream lease number is: _____ (Note: If the entire right proposed for transfer was not leased, additional evidence of use is needed for the portion not leased instream.); **OR**
- The water right is not subject to forfeiture and documentation that a presumption of forfeiture for non-use would be rebutted under ORS 540.610(2) is attached.
- Water has been used at the actual current point of diversion or appropriation for more than 10 years for Certificate # _____ (For Historic POD/POA Transfers)

(continues on reverse side)

3. The water right was used for: (e.g., crops, pasture, etc.): LAWN & PASTURE

4. I understand that if I do not attach one or more of the documents shown in the table below to support the above statements, my application will be considered incomplete.

RECEIVED

JAN 30 2019

Jenny Sirio
Signature of Affiant

1/14/19
Date

OWRD

Signed and sworn to (or affirmed) before me this 14th day of January, 2019.



Bryan Sanders
Notary Public for Oregon

My Commission Expires: 10/21/2022

Supporting Documents	Examples
<input type="checkbox"/> Copy of a water right certificate that has been issued within the last five years. (not a remaining right certificate)	Copy of confirming water right certificate that shows issue date
<input type="checkbox"/> Copies of receipts from sales of irrigated crops or for expenditures related to use of water	<ul style="list-style-type: none"> • Power usage records for pumps associated with irrigation use • Fertilizer or seed bills related to irrigated crops • Farmers Co-op sales receipt
<input type="checkbox"/> Records such as FSA crop reports, irrigation district records, NRCS farm management plan, or records of other water suppliers	<ul style="list-style-type: none"> • District assessment records for water delivered • Crop reports submitted under a federal loan agreement • Beneficial use reports from district • IRS Farm Usage Deduction Report • Agricultural Stabilization Plan • CREP Report
<input checked="" type="checkbox"/> Aerial photos containing sufficient detail to establish location and date of photograph	<p>Multiple photos can be submitted to resolve different areas of a water right. If the photograph does not print with a "date stamp" or without the source being identified, the date of the photograph and source should be added.</p> <p>Sources for aerial photos: OSU – www.oregonexplorer.info/imagery OWRD – www.wrd.state.or.us Google Earth – earth.google.com TerraServer – www.terra-server.com</p>
<input type="checkbox"/> Approved Lease establishing beneficial use within the last 5 years	Copy of instream lease or lease number

DAVIS Arla L * WRD

From: DAVIS Arla L * WRD
Sent: Thursday, January 31, 2019 9:38 AM
To: 'mkaiser@poage.net'; jsirnio@aol.com
Subject: Incomplete Transfer Application for Walker and Jenny Sirnio

Hi Mike,

I spoke with you this morning about a deficiency found in this application:

- Page 4 of the application does not have both applicant signatures and is not dated.

Please return a copy of this page by email or fax by end of day today (~~January 31, 2019~~) and the hard (original) copy by mail or in person by end of day tomorrow (~~February 1, 2019~~). If we don't receive these items the application and fees submitted will be returned as incomplete.

Should you have any questions, please do not hesitate to contact me.

Arla L. Davis
Water Rights Transfer Specialist
Transfer and Conservation Section
Oregon Water Resources Department
725 Summer Street NE, Suite A
Salem, OR 97301

Direct: 503-986-0806
Fax: 503-986-0901
arla.l.davis@oregon.gov

DAVIS Arla L * WRD

From: Mike Kaiser <mkaiser@poage.net>
Sent: Thursday, January 31, 2019 10:37 AM
To: DAVIS Arla L * WRD
Cc: jsirnio@aol.com
Subject: RE: Incomplete Transfer Application for Walker and Jenny Sirnio
Attachments: 4423-permanent_wr_xfer_pg4_signed_scanned.pdf

Here is page 4 of the application with the signatures of the applicants. They are out of town but will get you the original of this page mailed as soon as they can. Thanks for letting us know so we could get them signed without too much trouble and keep the application moving forward.

Michael Kaiser,
Poage Engineering & Surveying, Inc.
P.O. BOX 2527 (990 OBIE STREET) EUGENE, OR 97402-0152
541/485-4505 Fax 541/485-5624 www.poage.net

-----Original Message-----

From: DAVIS Arla L * WRD [mailto:Arla.L.Davis@oregon.gov]
Sent: Thursday, January 31, 2019 9:38 AM
To: mkaiser@poage.net; jsirnio@aol.com
Subject: Incomplete Transfer Application for Walker and Jenny Sirnio

Hi Mike,

I spoke with you this morning about a deficiency found in this application:

- Page 4 of the application does not have both applicant signatures and is not dated.

Please return a copy of this page by email or fax by end of day today (January 31, 2019) and the hard (original) copy by mail or in person by end of day tomorrow (February 1, 2019). If we don't receive these items the application and fees submitted will be returned as incomplete.

Should you have any questions, please do not hesitate to contact me.

Arla L. Davis

Water Rights Transfer Specialist

Transfer and Conservation Section

Oregon Water Resources Department

725 Summer Street NE, Suite A

Salem, OR 97301

Direct: 503-986-0806

Fax: 503-986-0901

arla.l.davis@oregon.gov <<mailto:arla.l.davis@oregon.gov>>

Part 4 of 5 – Applicant Information and Signature

Applicant Information

APPLICANT/BUSINESS NAME Walker & Jenny Sirnio et al'		PHONE NO. 520-360-2953	ADDITIONAL CONTACT NO.
ADDRESS 35056 Matthews Rd			FAX NO.
CITY Eugene	STATE OR	ZIP 97405	E-MAIL jsirnio@aol.com
BY PROVIDING AN E-MAIL ADDRESS, CONSENT IS GIVEN TO RECEIVE ALL CORRESPONDENCE FROM THE DEPARTMENT ELECTRONICALLY. COPIES OF THE FINAL ORDER DOCUMENTS WILL ALSO BE MAILED.			

Agent Information – The agent is authorized to represent the applicant in all matters relating to this application.

AGENT/BUSINESS NAME Poage Engineering & Surveying, INC		PHONE NO. 541-485-4505	ADDITIONAL CONTACT NO. 541-485-4506
ADDRESS P.O. Box 2527			FAX NO. 541-485-5624
CITY Eugene	STATE OR	ZIP 97402	E-MAIL poage@poage.net & mkaiser@poage.net
BY PROVIDING AN E-MAIL ADDRESS, CONSENT IS GIVEN TO RECEIVE ALL CORRESPONDENCE FROM THE DEPARTMENT ELECTRONICALLY. COPIES OF THE FINAL ORDER DOCUMENTS WILL ALSO BE MAILED.			

Explain in your own words what you propose to accomplish with this transfer application, and why:
 The original water right (Certification #46210) irrigated 8.5 acres from POD #1 & is to be transferred to the existing 5 property owners, proportionally to the irrigation needs of each property (still 8.5 acres in total). The existing POD will remain under ownership of the property on which it is located. Two additional PODs will be developed & shared as shown hereon by the 4 other owners.

If you need additional space, continue on a separate piece of paper and attach to the application as "Attachment 1".


- Check this box if this project is fully or partially funded by the American Recovery and Reinvestment Act. (Federal stimulus dollars)

Check One Box

- By signing this application, I understand that, upon receipt of the draft preliminary determination and prior to Department approval of the transfer, I will be required to provide landownership information and evidence that I am authorized to pursue the transfer as identified in OAR 690-380-4010(5); **OR**
- I affirm the applicant is a municipality as defined in ORS 540.510(3)(b) and that the right is in the name of the municipality or a predecessor; **OR**
- I affirm the applicant is an entity with the authority to condemn property and is acquiring by condemnation the property to which the water right proposed for transfer is appurtenant and have supporting documentation.


I understand that prior to Department approval of the transfer application, I may be required to submit payment to the Department for publication of a notice in a newspaper with general circulation in the area where the water right is located, once per week for two consecutive weeks. If more than one qualifying newspaper is available, I suggest publishing the notice in the following newspaper: Registrar-Guard (Eugene)

I (we) affirm that the information contained in this application is true and accurate.


 Applicant signature

Walker Sirnio
 Print Name (and Title if applicable)

1/31/2019
 Date


 Applicant signature

Jenny Sirnio
 Print Name (and Title if applicable)

1/31/2019
 Date

Is the applicant the sole owner of the land on which the water right, or portion thereof, proposed for transfer is located? Yes No *If NO, include signatures of all deeded landowners (and mailing*