



State of Oregon
 Water Resources Department
 725 Summer Street NE, Suite A
 Salem, Oregon 97301-1266
 (503) 986-0900

Application for Permanent Water Right Transfer

Part 1 of 5 – Minimum Requirements Checklist

This transfer application will be returned if Parts 1 through 5 and all required attachments are not completed and included.
 For questions, please call (503) 986-0900, and ask for Transfer Section.

RECEIVED

Check all items included with this application. (N/A = Not Applicable)

FEB 11 2019

- Part 1 – Completed Minimum Requirements Checklist.
- Part 2 – Completed Transfer Application Map Checklist.
- Part 3 – Application Fee, payable by check to the Oregon Water Resources Department, and completed Fee Worksheet, page 3. Try the new online fee calculator at: http://apps.wrd.state.or.us/apps/misc/wrd_fee_calculator. If you have questions, call Customer Service at (503) 986-0801.
- Part 4 – Completed Applicant Information and Signature.
- Part 5 – Information about Water Rights to be Transferred: **How many water rights are to be transferred? 1 List them here: 61988 (Attachment A).**
Please include a separate Part 5 for each water right. (See instructions on page 6)

OWRD

Attachments:

- Completed Transfer Application Map. **(Attachment B)**
- Completed Evidence of Use Affidavit and supporting documentation. **(Attachment C).**
- N/A Affidavit(s) of Consent from Landowner(s) (if the applicant does not own the land the water right is on.) **N/A-The applicant is a municipality and the authorized use is municipal.**
- N/A Supplemental Form D – For water rights served by or issued in the name of an irrigation district. Complete when the transfer applicant is not the irrigation district.
- N/A Land Use Information Form with approval and signature (or signed land use form receipt stub). Not required if water is to be diverted, conveyed, and/or used only on federal lands or if **all** of the following apply: a) a change in place of use only, b) no structural changes, c) the use of water is for irrigation only, and d) the use is located within an irrigation district or an exclusive farm use zone. **(Attachment D).**
- N/A Water Well Report/Well Log for changes in point(s) of appropriation (well(s)) or additional point(s) of appropriation.
- N/A Geologist Report for a change from a surface water point of diversion to a ground water point of appropriation (well), if the proposed well is more than 500' from the surface water source and more than 1000' upstream or downstream from the point of diversion. See OAR 690-380-2130 for requirements and applicability.

(For Staff Use Only)

WE ARE RETURNING YOUR APPLICATION FOR THE FOLLOWING REASON(S):

<input type="checkbox"/> Application fee not enclosed/insufficient	<input type="checkbox"/> Map not included or incomplete
<input type="checkbox"/> Land Use Form not enclosed or incomplete	<input type="checkbox"/> Part _____ is incomplete
<input type="checkbox"/> Additional signature(s) required	

Other/Explanation _____

Staff: _____ 503-986-0 _____ Date: ____/____/____

FEB 11 2019

WRD transfer application will be returned if any of the map requirements listed below are not met.

Please be sure that the transfer application map you submit includes all the required items and matches the existing water right map. Check all boxes that apply.

- N/A Certified Water Right Examiner (CWRE) Stamp and Original Signature. For a list of CWREs, see http://apps.wrd.state.or.us/apps/wr/cwre_license_view/. CWRE stamp and signature are not required for substitutions.
- N/A If **more than three** water rights are involved, separate maps are needed for each water right.
- Permanent quality printed with dark ink on good quality paper.
- The size of the map can be 8½ x 11 inches, 8½ x 14 inches, 11 x 17 inches, or up to 30 x 30 inches. For 30 x 30 inch maps, one extra copy is required.
- A north arrow, a legend, and scale.
- The scale of the map must be: 1 inch = 400 feet, 1 inch = 1,320 feet, the scale of the Final Proof/Claim of Beneficial Use Map (the map used when the permit was certificated), the scale of the county assessor map if the scale is not smaller than 1 inch = 1,320 feet, or a scale that has been pre-approved by the Department.
- Township, Range, Section, ¼ ¼, DLC, Government Lot, and other recognized public land survey lines.
- Tax lot boundaries (property lines) are required. Tax lot numbers are recommended.
- Major physical features including rivers and creeks showing direction of flow, lakes and reservoirs, roads, and railroads.
- Major water delivery system features from the point(s) of diversion/appropriation such as main pipelines, canals, and ditches.
- Existing place of use that includes separate hachuring for each water right, priority date, and use including number of acres in each quarter-quarter section, government lot, or in each quarter-quarter section as projected within government lots, donation land claims, or other recognized public land survey subdivisions. If less than the entirety of the water right is being changed, a separate hachuring is needed for lands left unchanged.
- N/A Proposed place of use that includes separate hachuring for each water right, priority date, and use including number of acres in each quarter-quarter section, government lot, or in each quarter-quarter section as projected within government lots, donation land claims, or other recognized public land survey subdivisions.
- Existing point(s) of diversion or well(s) with distance and bearing or coordinates from a recognized survey corner. This information can be found in your water right certificate or permit.
- N/A If you are proposing a change in point(s) of diversion or well(s), show the proposed location and label it clearly with distance and bearing or coordinates. If GPS coordinates are used, latitude-longitude coordinates may be expressed as either degrees-minutes-seconds with at least one digit after the decimal (example – 42°32' 15.5") or degrees-decimal with five or more digits after the decimal (example – 42.53764°).

FEE WORKSHEET for PERMANENT TRANSFER

Part 3 of 5 – Fee Worksheet

Table with 4 columns: Line Number, Description, Fee Amount, and Total. Lines 1-6 show calculations for Base Fee (\$1,160) based on types of change proposed. Line 7 shows a transfer fee of \$0. Line 8 shows a final transfer fee of \$1,160.

RECEIVED FEB 11 2019 OWRD

*Example for Line 5a calculation to transfer 45.0 acres of Primary Certificate 12345 (total 1.25 cfs for 100 acres) and 45.0 acres of Supplemental Certificate 87654 (1/80 cfs per acre) on the same land:

- 1. For irrigation calculate cfs for each water right involved as follows:
a. Divide total authorized cfs by total acres in the water right...
b. If the water right certificate does not list total cfs, but identifies the allowable use...
2. Add cfs for the portions of water rights on all the land included in the transfer; however do not count cfs for supplemental rights on acreage for which you have already calculated the cfs fee...

FEE WORKSHEET for SUBSTITUTION-N/A. Table with 4 columns: Line Number, Description, Fee Amount, and Total. Line 1: Base Fee \$840.00. Line 2: Fee for Substitution \$0. Line 3: Total Fee for Substitution N/A.

Part 4 of 5 – Applicant Information and Signature

Applicant Information

APPLICANT/BUSINESS NAME City of Amity, Attn: Justin Hogue		PHONE NO. 503-835-3711	ADDITIONAL CONTACT NO.
ADDRESS City Hall, P.O. Box 159		FAX NO. 503-835-3780	
CITY Amity	STATE OR	ZIP 97101	E-MAIL jhogue@ci.amity.or.us
BY PROVIDING AN E-MAIL ADDRESS, CONSENT IS GIVEN TO RECEIVE ALL CORRESPONDENCE FROM THE DEPARTMENT ELECTRONICALLY. COPIES OF THE FINAL ORDER DOCUMENTS WILL ALSO BE MAILED.			

Agent Information – The agent is authorized to represent the applicant in all matters relating to this application.

AGENT/BUSINESS NAME GSI Water Solutions, Attn: Kimberly Grigsby		PHONE NO. 541-257-9004	ADDITIONAL CONTACT NO.
ADDRESS 1600 SW Western Blvd, Suite 240		FAX NO.	
CITY Corvallis	STATE OR	ZIP 97333	E-MAIL kgrigsby@gsiws.com
BY PROVIDING AN E-MAIL ADDRESS, CONSENT IS GIVEN TO RECEIVE ALL CORRESPONDENCE FROM THE DEPARTMENT ELECTRONICALLY. COPIES OF THE FINAL ORDER DOCUMENTS WILL ALSO BE MAILED.			

Explain in your own words what you propose to accomplish with this transfer application, and why:
The applicant is proposing to add an additional point of diversion to Certificate 61988 to allow diversion at the proposed new intake.

If you need additional space, continue on a separate piece of paper and attach to the application as "Attachment 1".

Check this box if this project is fully or partially funded by the American Recovery and Reinvestment Act. (Federal stimulus dollars)

Check One Box

- By signing this application, I understand that, upon receipt of the draft preliminary determination and prior to Department approval of the transfer, I will be required to provide landownership information and evidence that I am authorized to pursue the transfer as identified in OAR 690-380-4010(5); **OR**
- I affirm the applicant is a municipality as defined in ORS 540.510(3)(b) and that the right is in the name of the municipality or a predecessor; **OR**
- I affirm the applicant is an entity with the authority to condemn property and is acquiring by condemnation the property to which the water right proposed for transfer is appurtenant and have supporting documentation.

I understand that prior to Department approval of the transfer application, I may be required to submit payment to the Department for publication of a notice in a newspaper with general circulation in the area where the water right is located, once per week for two consecutive weeks. If more than one qualifying newspaper is available, I suggest publishing the notice in the following newspaper: Yamhill Valley News Register.

I (we) affirm that the information contained in this application is true and accurate.



Justin Hogue
Applicant signature

Justin Hogue, City Administrator
Print Name (and Title if applicable)

January 8, 2018
Date

Is the applicant the sole owner of the land on which the water right, or portion thereof, proposed for transfer is located? Yes No *If NO, include signatures of all deeded landowners (and mailing and/or e-mail addresses if different than the applicant's) or attach affidavits of consent (and mailing and/or e-mail addresses) from all landowners or individuals/entities to which the water right(s) were conveyed.*

N/A-The applicant is a municipality and the authorized use is municipal.

RECEIVED

FEB 11 2019

Check the following boxes that apply:

- The applicant is responsible for completion of change(s). Notices and correspondence should continue to be sent to the applicant.
- The receiving landowner will be responsible for completing the proposed change(s) after the final order is issued. Copies of notices and correspondence should be sent to this landowner.
- Both the receiving landowner and applicant will be responsible for completion of change(s). Copies of notices and correspondence should be sent to this landowner and the applicant.

At this time, are the lands in this transfer application in the process of being sold? Yes No

If YES, and you know who the new landowner will be, please complete the receiving landowner information table below. If you do not know who the new landowner will be, then a request for assignment will have to be filed for at a later date.

If a property sells, the certificated water right(s) located on the land belong to the new owner, unless a sale agreement or other document states otherwise. For more information see:

<http://www.oregon.gov/owrd/docs/transfer-propertytransactions.pdf>

RECEIVING LANDOWNER NAME N/A			PHONE NO.	ADDITIONAL CONTACT NO.
ADDRESS				FAX NO.
CITY	STATE	ZIP	E-MAIL	


Describe any special ownership circumstances here: _____

- Check here if any of the water rights proposed for transfer are or will be located within or served by an irrigation or other water district. (Tip: Complete and attach Supplemental Form D.)

IRRIGATION DISTRICT NAME N/A	ADDRESS	
CITY	STATE	ZIP

- Check here if water for any of the rights supplied under a water service agreement or other contract for stored water with a federal agency or other entity.

ENTITY NAME	ADDRESS	
CITY	STATE	ZIP

 To meet State Land Use Consistency Requirements, you must list all county, city, municipal corporation, or tribal governments within whose jurisdiction water will be diverted, conveyed or used.

ENTITY NAME Yamhill County Planning Department	ADDRESS 525 NE 4 th Street	
CITY McMinnville	STATE Oregon	ZIP 97128

RECEIVED

FEB 11 2019

OWRD

TACS

Part 5 of 5 – Water Right Information

CERTIFICATE # 61988

RECEIVED

FEB 11 2019

Description of Water Delivery System

System capacity: 0.51 cubic feet per second (cfs) OR
 _____ gallons per minute (gpm)

OWRD

Describe the current water delivery system or the system that was in place at some time within the last five years. Include information on the pumps, canals, pipelines, and sprinklers used to divert, convey, and apply the water at the authorized place of use. **Raw water is pumped through 340 feet of 12" diameter intake screen from the authorized point of diversion on the South Fork Yamhill River to a raw water wet well. The current maximum capacity of the pump and intake screen is 0.51 cfs. Water is piped via an 8" diameter pipe to the City's water treatment plant. Finished water is pumped from the treatment plant to a transmission pipeline and distributed through a 14-mile network of distribution pipelines, storage tanks, valves, and hydrants.**

Table 1. Location of Authorized and Proposed Point(s) of Diversion (POD) or Appropriation (POA)
 (Note: If the POD/POA name is not specified on the certificate, assign it a name or number here.)

POD/POA Name or Number	Is this POD/POA Authorized on the Certificate or is it Proposed?	If POA, OWRD Well Log ID# (or Well ID Tag # L-___)	Twp		Rng		Sec	¼ ¼		Tax Lot, DLC or Gov't Lot	Measured Distances (from a recognized survey corner)
Authorized POD*	<input checked="" type="checkbox"/> Authorized <input type="checkbox"/> Proposed	N/A	5	S	5	W	26	NE	NE	Lot 1	515 feet South and 425 feet West from the NE Corner, Section 26.
Proposed APOD	<input type="checkbox"/> Authorized <input checked="" type="checkbox"/> Proposed	N/A	5	S	5	W	26	SE	NE	DLC 69	2,650 feet South and 650 feet West from the NE Corner, Section 26.

*The location of the Authorized POD as described on the Certificate does not place the diversion on the bank of the river. This may be because of mapping inaccuracies or stream channel changes. The POD description has been updated to more accurately locate the Authorized POD.

Check all type(s) of change(s) proposed below (change "CODES" are provided in parentheses):

- | | |
|--|---|
| <input type="checkbox"/> Place of Use (POU) | <input type="checkbox"/> Supplemental Use to Primary Use (S to P) |
| <input type="checkbox"/> Character of Use (USE) | <input type="checkbox"/> Point of Appropriation/Well (POA) |
| <input type="checkbox"/> Point of Diversion (POD) | <input type="checkbox"/> Additional Point of Appropriation (APOA) |
| <input checked="" type="checkbox"/> Additional Point of Diversion (APOD) | <input type="checkbox"/> Substitution (SUB) |
| <input type="checkbox"/> Surface Water POD to Ground Water POA (SW/GW) | <input type="checkbox"/> Government Action POD (GOV) |

Will all of the proposed changes affect the entire water right?

- Yes Complete only the Proposed ("to" or "on" lands) section of Table 2 on the next page. Use the "CODES" listed above to describe the proposed changes.
- No Complete all of Table 2 to describe the portion of the water right to be changed.

Table 2. Description of Changes to Water Right Certificate # 61988

List the change proposed for the acreage in each 1/4 1/4. If more than one change is proposed, specify the acreage associated with each change. If there is more than one POD/POA involved in the proposed changes, specify the acreage associated with each POD/POA.

AUTHORIZED (the "from" or "off" lands) The listing that appears on the certificate BEFORE PROPOSED CHANGES List only that part or portion of the water right that will be changed.											Proposed Changes (see "CODES" from previous page)	PROPOSED (the "to" or "on" lands) The listing as it would appear AFTER PROPOSED CHANGES are made.														
Twp	Rng	Sec	1/4	1/4	Tax Lot	Gvt Lot or DLC	Acres	Type of USE listed on Certificate	POD(s) or POA(s) (name or number from Table 1)	Priority Date		Twp	Rng	Sec	1/4	1/4	Tax Lot	Gvt Lot or DLC	Acres	New Type of USE	POD(s)/ POA(s) to be used (from Table 1)	Priority Date				
EXAMPLE																										
2	S	9	E	15	NE	NW	100		15.0	Irrigation	POD #1 POD #2	1901	POU/POD	2	S	9	E	1	NW	NW	500	1	10.0		POD #5	1901
														2	S	9	E	2	SW	NW	500		5.0		POD #6	1901
													APOD	No change in POU is proposed (the Authorized POU is provided in Attachment B).							Municipal	Authorized POD; Proposed POD	January 24, 1939			
TOTAL ACRES:														TOTAL ACRES:												


Additional remarks: **The applicant is proposing to add an additional point of diversion to Certificate 61988. No change to the authorized place of use is proposed.**

RECEIVED
FEB 11 2019
OWRD

For Place of Use or Character of Use Changes -N/A This is a municipal water right so layering is not an issue

Are there other water right certificates, water use permits or ground water registrations associated with the "from" or the "to" lands? Yes No

If YES, list the certificate, water use permit, or ground water registration numbers: _____.

 Pursuant to ORS 540.510, any "layered" water use such as an irrigation right that is supplemental to a primary right proposed for transfer must be included in the transfer or be cancelled. Any change to a ground water registration must be filed separately in a ground water registration modification application.

For Substitution (ground water supplemental irrigation will be substituted for surface water primary irrigation) -N/A

Ground water supplemental Permit or Certificate # _____;
Surface water primary Certificate # _____.

RECEIVED
FEB 11 2019
OWRD

For a change from Supplemental Irrigation Use to Primary Irrigation Use -N/A

Identify the primary certificate to be cancelled. Certificate # _____

For a change in point(s) of appropriation (well(s)) or additional point(s) of appropriation: -N/A

Well log(s) are attached for each authorized and proposed well(s) that are clearly labeled and associated with the corresponding well(s) in Table 1 above and on the accompanying application map.

Tip: You may search for well logs on the Department's web page at:
http://apps.wrd.state.or.us/apps/gw/well_log/Default.aspx

AND/OR

Describe the construction of the authorized and proposed well(s) in Table 3 for any wells that do not have a well log. For *proposed wells not yet constructed or built*, provide "a best estimate" for each requested information element in the table. The Department recommends you consult a licensed well driller, geologist, or certified water right examiner to assist with assembling the information necessary to complete Table 3.

Table 3. Construction of Point(s) of Appropriation -N/A

Any well(s) in this listing must be clearly tied to corresponding well(s) described in Table 1 and shown on the accompanying application map. Failure to provide the information will delay the processing of your transfer application until it is received. The information is necessary for the department to assess whether the proposed well(s) will access the same source aquifer as the authorized point(s) of appropriation (POA). The Department is prohibited by law from approving POA changes that do not access the same source aquifer.

Proposed or Authorized POA Name or Number	Is well already built? (Yes or No)	If an existing well: OWRD Well ID Tag No. L-	Total well depth	Casing Diameter	Casing Intervals (feet)	Seal depth(s) (intervals)	Perforated or screened intervals (in feet)	Static water level of completed well (in feet)	Source aquifer (sand, gravel, basalt, etc.)	Well-specific rate (cfs or gpm). If less than full rate of water right
N/A										

RECEIVED
FEB 11 2019
OWRD

Attachment A
Water Right Certificate 61988
Application for a Water Right Transfer – City of Amity

13121

STATE OF OREGON
COUNTY OF YAMHILL
CERTIFICATE OF WATER RIGHT

RECEIVED

FEB 11 2019

THIS CERTIFICATE ISSUED TO

OWRD

CITY OF AMITY
CITY HALL
P.O. BOX 126
AMITY, OREGON 97101

confirms the right to use the waters of SOUTH YAMHILL RIVER, a tributary of YAMHILL RIVER, for the purpose of MUNICIPAL USE.

The right has been perfected under Permit 13455. The date of priority is JANUARY 24, 1939. The right is limited to not more than 0.475 CUBIC FOOT PER SECOND AND NOT MORE THAN 95 ACRE-FEET DURING THE PERIOD APRIL 1 TO SEPTEMBER 30 OF EACH YEAR, or its equivalent in case of rotation, measured at the point of diversion from the source.

The point of diversion is located as follows:

LOT 1 (NE 1/4 NE 1/4), SECTION 26, T 5 S, R 5 W, W.M.; 500 FEET SOUTH AND 250 FEET WEST FROM NE CORNER, SECTION 26.

The right shall conform to such reasonable rotation system as may be ordered by the proper state officer.

A description of the place of use under the right, and to which such right is appurtenant, is as follows:

SEE NEXT PAGE

RECEIVED

FEB 11 2019

OWRD

S 1/2 S 1/2
SECTION 19

S 1/2 NE 1/4
NE 1/4 SW 1/4
S 1/2 SW 1/4
SE 1/4
SECTION 20

S 1/2 S 1/2
SECTION 21

N 1/2
SECTION 27

N 1/2 N 1/2
SECTION 28

NE 1/4
N 1/2 NW 1/4
SECTION 29

N 1/2 N 1/2
SECTION 30

TOWNSHIP 5 SOUTH, RANGE 4 WEST, W.M.

SE 1/4 SE 1/4
SECTION 24

NE 1/4 NE 1/4
SECTION 25
TOWNSHIP 5 SOUTH, RANGE 5 WEST, W.M.

This certificate is issued to confirm a change in POINT OF DIVERSION AND USE OF WATER approved by an order of the Water Resources Director entered SEPTEMBER 18, 1973, and supersedes certificate 15698, State Record of Water Right Certificates.

The issuance of this superseding certificate does not confirm the status of the water right in regard to the provisions of ORS 540.610 pertaining to forfeiture or abandonment.

The right to the use of the water for the above purpose is restricted to beneficial use on the lands or place of use described.

WITNESS the signature of the Water Resources Director, affixed this date JULY 21, 1989.

/s/ WILLIAM H. YOUNG

Water Resources Director

Recorded in State Record of Water Right Certificates numbered 61988

T-2832.SB

RECEIVED
FEB 11 2019
OWRD

Attachment B
Application Maps
Application for a Water Right Transfer – City of Amity

Ingria Jones

From: JARAMILLO Lisa J * WRD <Lisa.J.Jaramillo@oregon.gov>
Sent: Thursday, December 21, 2017 2:36 PM
To: Ingria Jones
Cc: Kim Grigsby
Subject: Re: Request for map scale waiver for the City of Amity

RECEIVED

FEB 11 2019

OWRD

Hello Ingria,

I understand that the transfer will only be proposing an additional point of appropriation under Certificate 61988. Considering that no change in place of use is proposed and that the authorized and proposed point of diversion map meets the Department's map scale requirements outlined in OAR 690-380-3100, your request to provide a map of the existing authorized place of use at a scale of the 1"=2,400 feet is hereby granted.

I recommend that you include a copy of this correspondence as part of the application materials when they are submitted.

Thank you,

Lisa

Lisa J. Jaramillo

Sent from my iPad

On Dec 21, 2017, at 9:59 AM, Ingria Jones <ijones@gsiws.com> wrote:

Dear Ms. Jaramillo,

We are preparing a water right transfer application for the City of Amity to add an additional point of diversion to water right Certificate 61988. We are not proposing to change the place of use. Our authorized and proposed point of diversion map meets the Department's map scale requirements (1 inch=1,320 ft), however our existing place of use map is large (1 inch=2,400 ft.)

I have attached the authorized and proposed point of diversion map as well as the existing place of use map. We are requesting a map scale waiver for the existing place of use map.

Please contact me if you have any questions.

Thank you,

~Ingria

Ingria Jones

Staff Water Resources Consultant | GSI Water Solutions, Inc.

direct: 541-753-0933 | cell: 541-253-4483

1600 SW Western Boulevard, Suite 240 | Corvallis, OR 97333

www.gsiws.com | ijones@gsiws.com

<Transfer_61988_POU_v4.pdf>

<Transfer_61988_POD_v4.pdf>

RECEIVED

FEB 11 2019

OWRD

RECEIVED

FEB 11 2019

OWRD

Attachment C
Evidence of Use

Application for a Water Right Transfer – City of Amity

13121

Application for Water Right Transfer

Evidence of Use Affidavit



Oregon Water Resources Department
 725 Summer Street NE, Suite A
 Salem, Oregon 97301-1266
 (503) 986-0900
 www.wrd.state.or.us

Please print legibly or type. Be as specific as possible. Attach additional pages if you need more spacing. Supporting documentation must be attached.

RECEIVED
 FEB 11 2019
 OWRD

State of Oregon)
) ss
 County of YAMHILL)

I, JUSTIN HOGUE, in my capacity as CITY ADMINISTRATOR FOR THE CITY OF AMITY,
 mailing address CITY HALL, P.O. BOX 159, AMITY, OR 97101,
 telephone number (503)835-3711, being first duly sworn depose and say:

1. My knowledge of the exercise or status of the water right is based on (check one):

- Personal observation Professional expertise

2. I attest that:

- Water was used during the previous five years on the **entire** place of use for Certificate # ____; **OR**
- My knowledge is specific to the use of water at the following locations within the last five years:

Certificate #	Township	Range	Mer	Sec	¼ ¼	Gov't Lot or DLC	Acres (if applicable)

OR

- Confirming Certificate # ____ has been issued within the past five years; **OR**
- Part or all of the water right was leased instream at some time within the last five years. The instream lease number is: ____ (Note: If the entire right proposed for transfer was not leased, additional evidence of use is needed for the portion not leased instream.); **OR**
- The water right is not subject to forfeiture and documentation that a presumption of forfeiture for non-use would be rebutted under ORS 540.610(2) is attached. **Certificate 61988 is held by the City of Amity and the authorized purpose is municipal use.**
- Water has been used at the actual current point of diversion or appropriation for more than 10 years for Certificate # ____ (For Historic POD/POA Transfers)

(continues on reverse side)

3. The water right was used for: (e.g., crops, pasture, etc.): MUNICIPAL USE.

4. I understand that if I do not attach one or more of the documents shown in the table below to support the above statements, my application will be considered incomplete.

RECEIVED


FEB 11 2019

OWRD

Justin Hogue
Signature of Affiant

1/8/18
Date

Signed and sworn to (or affirmed) before me this 8th day of January 20 18.



Natasha Johnson
Notary Public for Oregon

My Commission Expires: 6/28/19

Supporting Documents	Examples
<input type="checkbox"/> Copy of a water right certificate that has been issued within the last five years. (not a remaining right certificate)	Copy of confirming water right certificate that shows issue date
<input type="checkbox"/> Copies of receipts from sales of irrigated crops or for expenditures related to use of water	<ul style="list-style-type: none"> • Power usage records for pumps associated with irrigation use • Fertilizer or seed bills related to irrigated crops • Farmers Co-op sales receipt
<input type="checkbox"/> Records such as FSA crop reports, irrigation district records, NRCS farm management plan, or records of other water suppliers	<ul style="list-style-type: none"> • District assessment records for water delivered • Crop reports submitted under a federal loan agreement • Beneficial use reports from district • IRS Farm Usage Deduction Report • Agricultural Stabilization Plan • CREP Report
<input type="checkbox"/> Aerial photos containing sufficient detail to establish location and date of photograph	<p>Multiple photos can be submitted to resolve different areas of a water right. If the photograph does not print with a "date stamp" or without the source being identified, the date of the photograph and source should be added.</p> <p>Sources for aerial photos: OSU – www.oregonexplorer.info/imagery OWRD – www.wrd.state.or.us Google Earth – earth.google.com TerraServer – www.terraserver.com</p>
<input type="checkbox"/> Approved Lease establishing beneficial use within the last 5 years	Copy of instream lease or lease number
<input checked="" type="checkbox"/> The water right is not subject to forfeiture and documentation that a presumption of forfeiture for non-use would be rebutted under ORS 540.610(2).	<u>This is a municipal water right and a presumption of forfeiture would be rebutted under ORS 540.610 (2)(a) and (b). See Certificate 61988 in Attachment A.</u>

RECEIVED

FEB 11 2019

OWRD

Attachment D
Land Use Form

Application for a Water Right Transfer – City of Amity

13121



February 8, 2018

Lisa Jaramillo
Oregon Water Resources Department
725 Summer Street NE, Suite A
Salem, OR 97301

Re: Transfer Application for Water Right Certificate 61988, in the name of City of Amity

Dear Lisa:

The City of Amity is the holder of water right Certificate 61988, which authorizes the use of up to 0.475 cfs from the South Yamhill River for municipal use. The City is proposing to add an additional point of diversion to Certificate 61988.

Enclosed is an Application for Permanent Water Right Transfer and related attachments, and the required fee of \$1,160.

Please contact me if you have any questions or concerns. My telephone number is 541-257-9004.

Sincerely,

A handwritten signature in black ink that reads "Kimberly Grigsby". The signature is written in a cursive, flowing style.

Kimberly Grigsby
Supervising Water Resources Consultant

Enclosures: Water Right Transfer Application
Application Fee in the amount of \$1,160.

RECEIVED

FEB 11 2019

OWRD

13121