



State of Oregon  
 Water Resources Department  
 725 Summer Street NE, Suite A  
 Salem, Oregon 97301-1266  
 (503) 986-0900

# Application for Historic Change in Point of Diversion/Appropriation

## Part 1 of 5 – Minimum Requirements Checklist

**This historic change in point of diversion/appropriation application will be returned if  
 Parts 1 through 5 and all required attachments are not completed and included.**

For questions, please call (503) 986-0900, and ask for Transfer Section.

**RECEIVED**

**Check all items included with this application. (N/A = Not Applicable)**

**FEB 12 2019**

**OWRD**

- Part 1 – Completed Minimum Requirements Checklist.
- Part 2 – Completed Application Map Checklist.
- Part 3 – Application Fee, payable by check to the Oregon Water Resources Department, and completed Fee Worksheet, page 3. Try the new online fee calculator at: [http://apps.wrd.state.or.us/apps/misc/wrd\\_fee\\_calculator](http://apps.wrd.state.or.us/apps/misc/wrd_fee_calculator). If you have questions, call Customer Service at (503) 986-0801.
- Part 4 – Completed Applicant Information and Signature.
- Part 5 – Information about the Transferred Water Rights: **How many water rights are to be transferred? 1 List them here: Certificate 94165**  
 Please include a separate Part 5 for each water right. (See instructions on page 5)

**Attachments:**

- Completed Application Map (Does not have to be prepared by a Certified Water Right Examiner).
- Completed Evidence of Use Affidavit and supporting documentation showing that water has been used on the land for five years prior to transfer filing AND diverted at the actual, current point of diversion/appropriation for more than 10 years.
- Statement from the local Watermaster, based upon the Watermaster's knowledge and Department records, that no complaint of injury has been made due to the use of water at the actual, current point of diversion/appropriation.
- Land Use Information Form with approval and signature (or signed land use form receipt stub).
- N/A Affidavit(s) of Consent from Landowner (if the applicant does not own the land the water right is on.)
- N/A Water Well Report/Well Log for changes in point(s) of appropriation (well(s)) or additional point(s) of appropriation.

**(For Staff Use Only)**

**WE ARE RETURNING YOUR APPLICATION FOR THE FOLLOWING REASON(S):**

- |  |   |
|--|---|
| <input type="checkbox"/> Application fee not enclosed/insufficient | <input type="checkbox"/> Map not included or incomplete |
| <input type="checkbox"/> Land Use Form not enclosed or incomplete  | <input type="checkbox"/> Part _____ is incomplete       |
| <input type="checkbox"/> Additional signature(s) required          |   |

Other/Explanation \_\_\_\_\_  
 Staff: \_\_\_\_\_ 503-986-0 \_\_\_\_\_ Date: \_\_\_\_/\_\_\_\_/\_\_\_\_

## Part 2 of 5 – Historic Change in Point of Diversion/Appropriation Application Map Checklist

**Your historic change in point of diversion/appropriation application will be returned if any of the map requirements listed below are not met.**

**Please be sure that the historic change in point of diversion/appropriation application map you submit includes all the required items and matches the existing water right map. Check all boxes that apply.**

- N/A If **more than three** water rights are involved, separate maps are needed for each water right.
- Permanent quality printed with dark ink on white or clear paper or film.
- The size of the map can be 8½ x 11 inches, 8½ x 14 inches, or up to 30 x 30 inches. For 30 x 30 inch maps, three (3) paper copies and an electronic copy in a .pdf, .tiff or .jpg format are required.
- A north arrow, a legend, and scale.
- The scale of the map must be: 1 inch = 400 feet, 1 inch = 1,320 feet, the scale of the Final Proof/Claim of Beneficial Use Map (the map used when the permit was certificated), the scale of the county assessor map if the scale is not smaller than 1 inch = 1,320 feet, or a scale that has been pre-approved by the Department.
- Township, Range, Section, ¼ ¼, DLC, Government Lot, and other recognized public land survey lines.
- Tax lot boundaries (property lines) and county tax lot numbers are required.
- Major physical features including rivers and creeks showing direction of flow, lakes and reservoirs, roads, and railroads.
- Major water delivery system features from the point(s) of diversion/appropriation such as main pipelines, canals, and ditches.
- Authorized point(s) of diversion or well(s) with distance and bearing or coordinates from a recognized survey corner. This information can be found in your water right certificate.
- Actual, current point of diversion/appropriation. Show the location and label it clearly with distance and bearing or coordinates. If GPS coordinates are used, latitude-longitude coordinates may be expressed as either degrees-minutes-seconds with at least one digit after the decimal (example – 42°32'15.5") or degrees-decimal with five or more digits after the decimal (example – 42.53764°).
- Existing place of use that includes separate hachuring for each water right, priority date, and use including number of acres in each quarter-quarter section, government lot, or in each quarter-quarter section as projected within government lots, donation land claims, or other recognized public land survey subdivisions. If less than the entirety of the water right is being changed, a separate hachuring is needed for lands left unchanged.
- N/A If for more than one actual, current point of diversion/appropriation. separate hachuring is needed for each place of use served by each point of diversion/appropriation, including the number of acres in each quarter-quarter section, government lot, or in each quarter-quarter section as projected within government lots, donation land claims, or other recognized public land survey subdivisions.

RECEIVED

FEB 12 201

OWRD



Is the applicant the sole owner of the land on which the water right, or portion thereof, proposed for transfer is located?  Yes  No *If NO, include signatures of all deeded landowners (and mailing and/or e-mail addresses if different than the applicant's) or attach affidavits of consent (and mailing and/or e-mail addresses) from all landowners or individuals/entities to which the water right(s) were conveyed.*

At this time, are the lands in this application in the process of being sold?  Yes  No

If YES, and you know who the new landowner will be, please complete the receiving landowner information table below. If you do not know who the new landowner will be, then a request for assignment will have to be filed for at a later date.

If a property sells, the certificated water right(s) located on the land belong to the new owner, unless a sale agreement or other document states otherwise. For more information see:


<http://www.oregon.gov/owrd/docs/transfer-propertytransactions.pdf>

RECEIVING LANDOWNER NAME			PHONE NO.	ADDITIONAL CONTACT NO.
ADDRESS				FAX NO.
CITY	STATE	ZIP	E-MAIL	

Describe any special ownership circumstances here: \_\_\_\_\_

Check here if water for any of the rights supplied under a water service agreement or other contract for stored water with a federal agency or other entity.

ENTITY NAME	ADDRESS		
CITY	STATE	ZIP	

 To meet State Land Use Consistency Requirements, you must list all local governments (each county, city, municipal corporation, or tribal government) within whose jurisdiction water will be diverted, conveyed or used.

ENTITY NAME	ADDRESS		
CITY	STATE	ZIP	

ENTITY NAME	ADDRESS		
CITY	STATE	ZIP	

**RECEIVED**  
**FEB 12 2019**  
**OWRD**

Explain in your own words what you propose to accomplish with this transfer application; and why: This application for historic change in point of diversion is intended to update records with the State of Oregon in order to reflect the historic and current diversion of water for water right Certificate 94165.

If you need additional space, continue on a separate piece of paper and attach to the application as "Attachment 1".

**INSTRUCTIONS for editing the Application Form****OWRD**

To add additional lines to tables within the forms or to copy and paste additional Part 5 pages, please **save the application form to your computer**. Unlock the document by using one of the following instructions for your Microsoft Word software version:

**Microsoft Word 2003**

Unlock the document by one of the following:

- Using the **Tools** menu => click **Unprotect Document**;
- OR**
- Using the **Forms** toolbar => click on the **Protect/Unprotect** icon.

To relock the document to enable the checkboxes to work, you will need to:

- Using the **Tools** menu => click **Protect Document**;
- OR**
- Using the **Forms** toolbar => click on the **Protect/Unprotect** icon.

**Microsoft Word 2007**

- Unlock the document by clicking the **Review** tab, then click **Protect Document**, then click **Stop Protect**
- To relock the document, click **Editing Restrictions**, then click **Allow Only This Type of Editing**, select **Filling In Forms** from the drop-down menu, then check **Yes, Start Enforcing Protection**.

**Microsoft Word 2010**

- Unlock the document by clicking the **Review** tab; toggle the **Restrict Editing** icon at the upper right, then click **Stop Protect** at the bottom right. Then uncheck the “**Allow only this type of editing** in the document: **Filling in forms**” in the “Editing restrictions” section on the right-hand list of options.
- To relock the document, check the **Editing Restrictions/Allow Only This Type of Editing/Filling In Forms** box from the drop-down menu, then check **Yes, Start Enforcing Protection**. You do not need to assign a password for the editing restrictions.

**Other Alternatives:**

- Photocopy pages or tables in Part 5, ~~mark through~~ any non-applicable information, insert/attach photocopied pages to document in the appropriate location, and manually amend page numbers as necessary (e.g. Page 5 6 of 9 10).
- You may refer to additional attachments that you may include, such as separately produced tables or spreadsheets to convey large numbers of rows of place of use listings, owner/property parcels, etc. You may contact the Department at 503-986-0900 and ask for Transfer Staff if you have questions.

Once the application has been unlocked, you may:

- add additional rows to tables using the Table tools, and
- select and copy the pages of Part 5 and paste as many additional sets of Part 5 pages as needed at the end of the application.

After editing, re-lock the document to enable checkboxes to work.

## Part 5 of 5 – Water Right Information

Please use a separate Part 5 for each water right being changed. See instructions on page 5, to copy and paste additional Part 5s, or to add additional rows to tables

**CERTIFICATE # 94165**

**RECEIVED**

**Description of Water Delivery System**

FEB 12 2019

System capacity: 0.04 cubic feet per second (cfs) **OR**  
 \_\_\_\_\_ gallons per minute (gpm)

**OWRD**

Describe the current water delivery system or the system that was in place at some time within the last five years. Include information on the pumps, canals, pipelines and sprinklers used to divert, convey and apply the water at the authorized place of use. Water is diverted from the Applegate River through the Swayne Ditch, which delivers water to the property via pump into a hose that can be hooked up to a sprinkler system for irrigation at the place of use on the property.

**Table 1. Location of Authorized and Current Point(s) of Diversion (POD) or Appropriation (POA)**  
 (Note: If the POD/POA name is not specified on the certificate, assign it a name or number here.)

POD/POA Name or Number	Is this POD/POA Authorized on the Certificate or is it the Current POD/POA that has been used for more than 10 years?	If POA, OWRD Well Log ID# (or Well ID Tag # L-___)	Twp	Rng	Sec	¼	¼	Tax Lot, DLC or Gov't Lot	Measured Distances (from a recognized survey corner)
<b>Comstock Ditch</b>	<input checked="" type="checkbox"/> Authorized <input type="checkbox"/> Current		40 S	3 W	5	SW	SW	100	1000 feet North & 1190 feet East of SW Corner of Sec. 5 (per T-12622)
<b>Swayne Ditch</b>	<input type="checkbox"/> Authorized <input checked="" type="checkbox"/> Current		40 S	3 W	5	NW	NE	1700	710 feet South and 995 feet East of the N1/4 Corner of Sec. 5 (per T-4701)
	<input type="checkbox"/> Authorized <input type="checkbox"/> Current								
	<input type="checkbox"/> Authorized <input type="checkbox"/> Current								

**Check all type(s) of historic change(s) proposed below (change “CODES” are provided in parentheses):**

- Point of Diversion (POD)                       Additional Point of Diversion (APOD)  
 Point of Appropriation/Well (POA)             Additional Point of Appropriation (APOA)

**Will the historic change in point of diversion/appropriation affect the entire water right?**

- Yes Complete only the proposed section of Table 2 on the next page.  
 No Complete all of Table 2 to describe the portion of the water right to be changed.

Please use and attach additional pages of Table 2 as needed. Do you have questions about how to fill-out the tables? See page 5 for instructions, or contact the Department at 503-986-0900 and ask for Transfer Staff.

**Table 2. Description of Changes to Water Right Certificate # 94165**

List only the part of the right that will be changed. For the acreage in each ¼ ¼, list the change proposed. If more than one actual, current POD/POA, specify the acreage associated with each actual, current POD/POA.

Authorized ("from" lands) as they appear before the changes										Proposed Change (POD, POA, APOD, or APOA)	Current (in use for more than ten years) POD(s)/POA(s) to be used (from Table 1)	Priority Date	
Twp	Rng	Sec	¼ ¼		Tax Lot	Gvt Lot or DLC	Acreage (if applicable)	POD(s) or POA(s) (name or number from Table 1)					
2	S	9	E	15	NE	NW	100		15.0	POD #1 POD #2	POD	POD #5	1897
"	"	"	"	"	"	"	"	"	EXAMPLE	"	"	"	"
39	S	3	W	33	SE	NW	304		1.7	COMSTOCK	POD	SWAYNE	1908

Additional remarks:

The place of use is 1.7 acres located on Tax Lot 304. The total acreage of Tax Lot 304 is 1.84 acres, but buildings occupy 0.14 acres.

The Swayne Ditch is labeled as the Comstock Ditch on OWRD's Water Rights Mapping Tool.

OWRD's Water Rights Mapping Tool shows Certificate 55459 as being located on Tax Lot 304, but it is our understanding that Certificate 55459 is located to the south of Tax Lot 304 on Tax Lot 100, with .04 acres being in the NE SW, per the terms of the certificate and map.

RECEIVED  
 FEB 12 2019  
 OWRD

13123

**For a change in point(s) of appropriation (well(s)) or additional point(s) of appropriation:**

- Well log(s) are attached for each authorized and current well(s) that are clearly labeled and associated with the corresponding well(s) in Table 1 above and on the accompanying application map. (Tip: You may search for well logs on the Department’s web page at: [http://apps.wrd.state.or.us/apps/gw/well\\_log/](http://apps.wrd.state.or.us/apps/gw/well_log/))

**OR**

- Describe the construction of the authorized and current well(s) in Table 3 for any wells that do not have a well log.

**Table 3. Construction of Point(s) of Appropriation**

Any well(s) in this listing must be clearly tied to corresponding well(s) described in Table 1 and shown on the accompanying application map. Failure to provide adequate information is likely to delay the processing of your transfer application.

Current or Authorized POA Name or Number	OWRD Well ID Tag No. L-____ (if available)	Total well depth	Casing Diameter	Casing Intervals (feet)	Seal depth(s) (intervals)	Perforated or screened intervals (in feet)	Static water level of completed well (in feet)	Source aquifer (sand, gravel, basalt, etc.)	Well - specific rate (cfs or gpm). If less than full rate of water right

**RECEIVED**  
**FEB 12 2019**  
**OWRD**



# Application for Water Right Transfer

## Evidence of Use Affidavit



**Oregon Water Resources Department**  
 725 Summer Street NE, Suite A  
 Salem, Oregon 97301-1266  
 (503) 986-0900  
 www.wrd.state.or.us

Please print legibly or type. Be as specific as possible. Attach additional pages if you need more spacing. Supporting documentation must be attached.

State of Oregon )  
 ) ss  
 County of JACKSON)

I, DIANE SCHMIDT, in my capacity as LANDOWNER,  
 mailing address 8195 UPPER APPLGATE ROAD, JACKSONVILLE, OR 97530  
 telephone number (541)899-1509, being first duly sworn depose and say:

1. My knowledge of the exercise or status of the water right is based on (check one):
- Personal observation                       Professional expertise

2. I attest that:

- Water was used during the previous five years on the **entire** place of use for Certificate # \_\_\_\_; **OR**
- My knowledge is specific to the use of water at the following locations within the last five years:

Certificate #	Township		Range		Mer	Sec	¼ ¼		Gov't Lot or DLC	Acres (if applicable)
94165	39	S	3	W	WM	33	SE	NW		1.7 in TL 304

**OR**

- Confirming Certificate # \_\_\_\_ has been issued within the past five years; **OR**
- Part or all of the water right was leased instream at some time within the last five years. The instream lease number is: \_\_\_\_ (Note: If the entire right proposed for transfer was not leased, additional evidence of use is needed for the portion not leased instream.); **OR**
- The water right is not subject to forfeiture and documentation that a presumption of forfeiture for non-use would be rebutted under ORS 540.610(2) is attached.
- Water has been used at the actual current point of diversion or appropriation for more than 10 years for Certificate # 94165 (1.7 ACRES IN TL 304) (For Historic POD/POA Transfers)

(continues on reverse side)

RECEIVED

FEB 12 2019

OWRD

13123

FS


3. The water right was used for: (e.g., crops, pasture, etc.): IRRIGATION

4. I understand that if I do not attach one or more of the documents shown in the table below to support the above statements, my application will be considered incomplete.

Diane E Schmitt  
Signature of Affiant

2-5-2019  
Date

Signed and sworn to (or affirmed) before me this 5 day of Feb, 2019.



Marjorie Marie Miller  
Notary Public for Oregon

My Commission Expires: Oct. 09, 2021

Supporting Documents	Examples
<input type="checkbox"/> Copy of a water right certificate that has been issued within the last five years. (not a remaining right certificate)	Copy of <b>confirming</b> water right certificate that shows issue date
<input type="checkbox"/> Copies of receipts from sales of irrigated crops or for expenditures related to use of water	<ul style="list-style-type: none"> <li>● Power usage records for pumps associated with irrigation use</li> <li>● Fertilizer or seed bills related to irrigated crops</li> <li>● Farmers Co-op sales receipt</li> </ul>
<input type="checkbox"/> Records such as FSA crop reports, irrigation district records, NRCS farm management plan, or records of other water suppliers	<ul style="list-style-type: none"> <li>● District assessment records for water delivered</li> <li>● Crop reports submitted under a federal loan agreement</li> <li>● Beneficial use reports from district</li> <li>● IRS Farm Usage Deduction Report</li> <li>● Agricultural Stabilization Plan</li> <li>● CREP Report</li> </ul>
<input checked="" type="checkbox"/> Aerial photos containing sufficient detail to establish location and date of photograph	<p>Multiple photos can be submitted to resolve different areas of a water right. If the photograph does not print with a "date stamp" or without the source being identified, the date of the photograph and source should be added.</p> <p>Sources for aerial photos: OSU – <a href="http://www.oregonexplorer.info/imagery">www.oregonexplorer.info/imagery</a> OWRD – <a href="http://www.wrd.state.or.us">www.wrd.state.or.us</a> Google Earth – <a href="http://earth.google.com">earth.google.com</a> TerraServer – <a href="http://www.terra-server.com">www.terra-server.com</a></p>
<input type="checkbox"/> Approved Lease establishing beneficial use within the last 5 years	Copy of instream lease or lease number

RECEIVED

FEB 12 2019

13123

Full Display of M\_4212356\_SW\_10\_1\_20160606



Standard Browse

**RECEIVED**  
**FEB 12 2019**  
**OWRD**

Data Set Attribute	Attribute Value
NAIP Entity ID	M_4212356_SW_10_1_20160606
State	OR
Agency	USDA
Vendor	USDA-FSA-APFO
Map Projection	UTM
Projection Zone	10N
Datum	NAD83
Resolution	1.000000000000000
Units	METER
Number of Bands	4
Sensor Type	CNIR
Project Name	201606_OREGON_NAIP_1X0000M_UTM_CNIR
Acquisition Date	2016/06/06
Center Latitude	42°09'22.53"N
Center Longitude	123°05'37.49"W
NW Corner Lat	42°11'25.10"N
NW Corner Long	123°07'44.07"W
NE Corner Lat	42°11'25.31"N
NE Corner Long	123°03'31.28"W
SE Corner Lat	42°07'19.93"N
SE Corner Long	123°03'31.06"W
SW Corner Lat	42°07'19.72"N
SW Corner Long	123°07'43.57"W
Center Latitude dec	42.1562583
Center Longitude dec	-123.0937471
NW Corner Lat dec	42.1903055
NW Corner Long dec	-123.1289082
NE Corner Lat dec	42.1903638
NE Corner Long dec	-123.0586888
SE Corner Lat dec	42.1222027
SE Corner Long dec	-123.0586277

13123

Data Set Attribute	Attribute Value
SW Corner Lat dec	42.1221443
SW Corner Long dec	-123.1287693

RECEIVED

FEB 12 2019

**OWRD**

[Download](#)

[FGDC Format](#)

[DOI Privacy Policy](#) | [Legal](#) | [Accessibility](#) | [Site Map](#) | [Contact USGS](#)

[U.S. Department of the Interior](#) | [DOI Inspector General](#) | [White House](#) | [E-gov](#) | [No Fear Act](#) | [FOIA](#)

13123

# Application for Water Right Historic POD/POA Transfer Watermaster Statement



Oregon Water Resources Department  
725 Summer Street NE, Suite A  
Salem, Oregon 97301-1266  
(503) 986-0900  
www.wrd.state.or.us

RECEIVED

FEB 12 2019

OWRD

I, SHAVON HAYNES, Watermaster of District 13,

state that to my knowledge, there has been no claim of injury due to use of an historic point of

diversion/appropriation for Certificate 94165

from Applegate River via the Swayne Ditch located as follows:  
(source)

By Township, Range Section and distances from a Survey Corner:

Twp	Rng	Mer	Sec	Q-Q	DLC	GLot	Measured Distances
40 South	3 West	W.M.	5	NW	NE		710 feet South and 995 feet East of the North 1/4 Corner of Section 5

OR

by GPS coordinates: Latitude: \_\_\_\_\_ Longitude: \_\_\_\_\_

OR

as shown on the attached map.

Signature

1/22/2019  
Date

13123

**Tara Jackson**

---

**From:** STARNES Patrick K \* WRD <Patrick.K.Starnes@oregon.gov>  
**Sent:** Thursday, January 24, 2019 2:20 PM  
**To:** Tara Jackson  
**Subject:** RE: Water Right Transfer Map Scale Waiver

Hi Tara –

The Department has reviewed the attached historic change in point of diversion transfer application map and grants a map waiver for the map. Please include a copy of this e-mail with the transfer application when it is submitted.

Sincerely,

Kelly

\*\*\*\*\*  
Kelly Starnes, Transfer Program Analyst  
Oregon Water Resources Department  
725 Summer St NE Suite A  
Salem OR 97301-1271  
Telephone: 503-986-0886 Fax: 503-986-0903  
E-mail: [patrick.k.starnes@oregon.gov](mailto:patrick.k.starnes@oregon.gov)

Please Note: Under Oregon Law, messages to and from this e-mail address may be available to the public.

\*\*\*\*\*

---

**From:** Tara Jackson [mailto:[tjackson@water-law.com](mailto:tjackson@water-law.com)]  
**Sent:** Thursday, January 24, 2019 1:10 PM  
**To:** STARNES Patrick K \* WRD  
**Cc:** Sarah Liljefelt  
**Subject:** RE: Water Right Transfer Map Scale Waiver

Dear Mr. Starnes:

Thank you for your email below. Please consider this email our formal request for a map scale waiver for the attached map.

Sincerely,  
Tara

**Tara J. Jackson**  
Paralegal  
Schroeder Law Offices, P.C.  
1915 NE Cesar Chavez Blvd.  
Portland, OR 97212  
Phone: 503-281-4100  
Fax: 877-600-4971  
[t.jackson@water-law.com](mailto:t.jackson@water-law.com)  
[www.water-law.com](http://www.water-law.com)

RECEIVED  
FEB 12 2019  
OWRD

13123

**Join SLO's Mailing List!**

The information contained in this electronic message may contain information that is attorney-client privileged and confidential, intended only for the use of the individual or entity named above. If you receive this communication in error, please notify me by telephone immediately.

---

**From:** STARNES Patrick K \* WRD [mailto:Patrick.K.Starnes@oregon.gov]  
**Sent:** Thursday, January 24, 2019 12:10 PM  
**To:** Tara Jackson <tjackson@water-law.com>  
**Subject:** Water Right Transfer Map Scale Waiver

Hi Tara-

Lisa Jaramillo forwarded me your voice mail message to her regarding a map scale waiver.

For a map scale waiver, please e-mail me a pdf of the map in question attached to the request for a waiver. I will review the map and get back to you as soon as I can.

As for your other question regarding the number of copies for an 18 X 24 map size, the application will need one extra copy (per OAR 690-380-3100(1)(d)).

Kelly

\*\*\*\*\*  
Kelly Starnes, Transfer Program Analyst  
Oregon Water Resources Department  
725 Summer St NE Suite A  
Salem OR 97301-1271  
Telephone: 503-986-0886 Fax: 503-986-0903  
E-mail: [patrick.k.starnes@oregon.gov](mailto:patrick.k.starnes@oregon.gov)

Please Note: Under Oregon Law, messages to and from this e-mail address may be available to the public.

\*\*\*\*\*

RECEIVED

FEB 12 2019

13123

OWRD

STATE OF OREGON  
 COUNTY OF JACKSON  
 CERTIFICATE OF WATER RIGHT

THIS CERTIFICATE ISSUED TO

WILBUR W CAMERON  
 JACKSONVILLE, OR

confirms the right to use the waters of the APPLGATE RIVER, a tributary of ROGUE RIVER for IRRIGATION of 2.8 ACRES.

This right was confirmed by decree of the Circuit Court of the State of Oregon for Jackson County, and the said decree entered of record at Salem, in the Order Record of the STATE ENGINEER, in Volume 16, at page 523. The date of priority is 1908.

The amount of water to which such right is entitled, for the purposes aforesaid, is limited to an amount actually beneficially used for said purposes, and shall not exceed 0.06 CUBIC FOOT PER SECOND, or its equivalent in case of rotation, measured at the point of diversion.

The point of diversion is located as follows:

Twp	Rng	Mer	Sec	Q-Q
40 S	3 W	WM	5	SW SW

A description of the place of use to which this right is appurtenant is as follows:


IRRIGATION					
Twp	Rng	Mer	Sec	Q-Q	Acres
39 S	3 W	WM	33	SE NW	2.8

This certificate describes that portion of water right Certificate 32829, State Record of Water Right Certificate, NOT modified by the provisions of an order of the Water Resources Director entered December 29, 2017, approving Transfer Application T-12622.

The issuance of this superseding certificate does not confirm the status of the water right in regard to the provisions of ORS 540.610 pertaining to forfeiture or abandonment.

The right to the use of the water for the above purpose is restricted to beneficial use on the lands or place of use described and is subject to all other conditions and limitations contained in said decree.

WITNESS the signature of the Water Resources Director, affixed DEC 20 2018

  
 \_\_\_\_\_  
 Dwight French, Water Right Services Administrator, for  
 Thomas M. Byler, Director, Oregon Water Resources Department