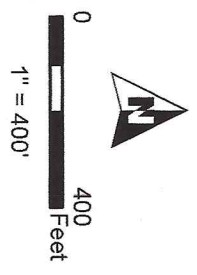
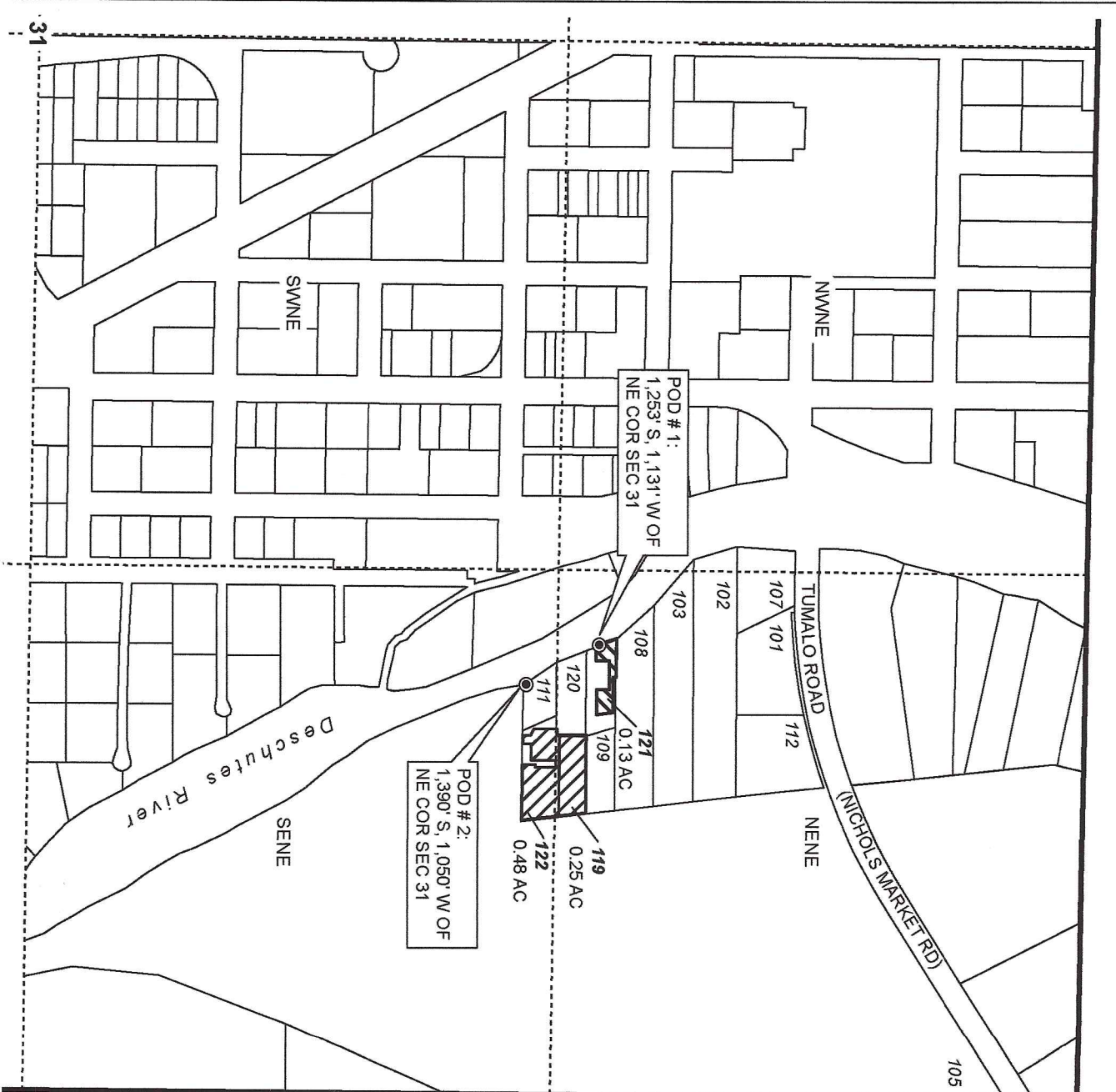







**T16S, R12E,
SECTION 31, WM**

DESCHUTES COUNTY, OREGON



-  POU IR POD #1 Remaining
-  POU IR POD #2
-  Section
-  Quarter Quarter
-  Point of Diversion (POD)



RENEWAL DATE 12/31/2020



WATER RIGHT SERVICES, LLC

PO BOX 1830, BEND, OR 97709
 CCB# 197121 www.oregonwater.us
 541-389-2837 JOHNSHORT@USA.COM

NOTE: THIS MAP IS NOT INTENDED TO
 PROVIDE LEGAL DIMENSIONS OR LOCATIONS
 OF PROPERTY OWNERSHIP LINES.

APOD TRANSFER MAP

Virginia Ross
 Certificate 67313

Date: 2/11/19