



CENTRAL OREGON IRRIGATION DISTRICT

1055 SW LAKE COURT, REDMOND, OR 97756

PHONE: 541.548.6047 FAX: 541.548.0243

www.coid.org

A MUNICIPAL CORPORATION OF THE STATE OF OREGON

September 19, 2006

Oregon Water Resources Department
725 Summer Street, NE Ste "A"
Salem, OR 97301-1271

Attention: Greg Nelson
Water Right Transfer Department

RE: Petition 2006-003

Dear Greg:


Please find enclosed Petition Number 2006-003. I have enclosed our check number 2042 for \$350.00 to cover the cost of the petition.

Please call me if you have any questions.

Sincerely,

Leslie Clark
Water Transfer Specialist

Enclosures



T 10242



**CENTRAL OREGON IRRIGATION
DISTRICT**

PETITION 2006-003

AUGUST FILING FOR 2004

PERMANENT 580 TRANSFERS

T 10240
T 10242

State of Oregon
 WATER RESOURCES DEPARTMENT
DISTRICT PETITION FOR PERMANENT TRANSFER
(ORS 540.580)
 PETITION YEAR AND NUMBER P-2006-003

DISTRICT CENTRAL OREGON IRRIGATION DISTRICT
 ADDRESS 1055 SW Lake Ct.
REDMOND, OR 97756 PHONE 541-548-6047 (fax 541-548-0243)

1. WATER RIGHT

1958 Deschutes Consolidated Decree- Deschutes River
 Certificate # 76358 & 76714 – Rate: 1 cfs = 32.40 acres
 Priority date: October 31, 1900 and December 2, 1907
 Source: Deschutes River & Crane Prairie Reservoir

2. TYPE OF CHANGE: PERMANENT CHANGE IN PLACE OF USE

3. LOCATION OF AUTHORIZED PLACE OF USE: (PRESENT USER)

| No | Name | Legal Description Township South, Range East, W.M. | Tax Lot # | Acres | Use | District Notice # |
|----|------|---|--------------|-------|-----|----------------------|
| | | | | | | |
| | | SEE EXHIBIT "A" | | | | |
| | | | | | | |
| | | | | | | |
| | | | | | | |
| | | | | | | |
| | | | | | | |
| | | Total "OFF" acres | | 8.00 | | |

4. LOCATION OF PROPOSED PLACE OF USE: (PROPOSED USER)

| No | Name | Legal Description Township South, Range East, W.M. | Tax Lot # | Acres | Use | District Notice # |
|----|------|---|--------------|-------|-----|----------------------|
| | | | | | | |
| | | SEE EXHIBIT "B" | | | | |
| | | | | | | |
| | | | | | | |
| | | | | | | |
| | | | | | | |
| | | | | | | |
| | | Total "ON" acres | | 8.00 | | |

RECEIVED
 SEP 21 2006
 WATER RESOURCES DEPT
 SALEM, OREGON

5 ITEMS ATTACHED:

1. MAPS REPRESENTING "OFF" LANDS AND PROPOSED "ON" LANDS.
2. DISTRICT BOUNDARIES
 Description & map already on file with OWRD's office in Salem and Bend.
3. FEES: \$ 350 IS ATTACHED TO THIS PETITION FOR FILING AND RECORDING

A notarized statement from all landowners affected in this petition is on file in the District's office authorizing the changes.

The District (PETITIONER) hereby certifies that the maps and petition are accurate to the best of our knowledge and that the water rights referenced in this application have either been used within the last 5 years, or are not subject to forfeiture.

 Steven C. Johnson – Secretary Manager

Date 8 September 2006

T 10242

TABLE 1. - AUTHORIZED PLACE OF USE

| Cert/Decree PRIMARY | Cert/Perm SUPP | TRANSFER NBR | USE | TWP | RNG | SEC | QQ | LOT | ACRES | USER NAME |
|------------------------|-------------------|--------------|-------|-----|-----|-----|------|-------|-------|-----------------------|
| 76358 | 76714 | T-2006-007 | IRRIG | 18 | 12 | 03 | NENE | 01300 | 1.000 | COID/Quitclaim |
| 76358 | 76714 | T-2006-007 | IRRIG | 18 | 12 | 04 | SESW | 00100 | 1.000 | COID/Quitclaim |
| 76358 | 76714 | T-2006-008 | IRRIG | 17 | 12 | 35 | NWNE | 01702 | 1.000 | COID/Quitclaim |
| 76358 | 76714 | T-2006-013 | IRRIG | 15 | 13 | 04 | NWSE | 00200 | 3.700 | The Reid Company, LLC |
| 76358 | 76714 | T-2006-013 | IRRIG | 15 | 12 | 25 | SWNE | 06061 | 0.700 | COID/Quitclaim |
| 76358 | 76714 | T-2006-013 | IRRIG | 14 | 13 | 31 | SWNE | 02300 | 0.600 | COID/Quitclaim |

RECEIVED
 SEP 21 2006
 WATER RESOURCES DEPT
 SALEM, OREGON

T 10242

TABLE 2. - PROPOSED PLACE OF USE

| Cert/Decree PRIMARY | Cert/Perm SUPP | TRANSFER NBR | USE | TWP | RNG | SEC | QQ | LOT | ACRES | USER NAME |
|------------------------|-------------------|--------------|-------|-----|-----|-----|------|-------|-------|------------------------|
| 76358 | 76714 | T-2006-007 | IRRIG | 18 | 13 | 05 | NENW | 00601 | 1.000 | Pearson, Wendy/Michael |
| 76358 | 76714 | T-2006-007 | IRRIG | 18 | 13 | 05 | NENW | 00601 | 1.000 | Pearson, Wendy/Michael |
| 76358 | 76714 | T-2006-008 | IRRIG | 18 | 13 | 12 | NWSW | 00605 | 1.000 | Petz, Matthew/Rebekah |
| 76358 | 76714 | T-2006-013 | IRRIG | 15 | 12 | 13 | NENE | 00100 | 3.700 | Trent, Gary/Deborah |
| 76358 | 76714 | T-2006-013 | IRRIG | 15 | 12 | 13 | NENE | 00100 | 0.700 | Trent, Gary/Deborah |
| 76358 | 76714 | T-2006-013 | IRRIG | 15 | 12 | 13 | NENE | 00100 | 0.600 | Trent, Gary/Deborah |

T 10242

RECEIVED
 SEP 21 2006
 WATER RESOURCES DEPT
 SALEM, OREGON

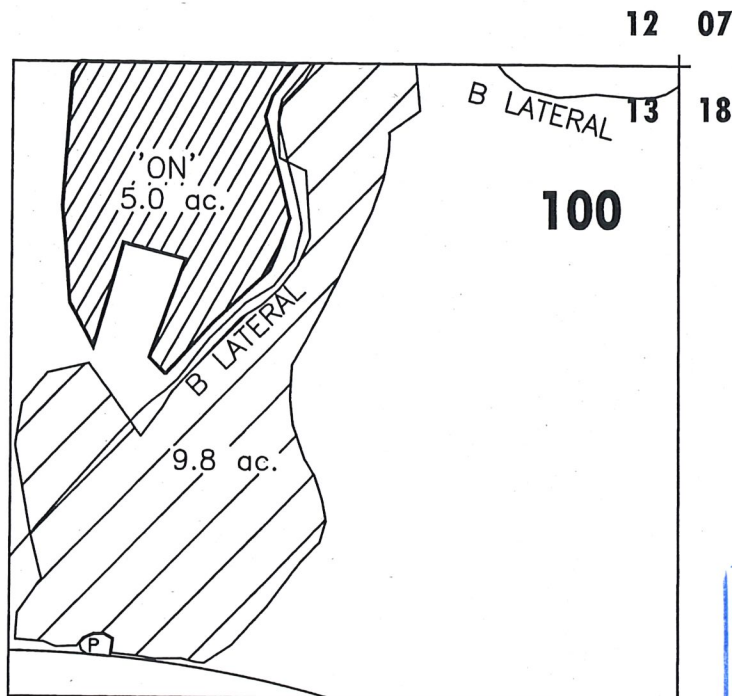
**DESCHUTES COUNTY
SEC. 13 T15S. R12E. W.M.**

SCALE - 1" = 400'





NE 1/4 OF THE NE 1/4

DISTRICT INTERNAL
NOTICE #: T-2006-013



RECEIVED
SEP 21 2006
WATER RESOURCES DEPT
SALEM, OREGON

| | |
|---|-----------------------|
|  | 'ON' LANDS |
|  | EXISTING WATER RIGHTS |

"ON" MAP



APPLICATION FOR WATER RIGHT TRANSFER
COID (REID; HUTCHINSON; MILEWSKI) / GARY D. & DEBORAH A. TRENT
TAXLOT #: 100 5.0 ACRES

DATE: 05-30-06

FILE NO: E:\TRANSFER\WRTRANS06\TRENT

T 10242

